

APPENDIX 1. CONCORDANCE OF NEWCASTLE ARCHAEOLOGICAL MANAGEMENT PLAN 1997 INVENTORY NUMBERS WITH SHI INVENTORY.

The Newcastle Archaeological Management Plan 1997 used a series of four figure numbers to identify each archaeological site. This was later typed into the SHI database, using a seven figure number. The following table provides a concordance of these numbers.

NAMP 1997	SHI Database	Name
0001	2171608	Nobbys Head
0002	2171617	Macquarie Pier
0003	2171618	Signal Hill
0003	2171621	Signal Hill
0004	2171619	Salt Works
0005	2171620	Gaol
0006	2171622	Foreshore Reserve
0007	2171623	Boat Harbour
0008	2171624	Watt Street Wharf
0009	2171625	Hill Allotment
0010	2171626	Guard House
0011	2171627	Pacific Park
0012	2171628	Custom House (Former)
0013	2171629	Convict Lumber Yard Site
0014	2171630	Nash Allotment
0015	2171631	Smith Allotment
0016	2171632	Elliot/Scott Allotment
0017	2171633	Hunter Street Extension
0018	2171634	Scott Allotment
0020	2171636	Outbuilding
0021	2171637	Blank
0022	2171638	Surgeon's Residence
0023	2171639	Park
0024	2171640	Fletcher Park & Monument
0025	2171641	Commandants Residence
0026	2171642	Subaltern's Barracks
0027	2171642	United Services Club
0028	2171644	Manufacturers House
0029	2171645	Richardson Allotment
0030	2171646	Reid Allotment
0031	2171647	Reid Allotment
0032	2171648	T&G Mutual Life Assurance Building
0033	2171650	National Bank (Former)
0034	2171651	Reid Allotment
0034	2171652	Reid Allotment
0035	2171653	Reid Allotment
0036	2171654	Tide Waiter's Residence
0037	2171655	Great Northern Hotel
0038	2171656	Blank
0039	2171657	Carrington Chambers
0040	2171658	PWD Buildings
0041	2171659	The Lock-Up (Hunter Heritage Centre)
0043	2171661	Riley Allotment
0044	2171662	Howard Smith Chambers
0045	2171663	Scott Allotment
0046	2171664	Commissariat Store
0047	2171665	Whyte Allotment
0048	2171666	King Street Buildings
0049	2171667	McIntyre Allotment

NAMP 1997	SHI Database	Name
0050	2171668	McGillvray Allotment
0051	2171669	Forbes Allotment
0052	2171670	Allman Allotment
0053	2171671	St Phillips Church
0054		Watt Street Terrace
0055	2171673	Sessions House
0056	2171674	Buchanan Terraces
0057	2171675	Grand Hotel (Archaeological)
0058	2171676	Toll Cottage
0059	2171677	Court House
0060	2171678	Parsonage
0061	2171679	Psychiatric Hospital
0062	2171680	Steels Garage
0063	2171681	Lilly Allotment
0064	2171682	Spark Allotment
0065	2171683	Eckford Allotment
0066	2171684	Usher Allotment
0067	2171685	National Australia Bank
0068	2171686	Bolton Street Buildings
0069	2171687	Court House (Former)
0070	2171688	Priest Allotment
0071	2171689	Bolton Street Buildings
0072	2171690	Convict Hut
0073	2171691	Convict Hut
0074	2171692	Smith Allotment
0075	2171693	Nzi Building
0076	2171694	Union Trustee Building
0077	2171695	Hudson Allotment
0078	2171696	Shand Allotment
0079	2171697	Court Chambers
0082	2171700	Jackson Allotment
0083	2171701	Residence
0084	2171702	Guard House & Residence
0085	2171703	Residence
0086	2171704	Wesleyan School
0087	2171705	Wesleyan Church
0088	2171706	Dillon Allotment
0089	2171707	Madie Allotment
0090	2171708	Residence
0091	2171709	Sinclair Allotment
0092	2171710	Long Allotment
0093	2171711	Hickey Allotment
0094	2171712	Corey Allotment
0095	2171713	Owen Allotment
0096	2171714	Brown Allotment
0097	2171715	Emporium Building (Former)
0098	2171716	Frankland Allotment
0099	2171717	Cml Building
0100	2171718	Binder's Inn
0101	2171719	Public Wells
0102	2171720	Buxton's Hut
0103	2171721	Rodd Allotment
0104	2171722	Newcastle Air Force Club
0105	2171723	Hughes Allotment
0106	2171724	Water Pit
0107	2171725	Rundles Building
0108	2171726	Rundles Building
0109	2171727	Lyons Allotment
0110	2171728	Huts
0111	2171729	Buxton Allotment
0112	2171730	Newcomen Street Well
0113	2171731	Gillman Allotment

NAMP 1997	SHI Database	Name
0114	2171732	Page Allotment
0115	2171733	House
0116	2171734	Wilton Allotment
0117	2171735	Daquid Allotment
0118	2171736	The Newcastle Club
0119	2171737	Claremont House
0120	2171738	Watson Allotment
0121	2171739	Langham Allotment
0123	2171741	Obelisk Reserve
0124	2171742	Coal Pit/Shaft
0125	2171743	Bogie Hole
0126	2171744	Davies/Spears Allotment
0127	2171745	Dwyer Allotment
0128	2171746	Hinchcliffe Allotment
0129	2171747	Retaining Wall & Steps
0130	2171748	Retaining Wall & Steps
0131	2171749	Burial Ground
0132	2171750	Nash Allotment
0133	2171751	Wilton Allotment
0134	2171752	Earl Allotment
0135	2171753	Coal Pit/Shaft
0136	2171754	Burton Allotment
0137	2171755	Wright Allotment
0138	2171756	Platt Allotment
0139	2171757	Scott Allotment
0140	2171758	Scott Allotment
0141	2171759	Outbuildings
0142	2171760	Lyons Allotment
0143	2171761	Babefaulds Warehouse (Former)
0144	2171762	A.A. Dangar Building (Former)
0145	2171763	School of Arts (Former)
0146	2171764	School and Church
0147	2171765	Catholic Parsonage
0148	2171766	Wesleyan School and Manse
0149	2171767	Bingle Allotment
0150	2171768	David Jones
0151	2171769	Lyons Allotment
0152	2171770	Thorp Allotment
0153	2171771	Usher Allotment
0154	2171772	Davies/Spears Allotment
0155	2171773	Scott Allotment
0156	2171774	Lance Villa Terrace Group
0157	2171775	Lance Villa Terrace Group
0158	2171776	Lance Villa Terrace Group
0159	2171777	Lance Villa
0160	2171778	Scott Allotment
0161	2171779	Residence
0162	2171780	Levy Allotment
0163	2171781	Wright Allotment
0164	2171782	House
0165	2171783	Ireland Bond Store
0167	2171785	Davies Allotment
0168	2171786	Hughes Allotment
0169	2171787	Kemp Allotment
0170	2171788	Victoria Theatre (Former)
0171	2171789	Kemp Allotment
0172	2171790	Kemp Allotment
0173	2171791	Mitchell Allotment
0174	2171792	Nash Allotment
0175	2171793	Pilcher Allotment
0176	2171794	Hughes Allotment
0177	2171795	Furlong Allotment

NAMP 1997	SHI Database	Name
0178	2171796	Minumbah
0179	2171797	Croasdill Allotment
0180	2171798	Croasdill Allotment
0181	2171799	Mitchell Allotment
0182	2171800	Croasdill Allotment
0183	2171801	Croasdill Allotment
0184	2171802	Croasdill Allotment
0185	2171803	Mitchell Allotment
0186	2171804	Smith Allotment
0187	2171805	AA Company's 'A' Pit
0188	2171806	Newcastle Hospital North Wing
0189	2171807	King Street Buildings
0190	2171808	Burial Ground (Former)
0191	2171809	Aa Company's Timber Bridge
0192	2171810	Aa Company's Inclined Plane
0193	2171811	Private Coal Staithes
1001	2171812	Nobbys Head
1002	2171813	Nobbys Head Railway
1003	2171814	Fort Scratchley
1004	2171815	Cottages Below Fort Scratchley
1006	2171817	Bull Beacons
1007	2171818	Steam Cranes On Kings Wharf
1008	2171819	Water Reservoir Below Signal Hill
1009	2171820	Plank Pathway To Signal Hill
1010	2171821	Stables & Weighbridge
1011	2171822	Well Near Eastern Goods Shed
1012	2171823	Rails and Goods Shed
1013	2171824	Coal Company Offices
1014	2171825	Railway Pit A
1015	2171826	Railway Pit B
1016	2171827	Market Street Boat Harbour
1017	2171828	Government Coal Staithes
1018	2171829	Private Coal Wharves & Railways
1019	2171830	Private Coal Wharf
1020	2171831	Aa Company Boundary Wall
1021	2171832	Burwood Coal Company Railway
1022	2171833	AA Company's Railway Bridges
1023	2171834	Aa Company's Coal Staithes Or Shoots
1024	2171835	Aa Company's Colliery Railways
1025	2171836	Aa Company's Offices and Depot
1026	2171837	AA Company's 'A' Pit and Surface Works
1027	2171838	Aa Company's Inclined Tramway For 'A' Pit
1028	2171839	Aa Company's 'B' Pit
1029	2171840	Aa Company's 'C' Pit and Surface Works
1030	2171841	Aa Company Boundary Marker, Merewether
1031	2171842	Waterhole, Darby Street
1032	2171843	Honeysuckle Point Settlement
1033	2171844	Honeysuckle Point Railway Workshop
1034	2171845	Honeysuckle Point Railway Turntable
1035	2171846	Bullock Island Bridge and Approaches
1036	2171847	Gnr Railway, Causeway and Bridges
1037	2171848	Honeysuckle Point Station
1038	2171849	Cemeteries (Former)
1039	2171850	Hunter Street Road Bridge
1040	2171851	Mortuary Station & Signal Box
1041	2171852	Tram Tracks
1042	2171853	Bank of New South Wales
1043	2171854	Post Office
1044	2171855	Locomotive Hotel
1045	2171856	Hunter Street Forge
1046	2171857	Young Australia Hotel
1047	2171858	Gibson's Foundry

NAMP 1997	SHI Database	Name
1048	2171859	Wells and Cess Pits
1049	2171860	Hidden Treasure Hotel
1050	2171861	Bruce Street Building
1051	2171862	Cosmopolitan Hotel
1052	2171863	King Street Forge
1053	2171864	Stevenson Place Houses
1054	2171865	Parnell Place Tram Depot
1055	2171866	Engine House
1056	2171867	Dalgety Wool Store
1057	2171868	D Cohen & Co. Goods Shed & Rails
1058	2171869	Earp Gillam Warehouse
1059	2171870	Pound
1060	2171871	D Cohen & Co. Store House
1061	2171872	Telford Street Building
1062	2171873	The Coach House
1063	2171874	Hall's Bond Store
1064	2171875	Toohey's Branch Store
1065	2171876	Imperial Hotel
1066	2171877	Scott Street Buildings
1067	2171878	Scott Street Building
1068	2171879	Zaara Street House
1069	2171880	Rowland's Cordial Factory
1070	2171881	R Hall & Sons Warehouse
1071	2171882	Stationmaster's Residence
1072	2171883	Railway Offices
1073	2171884	City Fire Station
1074	2171885	Water Police Buildings Group
1075	2171886	Newcastle Terminus Railway Station
1076	2171887	Royal Newcastle Hospital
1077	2171888	Great Northern Hotel
1078	2171889	Bank of New South Wales
1079	2171890	Royal Standard Hotel
1080	2171891	Watt Street Buildings
1081	2171892	Caledonian Hotel
1082	2171893	Ralph's Family Hotel
1083	2171894	Naval Brigade Hotel
1084	2171895	Early Terrace & Stables
1085	2171896	Ajs Bank
1086	2171897	Post Office and Telegraph Office
1087	2171898	Parnell's Building
1088	2171899	Metropolitan Hotel
1089	2171900	Smithy
1090	2171901	Surgeon's Residence Group
1091	2171902	Shortland Esplanade Building
1092	2171903	Locomotive Turntable
1093	2171904	Market Wharf Building
1094	2171905	Stone Crushing Works
1095	2171906	Hr & Nsn Co. Wharf and Shed
1096	2171907	Commercial Hotel
1097	2171908	Hall & Son Warehouse
1098	2171909	Great Britain Hotel
1099	2171910	Market Wharf Hotel
1100	2171911	Presbyterian Church and Graveyard
1101	2171912	Roman Catholic School and Church
1102	2171913	Wesleyan School
1103	2171914	Australian Hotel
1104	2171915	School of Arts
1105	2171916	City Arms Hotel
1106	2171917	Crystal Palace Hotel
1107	2171918	Commercial Bank of Australia
1108	2171919	Corporation Baths
1109	2171920	Harbour View Hotel

NAMP 1997	SHI Database	Name
1110	2171921	Centennial Hotel
1111	2171922	London Bank of Australia
1112	2171923	Union Bank and Bank of Australasia
1113	2171924	Nobbys Head Tunnel
1114	2171925	Frederick Ash Warehouse
1115	2171926	Steam Tram Shed and Turntable
1116	2171927	Tramway Substation
1117	2171928	South Newcastle Beach Adit
1118	2171929	Zaara Street Power Station
1119	2171930	Old Christ Church Cathedral
1120	2171931	Christ Church Cemetery
1121	2171932	Asylum Mine Shaft No 1
1122	2171933	Government Mine Shaft
1123	2171934	Convict Coal Mine Adit
1124	2171935	Asylum Mine Shaft No 2
1125	2171936	Fossils
1126	2171937	Shepherds Hill Fortifications
1127	2171938	Vertical Shaft & Tunnel
1128	2171939	Perkins Street Boat Harbour
1129	2171940	Carriage Turntables
1130	2171941	Terminus Hotel
1131	2171942	City Horse and Carriage Bazaar
1132	2171943	Star and Garter Hotel
1133	2171944	Chinese Quarters and Stables
1134	2171945	Criterion Hotel
1135	2171946	Newcastle Herald
1136	2171947	Newcomen Street Building
1137	2171948	Newcomen Street House
1138	2171949	Hunt Club Hotel
1139	2171950	London Hotel
1140	2171951	Old Market Building
1141	2171952	Newmarket Hotel
1142	2171953	McDonalds Hotel
1143	2171954	Blue Bell Hotel
1144	2171955	Globe Hotel
1145	2171956	Royal Exchange Hotel
1146	2171957	Old Government Coal Pit
1147	2171958	Watt Street Houses
1148	2171959	King Street Buildings
1149	2171960	Rough Stone Pit Or Well
1150	2171961	Rubbish Pit
1151	2171962	Brown Street House
1152	2171963	Oxford Hotel
1153	2171964	Hunter River Hotel
1154	2171965	Paragon Hotel
1155	2171966	Crown & Anchor Hotel
1156	2171967	Perkins Street Beacon Light
1157	2171968	Obelisk Reservoir
1158	2171969	Brown Street Reservoirs
1159	2171970	Grand Hotel
1160	2171971	Reserve Hotel
1162	2171973	Deanery
1163	2171974	High Street Reservoir
1164	2171975	Tattersalls Hotel
1165	2171976	Fryar's Royal Hotel
1166	2171977	Clarendon Hotel
1167	2171978	Black Diamond Hotel
1168	2171979	Fuller and Rogers
1169	2171980	Rodgers Foundry
1170	2171981	Aa Company's Engine Shed
1171	2171982	Volunteer Hotel
1172	2171983	Russell & Co. Foundry

NAMP 1997	SHI Database	Name
1173	2171984	Laman Street Houses
1174	2171985	Darby Street Sheds
1175	2171986	Aa Company's Dam
1176	2171987	Swan Street Houses
1177	2171988	Nesca Depot
1178	2171989	White Horse Hotel
1179	2171990	Prince Alfred Hotel
1180	2171991	Fountain of Friendship Hotel
1181	2171992	Miners' Arms Hotel
1182	2171993	Imperial Hotel
1183	2171994	Newcastle Gas Company Works
1184	2171995	Arnotts Biscuit Factory
1185	2171996	Cameron's Family Hotel
1186	2171997	New Station Hotel
1187	2171998	Hunter Street Forge
1188	2171999	Ash's Timber Yard and Saw Mill
1189	2172000	Coach Factory
1190	2172001	Cooperage
1191	2172002	Cambridge Hotel
1193	2172004	Triangular Waterhole
1194	2172005	West End Hotel
1195	2172006	Large Mill
1196	2172007	Presbyterian Church and School
1197	2172008	Old Customs House
1198	2172009	Watt Street Wharf & Boat Harbour
1199	2172010	Galatea Hotel
1200	2172011	Government Wells
1201	2172012	Salt Works
1202	2172013	Council Chambers (Former)
1203	2172014	Shepherds Hill Mine Entrance
1204	2172015	Sewage Pumping Station No. 1
1205	2172016	Sewage Pumping Station (Former)
1206	2172017	Small Windmill
1207	2172018	Foreshore Park Well
1208	2172019	Engineering Works, Signal Hill
1209	2172020	Pipeline From Walka Water Works
1210	2172021	Coal Company Offices
1211	2172022	Stone Retaining Wall
1212	2172023	Early Cliff-face Coal Mine
1213	2172024	Watt Street Mine Shaft
1214	2172025	Aa Company's Eastern Boundary
1215	2172026	Soldiers' Baths
1216	2172027	Maitland's Road Alignment Post
1217	2172028	Railway Carriage Shed
1218	2172029	Aa Company's Adit, Parry Street
1219	2172030	Aa Company's Sea Pit
1220	2172031	Monier Seawall, Lee Wharf
1221	2172032	Original Great Northern Railway
1222	2172033	Leading Light, Wharf Road
1223	2172034	Dark's Ice Works
1224	2172035	AA Company's Remnant Bridge Pier
1225	2172036	Aa Company's Stone Crushing Works
1226	2172037	Council Stone Crushing Works
1227	2172038	Honeysuckle Rail Wharf
1228	2172039	Imperial Stadium & Picture Theatre
1229	2172040	Weller's Cottage
1230	2172041	Smithy, Hannell Street
1231	2172042	Rail Tracks To Lee Wharf
1232	2172043	Obelisk Hill Military Positions

APPENDIX 2. HISTORICAL PLAN OVERLAYS.

This appendix is only provided in electronic format.

Concordance of SHI Inventory Numbers with Historical Plan Overlay Numbers.

Each Inventory item is accompanied by a series of historical plan overlays. The table below provides a concordance of SHI Inventory numbers with historical plan overlays, Block 001 to Block 044.

Inventory Number	Description	Historical Plan Overlays
2176201	Block bounded by Scott, Pacific, Hunter and Watt Streets.	Block 001
2176202	Block bounded by Hunter, Pacific, King and Watt Streets, including parts of adjacent streets (Hunter Street).	Block 001
2176203	Block bounded by King, (Pacific), Church and Watt Streets and Shortland Esplanade, including parts of adjacent streets (King, Church and Watt Streets).	Block 002
2176204	Block bounded by Scott, Watt, Hunter and Bolton Streets, including parts of adjacent streets (Scott, Watt, Hunter and Bolton Streets).	Block 003
2176205	Block bounded by Hunter, Watt, King and Bolton Streets.	Block 003
2176206	Block bounded by King, Watt, Church and Bolton Streets.	Block 004
2176207	Block bounded by Scott, Bolton, Hunter and Newcomen Streets, including parts of adjacent streets (Newcomen and Hunter Streets).	Block 005
2176208	Block bounded by Hunter, Bolton, King and Newcomen Streets, including parts of adjacent streets (Bolton and King Streets).	Block 005
2176209	Block bounded by King, Bolton, Church and Newcomen Streets.	Block 006
2176210	Block bounded by Scott, Newcomen, Hunter and Market Streets, including parts of adjacent streets (Market Street).	Block 007
2176211	Block bounded by Scott, Market, Hunter and Wolfe Streets, including parts of adjacent streets (Scott and Wolfe Streets Street).	Block 007
2176212	Block bounded by Hunter, Newcomen, King, Morgan, Laing and Thorn Streets, including parts of adjacent streets (Hunter and Morgan Streets).	Block 007

Inventory Number	Description	Historical Plan Overlays
2176213	Block bounded by Hunter, Thorn, Laing, Morgan, King and Wolfe Streets.	Block 007
2176214	Block bounded by Bond, Telford, Scott and Watt Streets, including parts of adjacent streets (Bond Street).	Block 008
2176215	Blocks bounded by Stevenson and Parnell Place, Scott and Telford Streets, including parts of adjacent streets (Stevenson Place and Alfred Street).	Block 009
2176216	Block bounded by Fort Drive, Shortland Esplanade, Scott Street and Parnell Place, including parts of adjacent streets (Scott Street and Parnell Place).	Block 010
2176217	Block bounded by Scott Street, Shortland Esplanade and Moroney Avenue.	Block 010
2176218	Block bounded by Nobbys Road, Wharf Road, Shortland Esplanade and Fort Drive, including parts of adjacent streets (Nobbys Road, Wharf Road, Shortland Esplanade and Fort Drive) (excluding Fort Scratchley).	Block 011
2176219	Block bounded by Nobbys Road, including Nobbys Head and the Southern Breakwater.	Block 012
2176220	Block bounded by Scott Street, Moroney Avenue, Shortland Esplanade and Zaara Street, including parts of adjacent streets (Zaara Street and Shortland Esplanade).	Block 013
2176221	Block bounded by Scott and Zaara Streets, Shortland Esplanade and Telford Streets.	Block 014
2176222	Block bounded by Scott and Telford, Ocean and Pacific Streets, including parts of adjacent streets (Scott and Pacific Streets).	Block 014
2176223	Block bounded by Ocean Street, Shortland Esplanade, Church Street and former alignment of Pacific Street, including parts of adjacent streets (Ocean Street and Shortland Esplanade).	Block 014
2176224	Block bounded by King, Newcomen, Church and Wolfe Streets.	Block 015
2176225	Extent of Convict Huts within the Newcastle Penal Settlement. Streets including parts of Bond, Scott, Hunter, King, Church, Pacific, Watt, Bolton, Newcomen, Morgan, Market, Thorn and Keightley Streets.	Figure 3.2 in Chapter 3 and Figure 1 on the Inventory Sheet.

Inventory Number	Description	Historical Plan Overlays
2176226	Block bounded by Scott, Wolfe, Hunter and Perkins Streets, including parts of adjacent streets (Scott Street).	Block 016
2176227	Block bounded by Hunter, Wolfe, King and Perkins Streets	Block 016
2176228	Block bounded by Hunter, Perkins, King and Brown Streets.	Block 016
2176229	Block bounded by King, Wolfe, Church and Perkins Streets.	Block 016
2176230	Block bounded by King, Perkins, Church and Brown Streets.	Block 016
2176231	Block bounded by Church, Shortland Esplanade and Watt Street, including parts of adjacent streets (Church and Watt Streets).	Block 017
2176232	Block bounded by Church, Watt, Ordnance and Newcomen Streets, including parts of adjacent streets (Scott and Newcomen Streets).	Block 017
2176233	Block bounded by Church, Newcomen, Tyrrell and Wolfe Streets.	Block 018
2176234	Block bounded by Tyrrell, Newcomen, Ordnance and Barker Streets.	Block 018
2176235	Block bounded by Tyrrell, Barker, Ordnance and Wolfe Streets.	Block 018
2176236	Block bounded by Church, Wolfe, Tyrrell, and Perkins Streets.	Block 019
2176237	Block bounded by Church, Perkins, Tyrrell and Brown Streets.	Block 019
2176238	Block bounded by Tyrrell, Wolfe, Pit and Brown Streets.	Block 019
2176239	Block bounded by Pit and Ordnance Streets and The Terrace (King Edward Park), together with adjacent coastline.	Block 020
2176240	Block bounded by Cliff Street, The Terrace and High Street, together with adjacent coastline, including parts of adjacent streets (High Street).	Block 020
2176241	Land bounded by Shortland Esplanade and the adjacent coastline, including parts of adjacent streets (Shortland Esplanade).	Block 021
2176242	Block bounded by Hunter, Brown, King and Crown Streets.	Block 022
2176243	Block bounded by King, Brown, Church and King Streets.	Block 022

Inventory Number	Description	Historical Plan Overlays
2176244	Block bounded by Hunter, Crown, King and Darby Streets, including parts of adjacent streets (Crown and King Streets).	Block 022
2176245	Block bounded by Church, Brown, Tyrrell and Darby Streets, including parts of adjacent streets (Brown and Tyrrell Streets).	Block 023
2176246	Block bounded by Tyrrell and Brown Streets, The Terrace, Mosbri Crescent, Kitchener Parade, Swan, Queen and Darby Streets, including parts of adjacent streets (Swan Street).	Block 023
2176247	Block bounded by Hunter, Darby, King and Auckland Streets, including parts of adjacent streets (Hunter, Darby, King and Auckland Streets).	Block 024
2176248	Australian Agricultural Company mine tramways and railways. Hunter, Crown, King, Darby, King, Laman, Swan and Brooks Streets, including parts of adjacent allotments.	Blocks 022, 023, 024 and 025.
2176249	Block bounded by King, Darby, Laman and Auckland Streets.	Block 024
2176250	Burwood mine railway. Hunter Street, former Burwood Street, Glovers Lane and Bruce Streets.	Blocks 024, 027 and
2176251	Block bounded by Laman, Darby, Queen and Dawson Streets.	Block 025
2176252	Block bounded by Queen, Swan, Railway, Bull and Darby Streets.	Block 025
2176253	Block bounded by Swan, Brooks, Bull and Railway Streets.	Block 025
2176254	Block bounded by Queen, Darby, Council and Dawson Streets, including parts of adjacent streets (Darby Street).	Block 025
2176255	Block bounded by Council, Darby, Bull and Dawson Streets, including parts of adjacent streets (Darby Street).	Block 025
2176256	Block bounded by Laman, Dawson, Council and Bruce Streets.	Block 025
2176257	Block bounded by Council, Dawson, Bull and Bruce Streets.	Block 026
2176258	Block bounded by Laman, Bruce, Bull and Corlette Streets.	Block 026
2176259	Block bounded by Laman, Corlette, Bull and Union Streets.	Block 026

Inventory Number	Description	Historical Plan Overlays
2176260	Block bounded by Bull, Corlette, Parry and Union Streets.	Block 027
2176261	Block bounded by Bull, Bruce, Parry and Corlette Streets, including parts of adjacent streets (Bruce Street).	Block 027
2176262	Block bounded by Bull, Dawson, Parry and Bruce Streets, including parts of adjacent streets (Dawson Street).	Block 027
2176263	Block bounded by Bull, Darby, Parry and Dawson Streets, including parts of adjacent streets (Bull and Darby Streets).	Block 028
2176264	Block bounded by Bull, Railway, Parry and Darby Streets, including parts of adjacent streets (Railway and Parry Streets).	Block 028
2176265	Block bounded by Bull, Brooks, Parry and Railway Streets, including parts of adjacent streets (Brooks and Parry Streets).	Block 028
2176266	Block bounded by Nesca Parade, Greenslope Street and Brooks Street.	Block 029
2176267	Block bounded by Parry, Darby, Tooke and Dawson Streets, including parts of adjacent streets (Dawson and Darby Streets).	Block 030
2176268	Block bounded by Parry, Dawson, Tooke and Bruce Streets.	Block 030
2176269	Block bounded by Parry, Bruce, Tooke and Corlette Streets, including park in Corlette Street and parts of adjacent streets (Parry and Corlette Streets).	Block 031
2176270	Block bounded by Parry, Corlette, Tooke and Corlette Streets, including parts of adjacent streets (Union Street).	Block 031
2176271	Block bounded by Hunter, Auckland, King and Union Streets, including parts of adjacent streets (King Street).	Block 032
2176272	Blocks bounded by King, Auckland, Laman and Union Streets, including parts of adjacent streets (King, Gibson and John Streets).	Block 032
2176273	Blocks bounded by Hunter, Union, Bull, King and Steel Streets, including parts of adjacent streets (King Street).	Block 033
2176274	Block bounded by Hunter, Steel, King and National Park Streets, including parts of adjacent streets (Steel and King Streets).	Block 034

Inventory Number	Description	Historical Plan Overlays
2176275	Block bounded by Hunter, National Park and King Streets and Stewart Avenue, including parts of adjacent streets (Stewart Avenue).	Block 035
2176276	Blocks bounded by Beresford, Bellevue, Hunter and Cooper Streets, including parts of adjacent streets (Beresford and Cooper Streets).	Block 035
2176277	Blocks bounded by the Railway Line, Stewart Avenue, Hunter and Railway Streets, including parts of adjacent Railway.	Block 036
2176278	Blocks bounded by the Railway Street, Hunter Street, Maitland Road and Railway Line, including parts of adjacent Railway Line.	Block 037
2176279	Railway Line, between Cottage Creek and Maitland Road bridge, including former branch line to Bullock Island (Carrington Dockyard).	Blocks 035 to 039.
2176280	Blocks bounded by Hannell Street, Stewart Avenue, the Hunter River, Cottage Creek and the Railway Line.	Block 039
2176281	Blocks bounded by the Hunter River, Worth, Hunter and Bellevue Streets, Railway Line and Cottage Creek, including parts of adjacent streets (Honeysuckle Drive, Hunter and Worth Streets).	Block 040
2176282	Blocks bounded by the Hunter River, Merewether, Worth and Hunter Streets, including parts of adjacent streets (Honeysuckle Drive, Merewether and Hunter Streets).	Block 041
2176283	Blocks bounded by the Hunter River, an extension of the alignment of Brown Street, then Hunter Street, including parts of adjacent streets (Wharf Road, Centenary Road and Argyle Street).	Block 042
2176284	Blocks bounded by the Hunter River, Scott Street, Hunter Street and an extension of the alignment of Brown Street, including parts of adjacent streets (Wharf Road, Scott and Hunter Streets).	Block 043
2176285	Blocks bounded by the Hunter River, Nobbys Road, Stevenson Place, Telford and Bond Streets, including parts of adjacent streets (Wharf Road).	Block 044

Inventory Number	Description	Historical Plan Overlays
2176286	Former Tramlines, including parts of Scott Street, Shortland Esplanade, Telford Street, Hunter Street, Darby Street, Union Street, (Tudor Street), Bellevue Street, (crossing Honeysuckle Drive) and Hannell Street, including some adjacent land.	Blocks 001, 003, 005, 007, 008, 009, 010, 014, 015, 016, 022, 023, 024, 025, 026, 027, 028, 030, 031, 032, 033, 034, 035, 036, 037, 039, 040, 041, 042, 043.
2176287	Church Street Drain, part of Church and Watt Streets, including adjacent land.	Block 017
2176288	Darby Street Drain, part of Darby Street, Wharf Road and Centenary Road, including adjacent land.	Blocks 022, 023, 024, 025 and 042
2176289	Scott Street Drain, part of Scott Street and Wharf Road, including adjacent land.	Block 043
2176290	Block bounded by Hunter, Morgan, Laing and Thorn Streets.	Block 007
2176291	Block bounded by Thorn, Laing, Morgan and King Streets.	Block 007
2176292	Drain from the Australian Agricultural Company's Dam at Nesca Park.	Blocks 027, 028, 029, 031.

Historical Map References.

The following historical maps have been used to identify the location of archaeological sites. Only a selection of maps and plans were used for this purpose. Several maps were not used, where they simply duplicated information already available on other maps

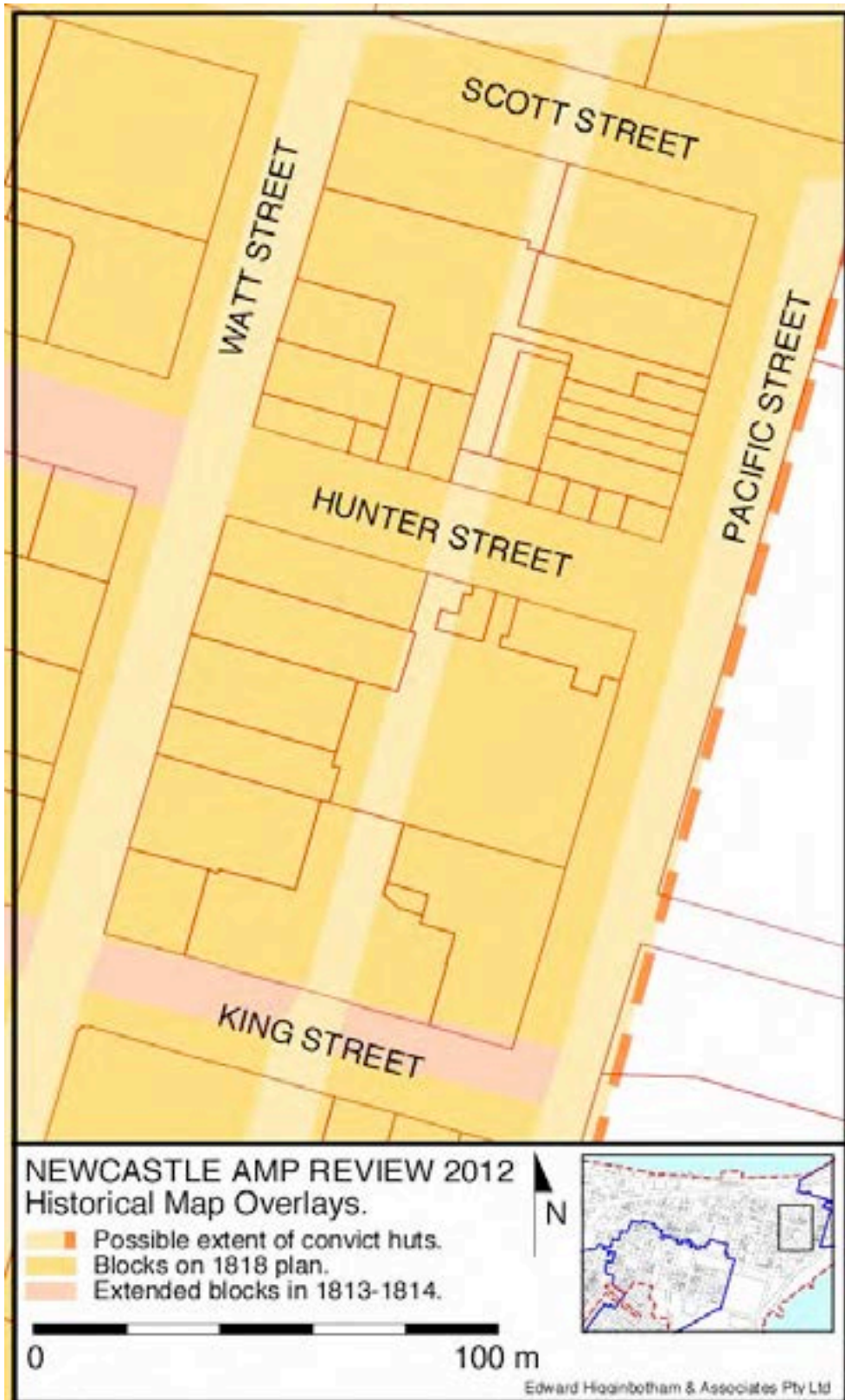
Abbreviated Reference	Reference
1818 - Convict	Volume 2. Figure 3.2 and Figure 1 in the Inventory Sheet. Edward Higginbotham & Associates Pty Ltd.
1818 - SR Map 83	Newcastle - Plan of Newcastle, James Meehan, 7 August 1818, SR Map 83
1822 - SR Map 80	Draft of the Town of Newcastle, H Dangar, 10 Aug 1822, SR Map 80
1826 - SR Map 4399	Newcastle - Sent from Colonial Secretary's Office with letter 44/413, (N.8.652) SR Map 4399

Abbreviated Reference	Reference
1830 - Armstrong	Armstrong, John, Plan of the Town of Newcastle in New South Wales, 1830, 817.95 gbbe/1830/Acc 3580. Alexander Turnbull Library, National Library of new Zealand.
1833 - SB 2. 32	Surveyors Books Vol. 2 Fol. 32. State Records, NSW.
1834 - N 13. 844	Crown Plan. N13.844. Crown Plans - Land and Property Information.
1839-40 N 71.844	N.71.844 Lots on east side of Newcastle, G B White, 1840. Crown Plans - Land and Property Information.
1839-40 N 8.1090.	N.8.1090, Parish Newcastle, Portions, 23, 24, 25, 26, 1839, G B White. Crown Plans - Land and Property Information.
1843 - SB 4. 110.	Surveyors Books Vol. 4 Fol. 110. State Records, NSW.
1843 - Breakwater, SR Plan 2426	Barney, George, Plan of the Breakwater of Newcastle, 5 August 1843, SR Plan 2426.
1844 - Town	'The Town of Newcastle and its harbour', 1844. National Library of Australia. http://nla.gov.au/nla.map-f72-e
1844 - SB 4. 183.	Surveyors Books Vol. 4 Fol. 183. State Records, NSW.
1845 - Barracks. SR 4692.	Ordnance Lands, (Newcastle), Sketch showing the land appropriated as the site for Military Barracks, Newcastle, (O.17.1208), G B White, Sep 1845, SR Map 4692
1846 - City	City of Newcastle, 1846. Newcastle Cultural Collections
1848 - Customs SB 5. 35.	Surveyors Books Vol. 5 Fol. 35. State Records, NSW.
1848 - City	Newcastle - Newcastle City boundaries - important public buildings, lighthouse, breakwater to Nobby Island windmill shown, (N.1316) H Charlton, 3 Oct 1848, SR Map 4596
1852 - SB 6. 12	Surveyors Books Vol. 6 Fol. 12. State Records, NSW.
1853 - Street Alignment	N.13.652 Street alignment of part of Newcastle, 1853. Crown Plans - Land and Property Information.
1850-7 - AAC	Newcastle, the AA Company subdivisions, 1850-1857. National Library of Australia. http://nla.gov.au/nla.map-f51-e

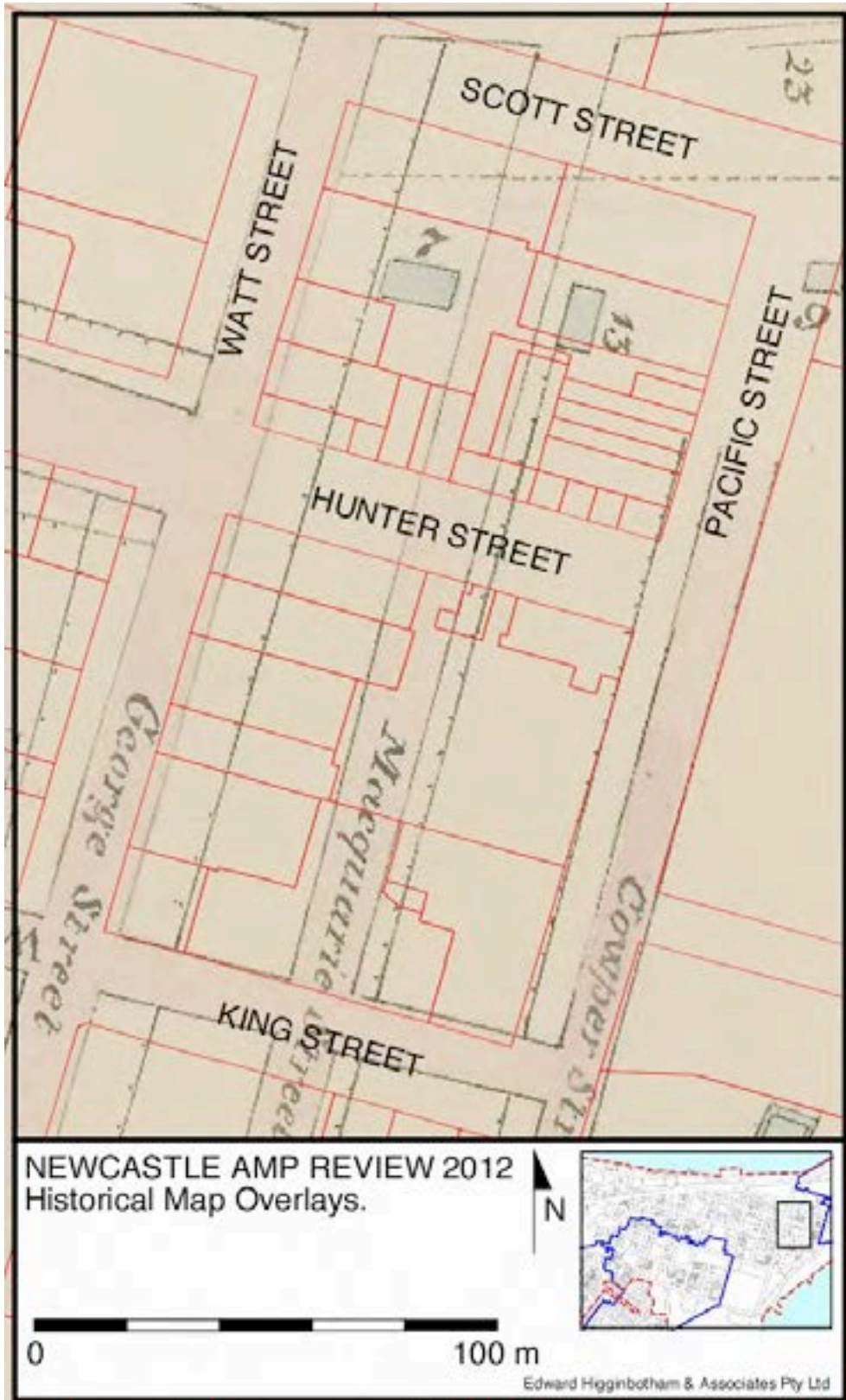
Abbreviated Reference	Reference
1853 - Darby	'Plan of Part of the Australian Agricultural Company's Estate, Newcastle', G. E. Darby, AA Company surveyor. 1853. State Library of NSW. Map Z/M3 811.251/1853/1
1854 - SB 7. 29.	Surveyors Books Vol. 7 Fol. 29. State Records, NSW.
1856 - Flagstaff Hill	Newcastle - Newcastle Flagstaff Hill, with details of buildings and Tramway, (N.3.1553) P F Adams, 2 Apr 1856, SR Map 4604
1857 - AAC Proposed Improvements.	'Plan of Proposed Improvements to the AA Company's Railway Approaches', 1857. State Records NSW SR Plan 1313.
1857 - N 19. 652.	Newcastle - Plan of the City of Newcastle, County of Northumberland, (N.19.652) Kirkby, Jul 1857, SR Map 4405
1857 - Rail SR Map 6236	Hunter River Railway Plan of Extension into Newcastle, April 1857, SR Map 6236
1858 - King Edward Park	N.98.844 King Edward Park survey. Crown Plans - Land and Property Information.
1860 - SR Map 10188	Town Map, City of Newcastle, County Cumberland, 1860, SR Map 10188
1860 - N 20. 652	Newcastle - Plan of City of Newcastle, County Northumberland, (N.20.652) 1860, SR Map 4406
1860 - Parsonage	C.866.730 Parsonage 1861. Crown Plans - Land and Property Information.
1864 - N 103. 844	N 103. 844. Crown Plans - Land and Property Information.
1866 - R 651. 1603	R 651. 1603. Crown Plans - Land and Property Information.
1866 - N 634. 1501	N 634. 1501. Crown Plans - Land and Property Information.
1866 - N 8A. 1090	N 8A.1090, Plan of Honeysuckle Point, 1867. Crown Plans - Land and Property Information.
1867 - SB 9. 174.	Surveyors Books Vol. 9 Fol. 174. State Records, NSW.
1873 - Merewether St N 1. 2137.	N.1.2137 Street alignment Merewether St, 1873. Crown Plans - Land and Property Information.
1874 - SR Plans 1415-1315	Keele, Thomas W, Plan of the Port of Newcastle, 1874, SR Plans 1314-1317
1880 - N 5.2137	N.5.2137, Alignment Plan of Streets in the Municipality of Newcastle, Nov 1880, Robert Handcock Crown Plans - Land and Property Information.

Abbreviated Reference	Reference
1881 - Port of Newcastle	Hydrographic Chart of Newcastle Harbour. 1881-1891. National Library of Australia. http://nla.gov.au/nla.map-rm2989-e .
1882 - Port of Newcastle	Plan of the Port of Newcastle, 1882. National Library of Australia. http://nla.gov.au/nla.map-rm1525-e
1883 - Port of Newcastle	Plan of the Port of Newcastle, 1882. National Library of Australia. http://nla.gov.au/nla.map-rm3261-e
1886 - M&G	Mahlstedt & Gee, Newcastle, New South Wales, [fire insurance plans], 3 maps, Mitchell Library. MT 4 811.253/1886/1
1887 - Port of Newcastle	Plan of the Port of Newcastle, 1882. National Library of Australia. http://nla.gov.au/nla.map-rm1588-e
1893 - Fort Scratchley	R.4627.1603 Road past Fort Scratchley, 1893. Crown Plans - Land and Property Information.
1893 - Jones, Fire Insurance	Jones, F Oliver, Structural fire insurance plans of part of the town and city of Newcastle, 1893, Mitchell Library. ZM4 811.251/1983/1
1893 - Reserves	Ms.538.3070, Public baths 1893. Crown Plans - Land and Property Information.
1895-6 - Detail	Newcastle Detail Series, 1895-1896. Newcastle City Council.
1898 - Parsonage	Ms.715.3070, Deanery [parsonage] 1898. Crown Plans - Land and Property Information.
1905 - Reserves	Ms.1133.3070 Ocean beach foreshore 1905. Crown Plans - Land and Property Information.
1915 - City	Map of the City of Newcastle, Details, 1915. Parish Map Preservation Project.
1944 - Aerials	Aerial Photographs 1944 Run 6 1501, 1502 and 1504 details. Newcastle City Council

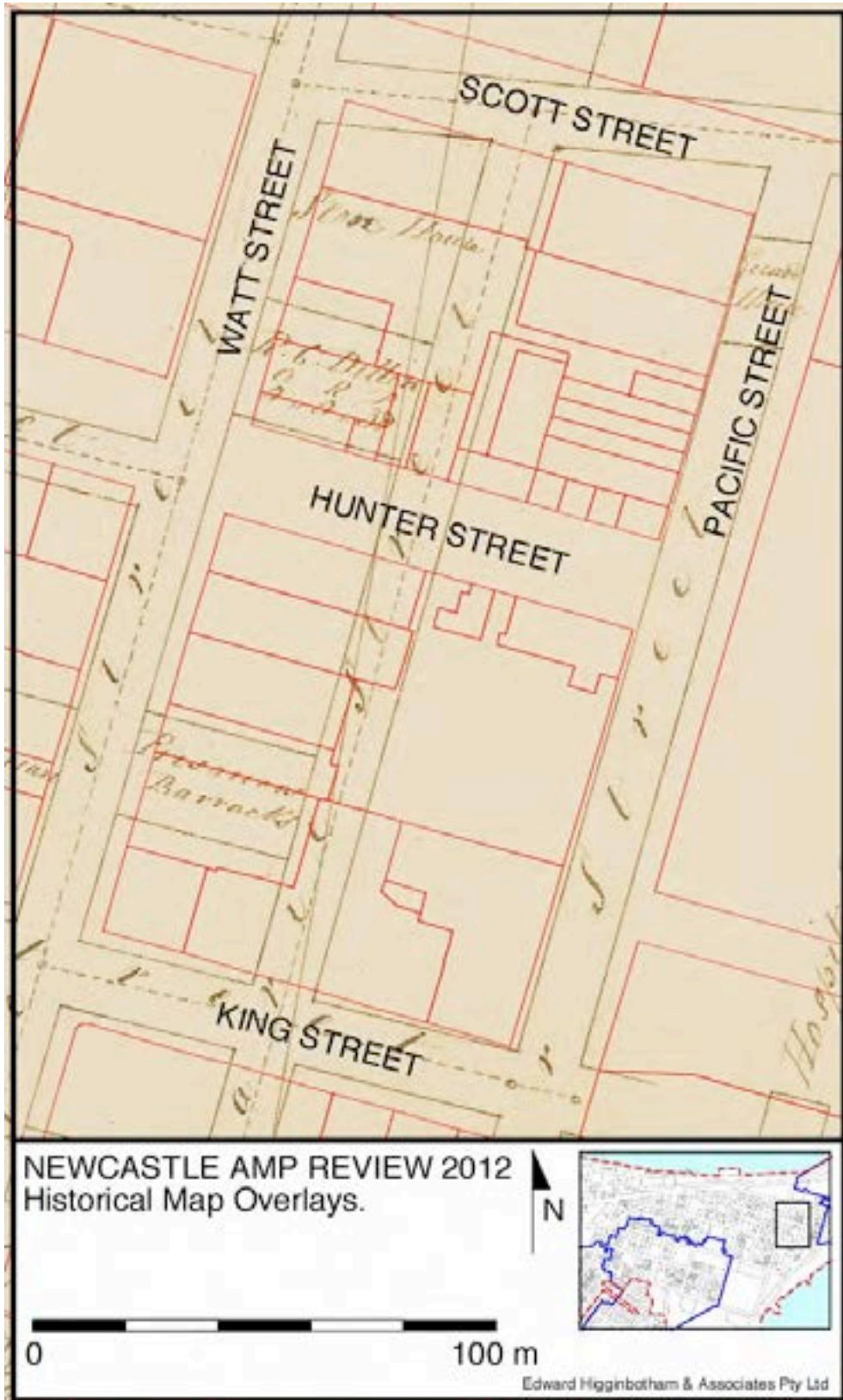
Block 001.



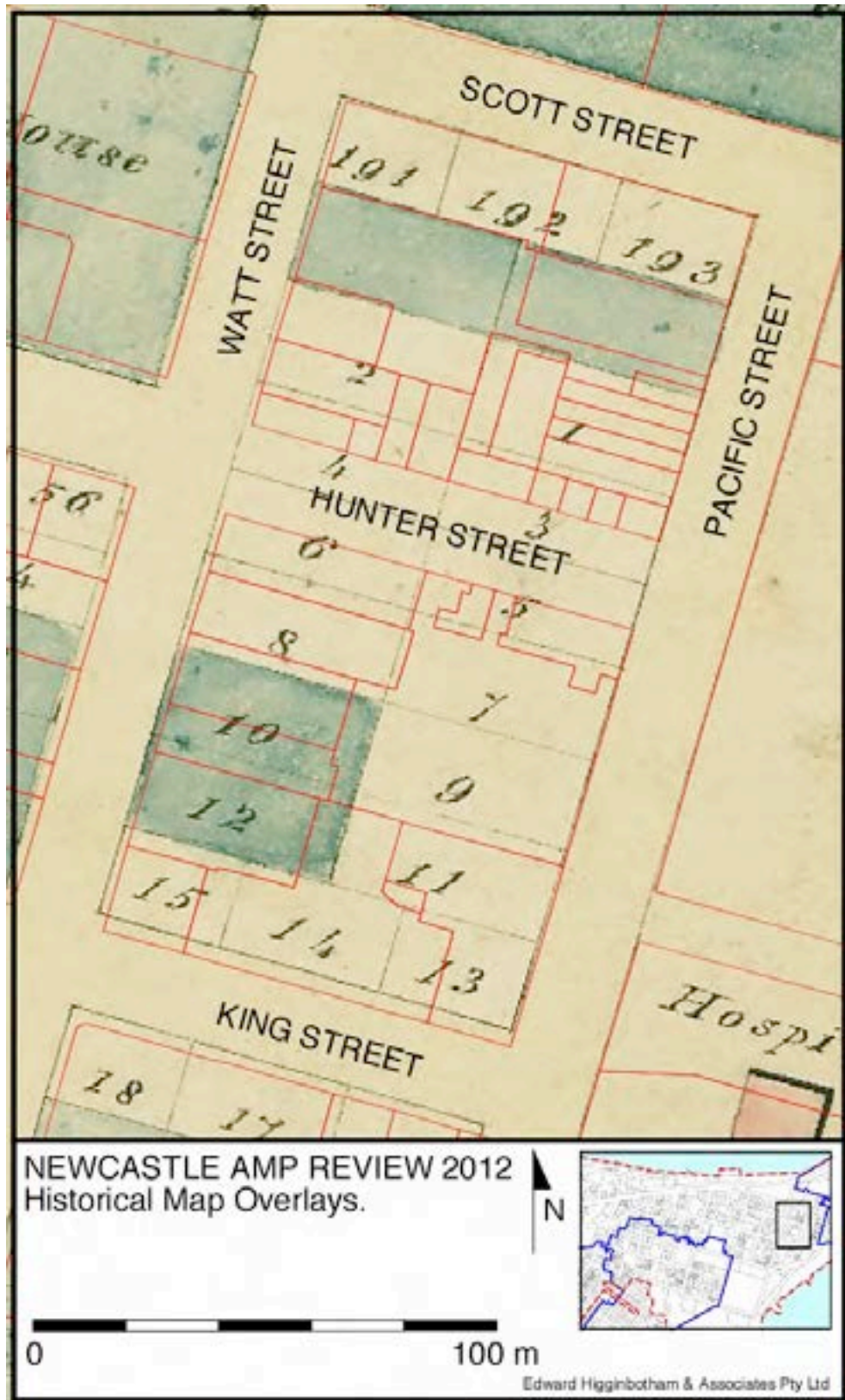
1818 - Convict



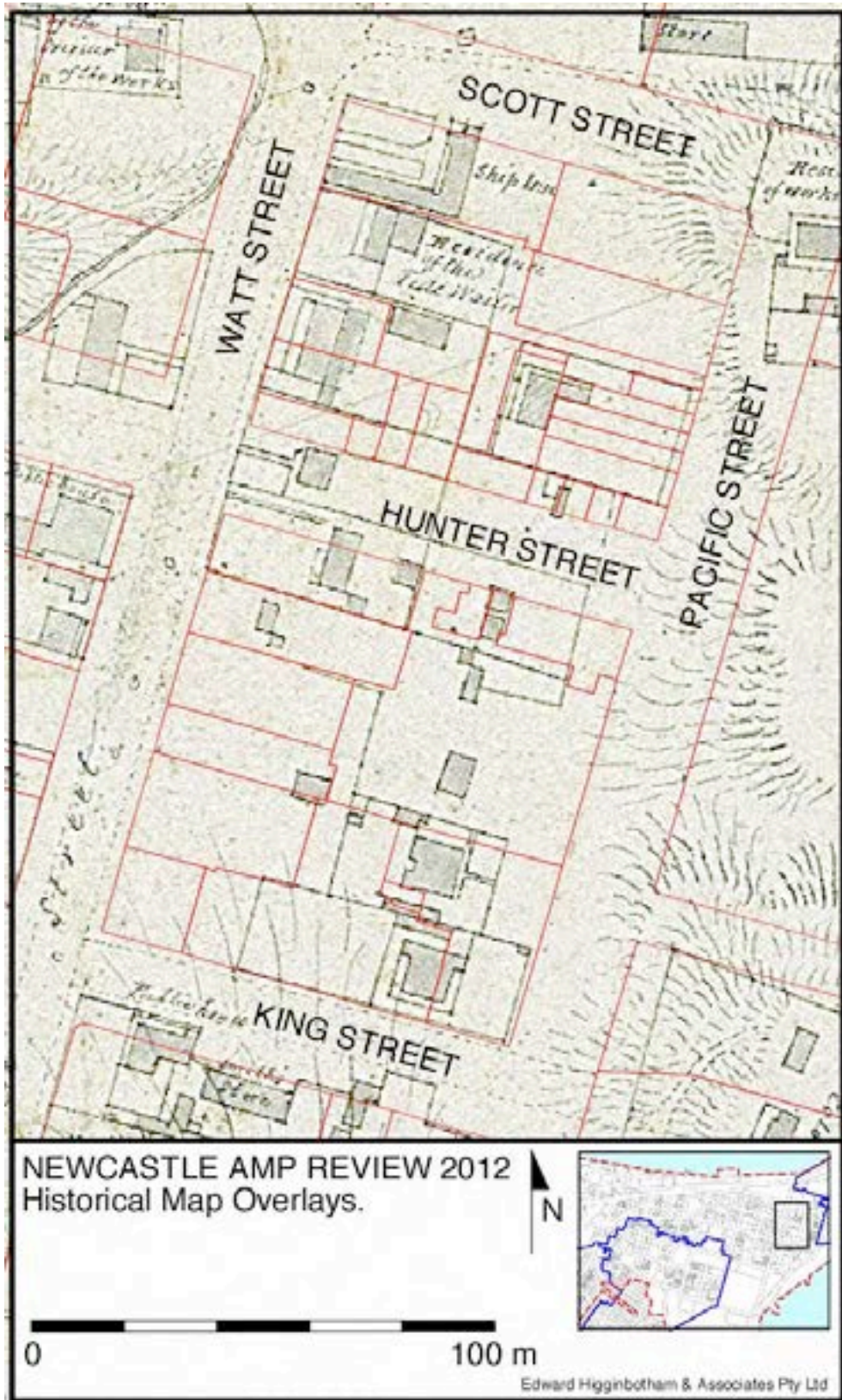
1818 - SR Map 83



1822 - SR Map 80



1826 - SR Map 4399



1830 - Armstrong



1843 - Breakwater, SR Plan 2426



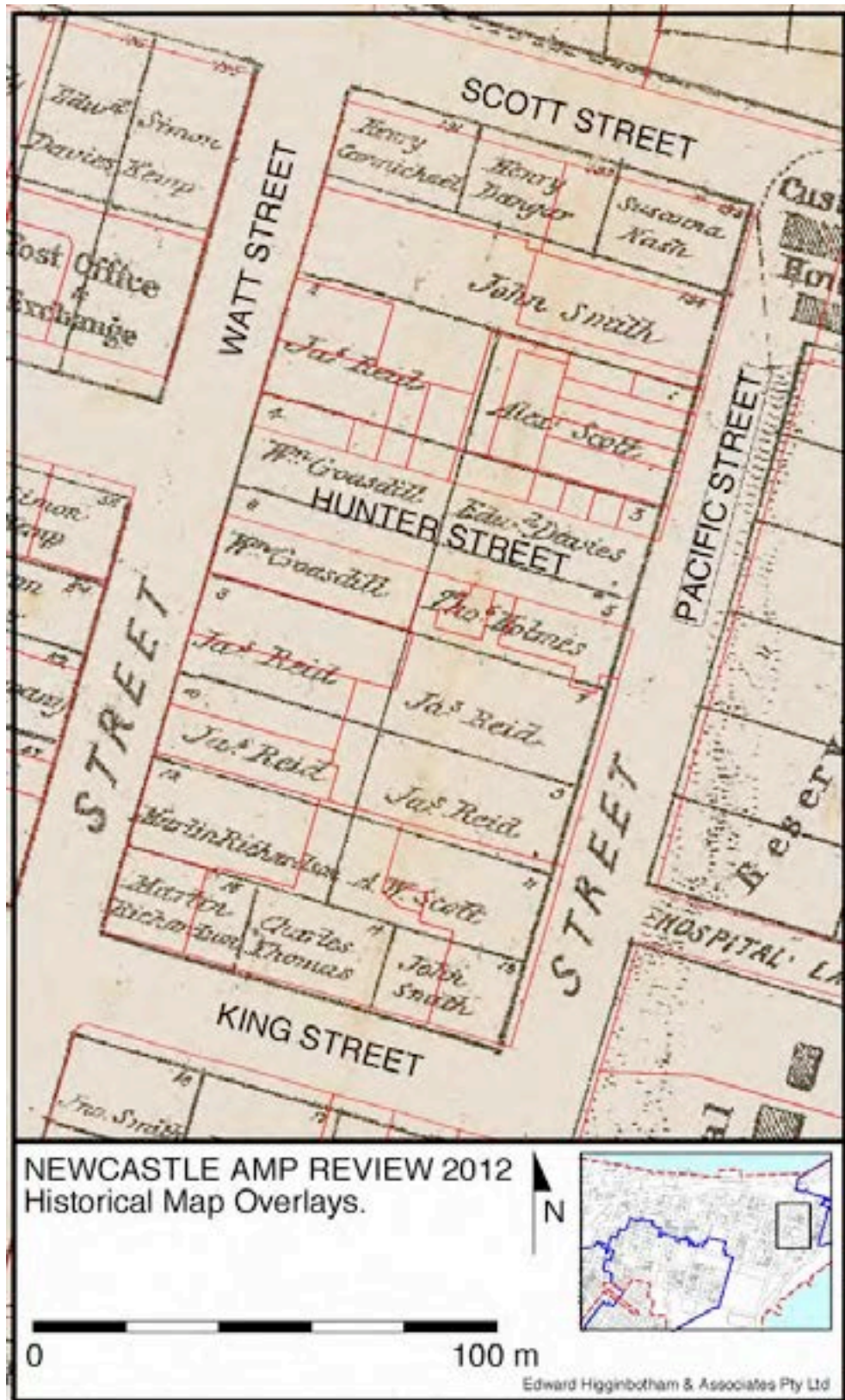
1844 - Town



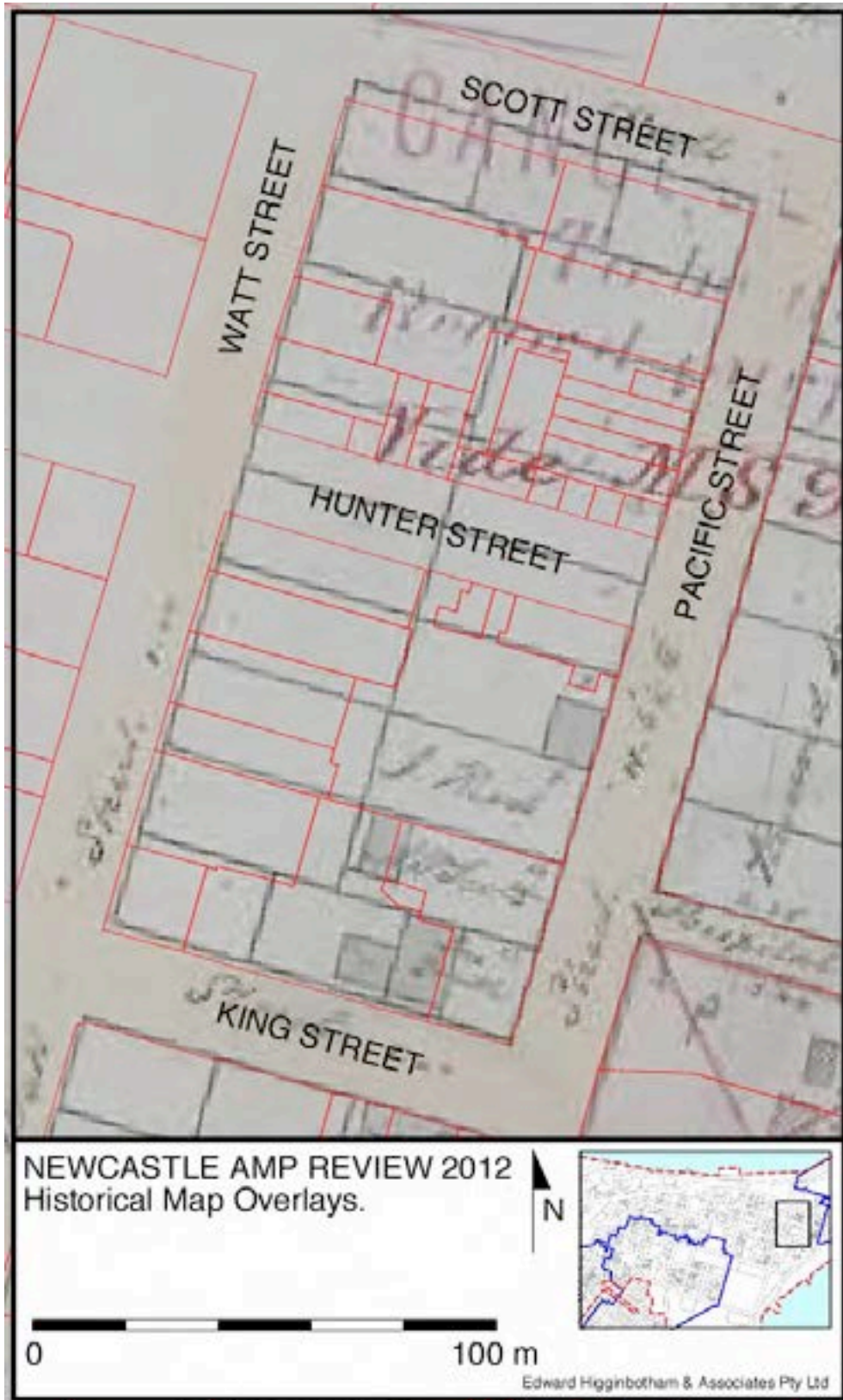
1853 - Street Alignment



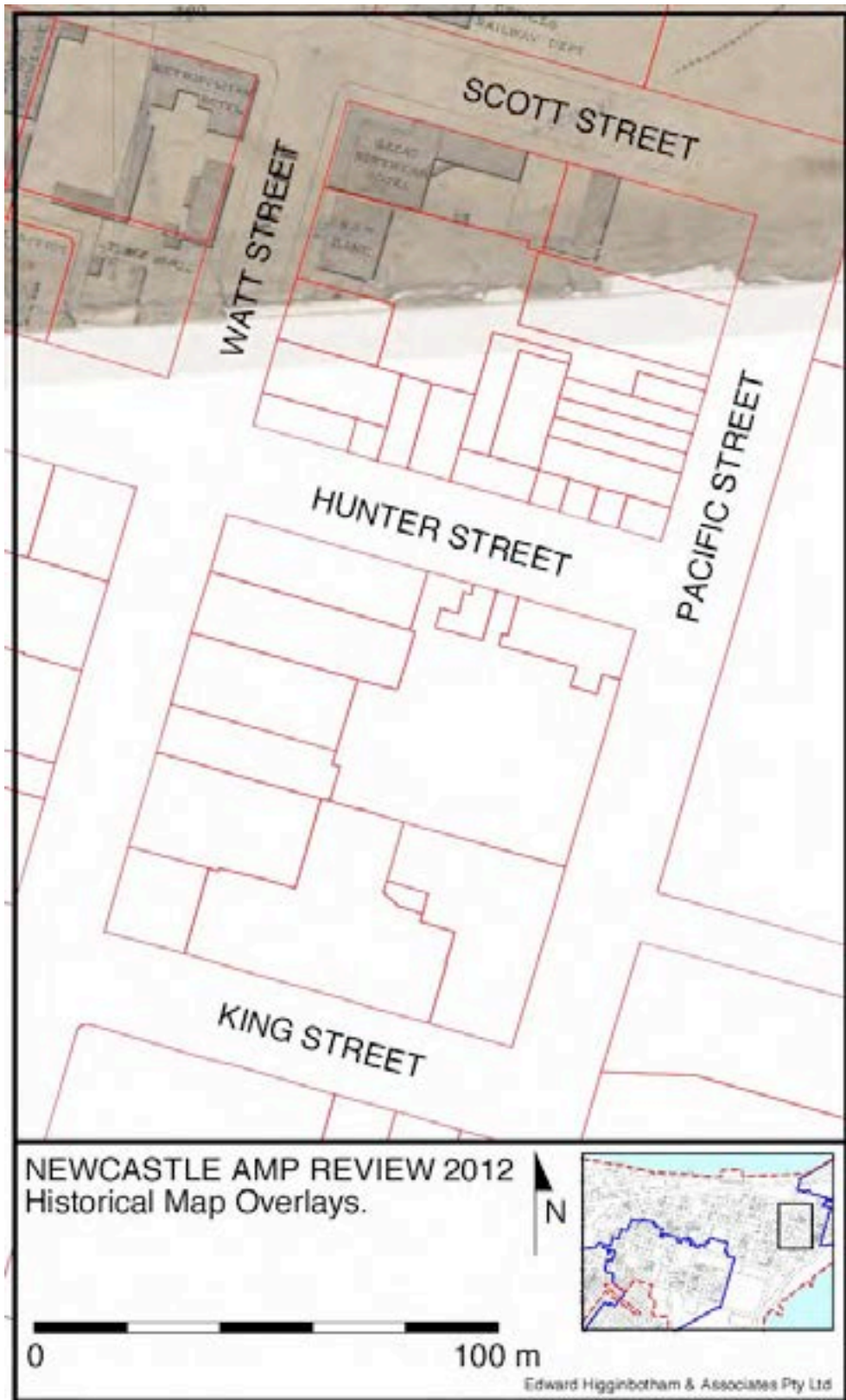
1857 - N 19. 652.



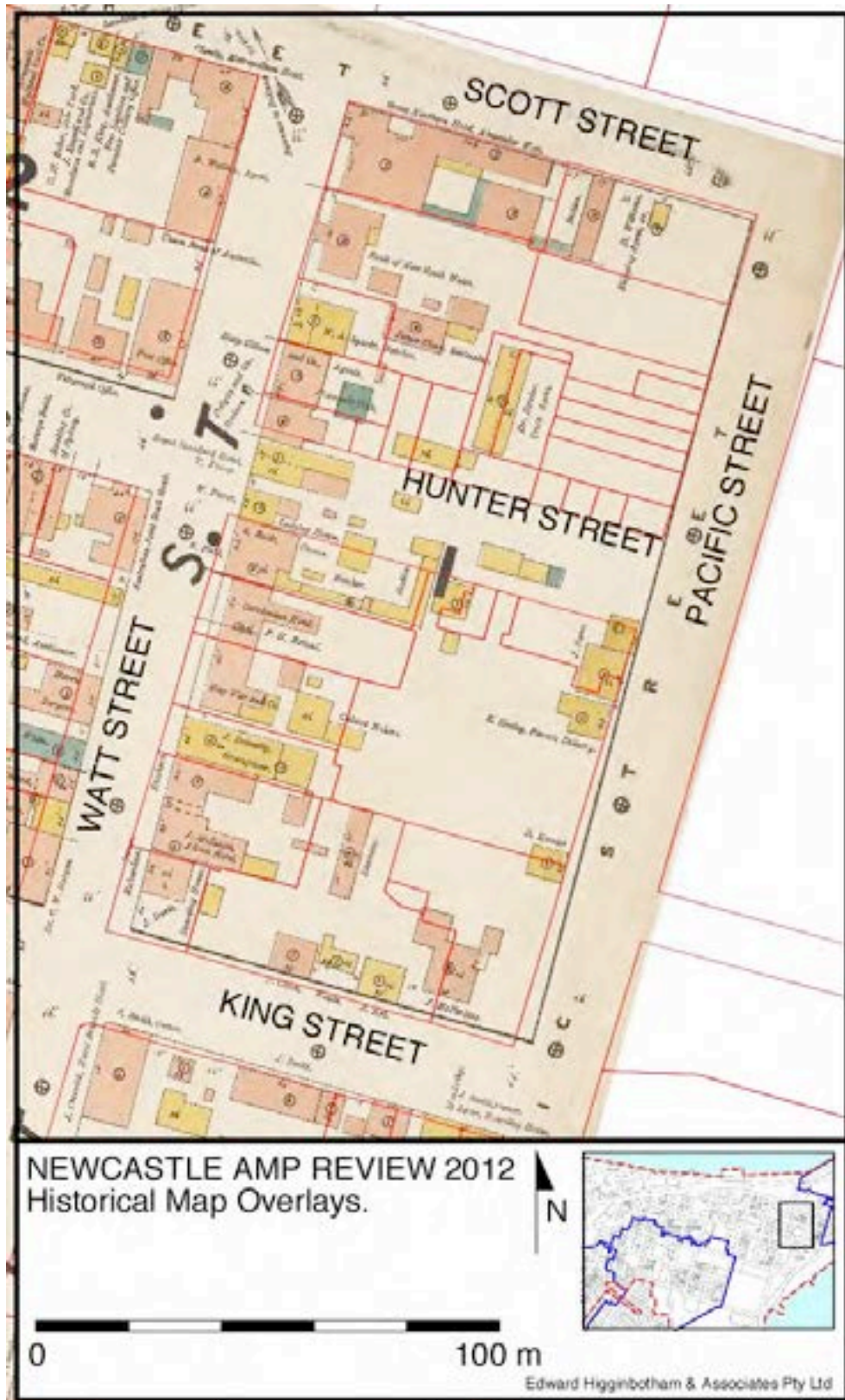
1860 - SR Map 10188



1864 - N 103. 844



1874 - SR Plans 1415-1315



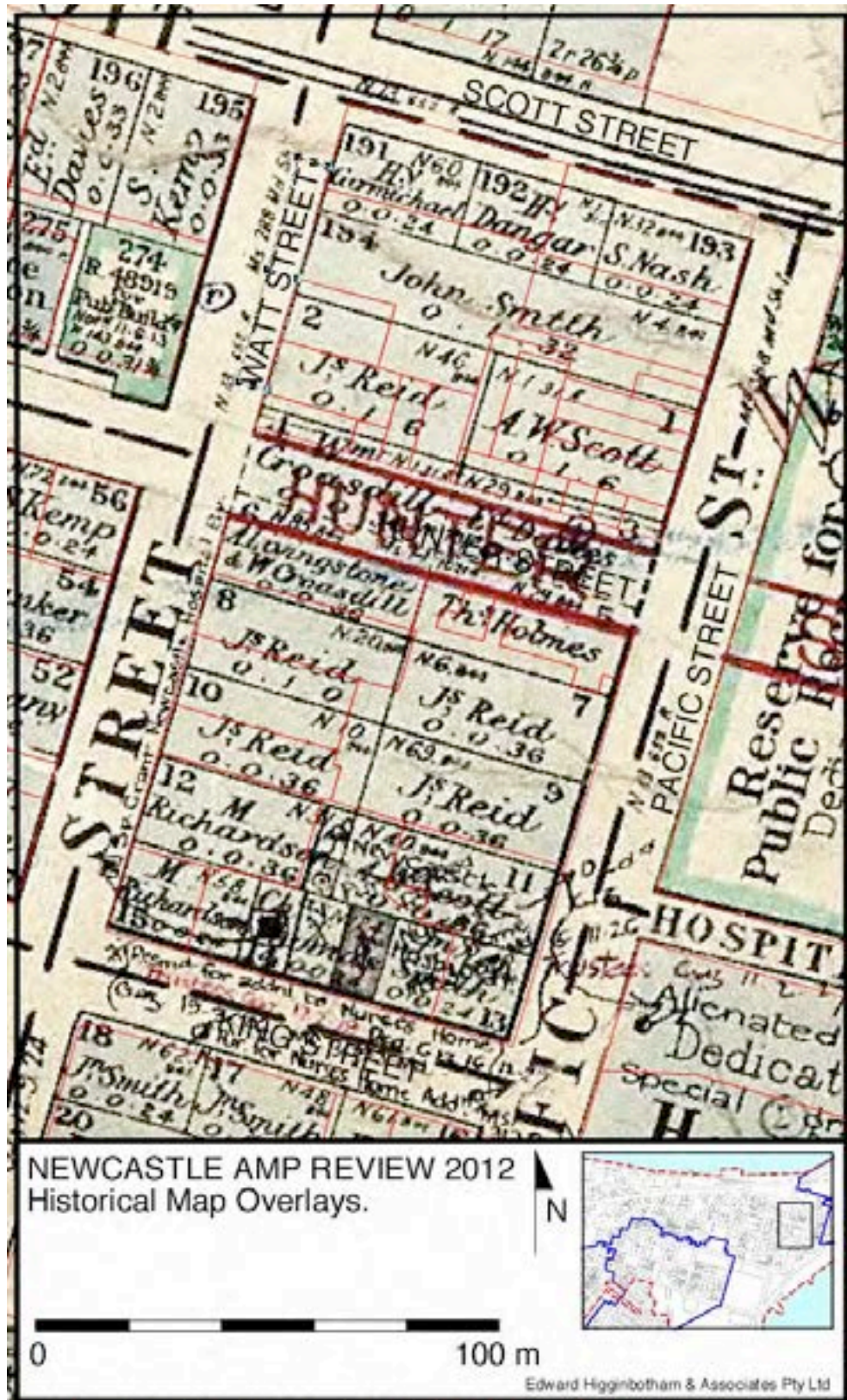
1886 - M&G



1893 - Jones, Fire Insurance

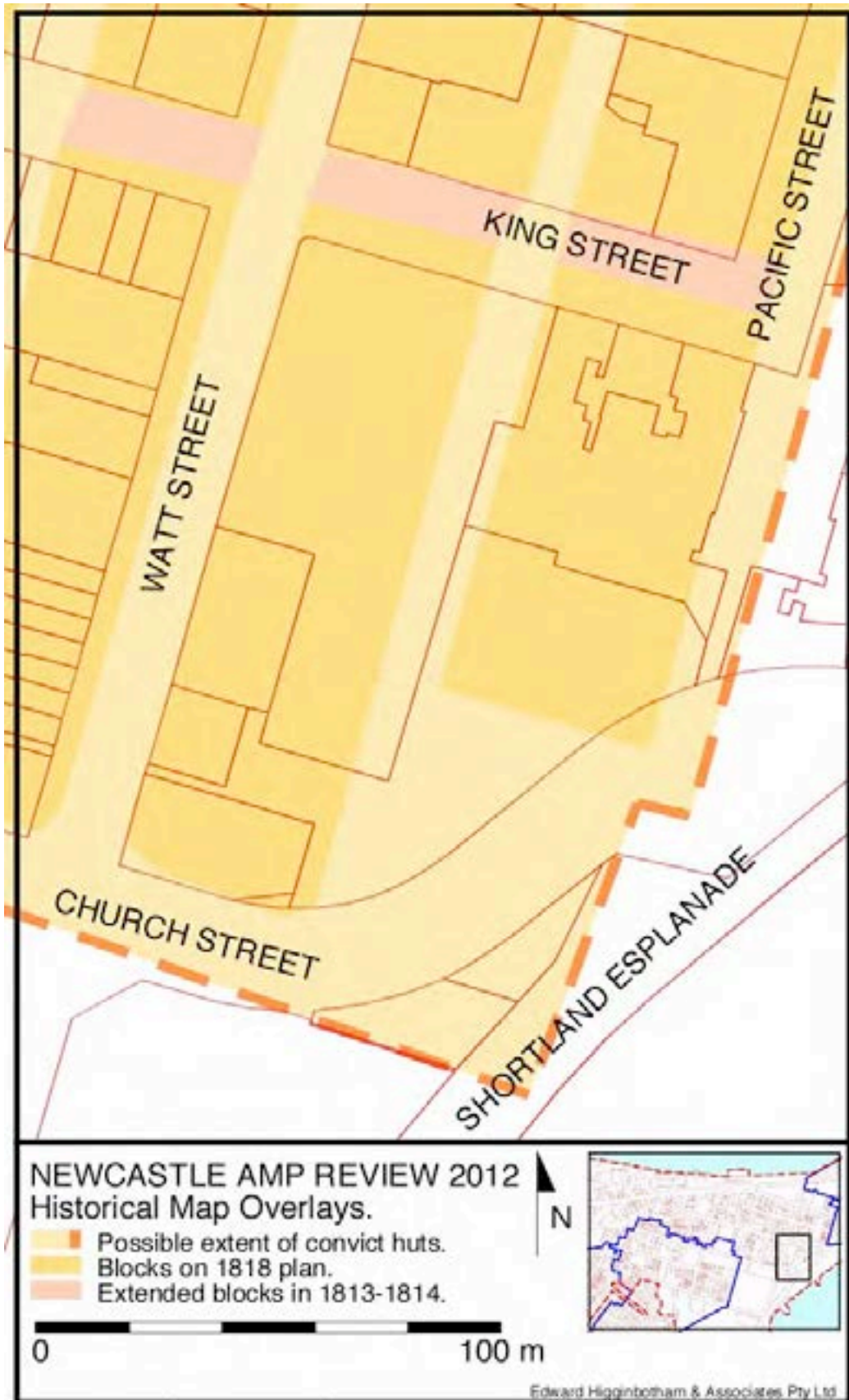


1895-97 - Detail

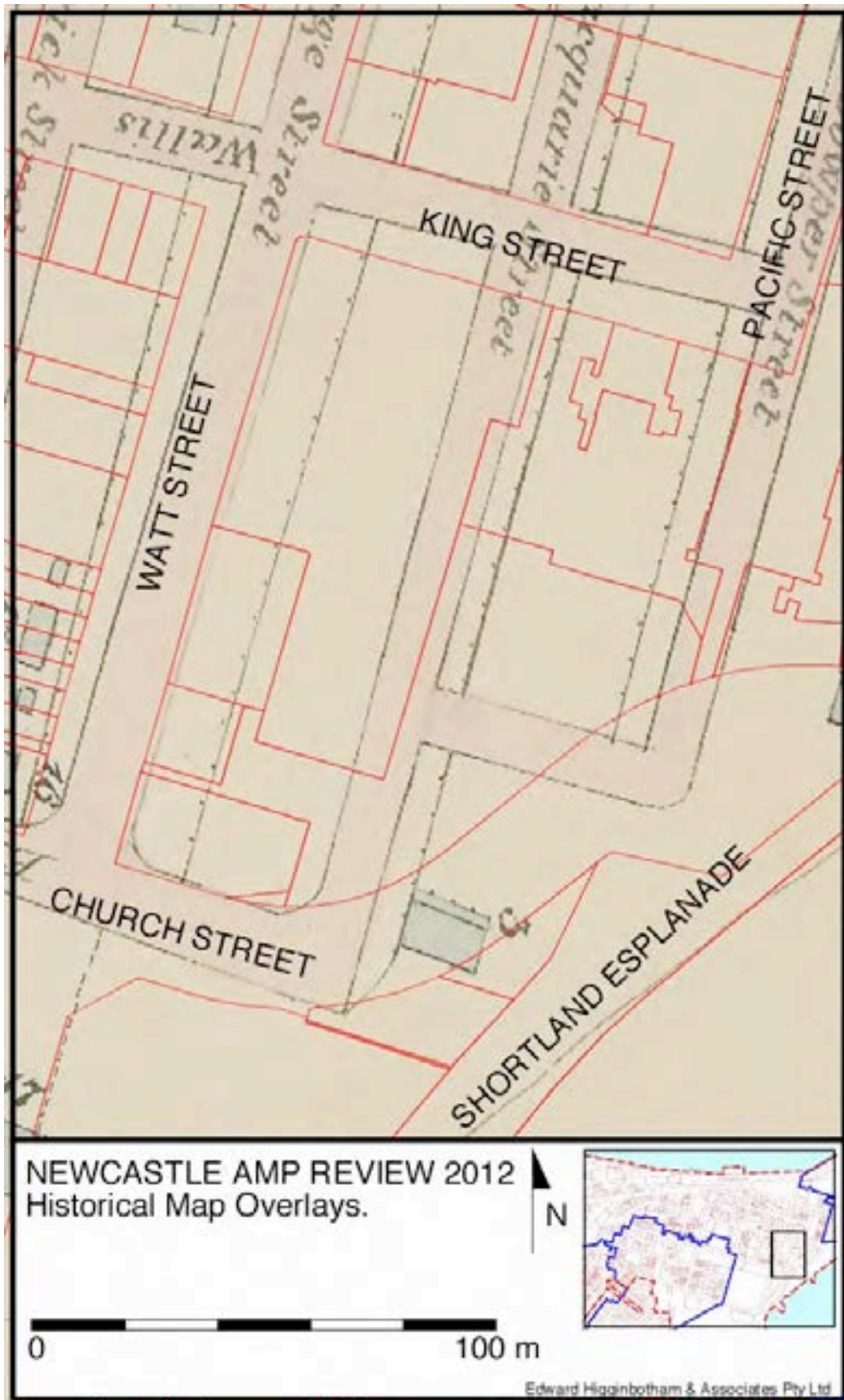


1915 - City

Block 002.



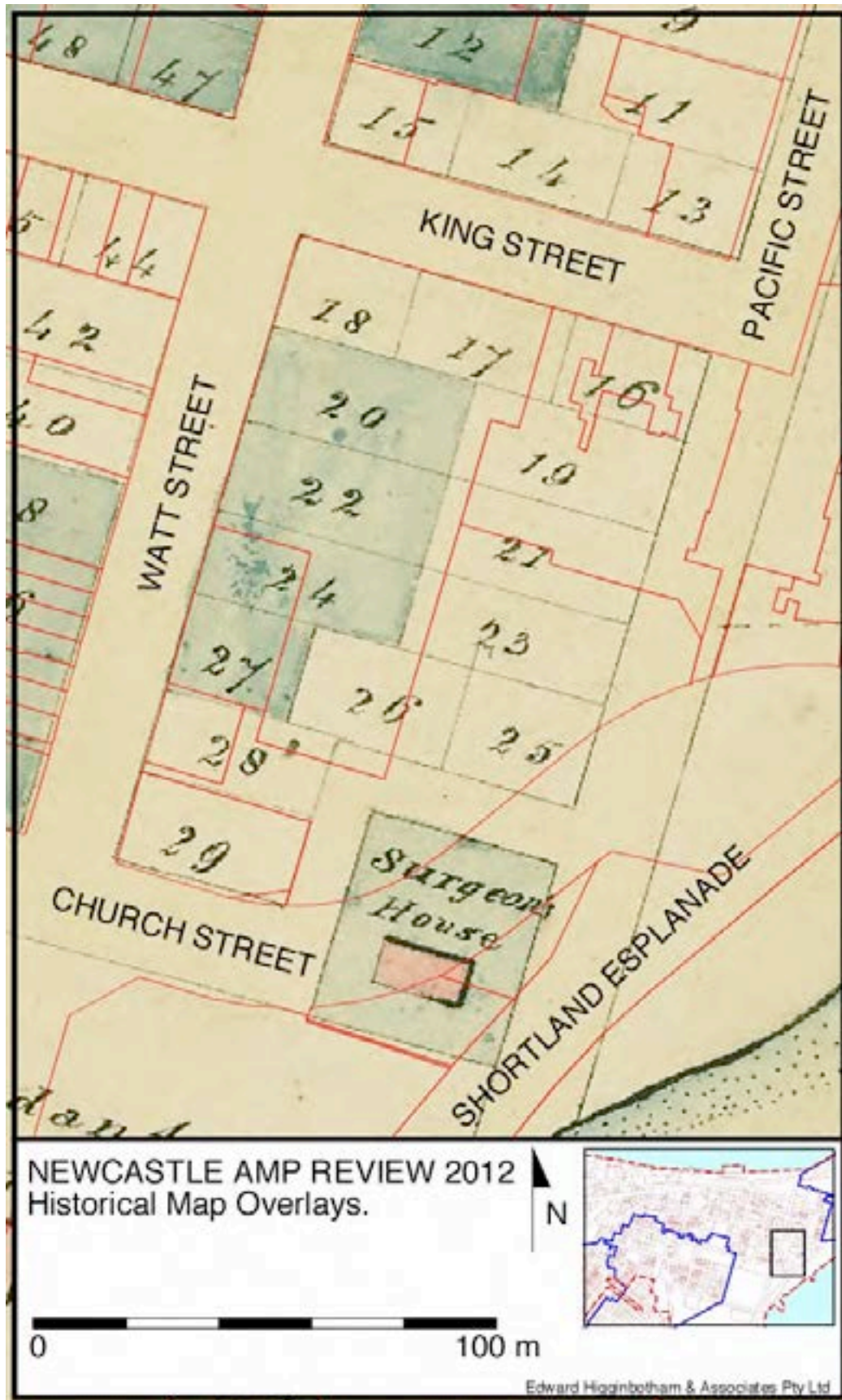
1818 - Convict



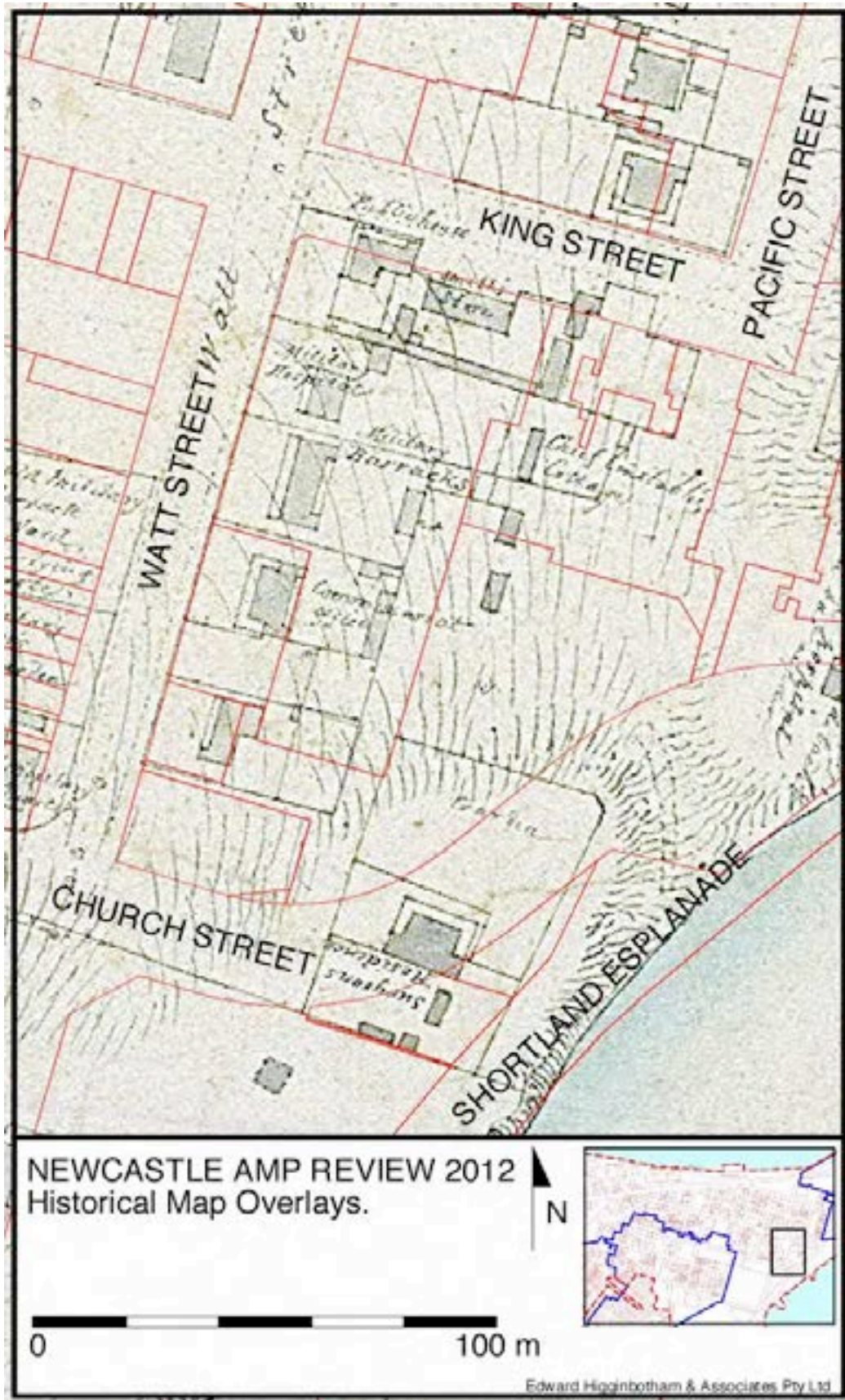
1818 - SR Map 83



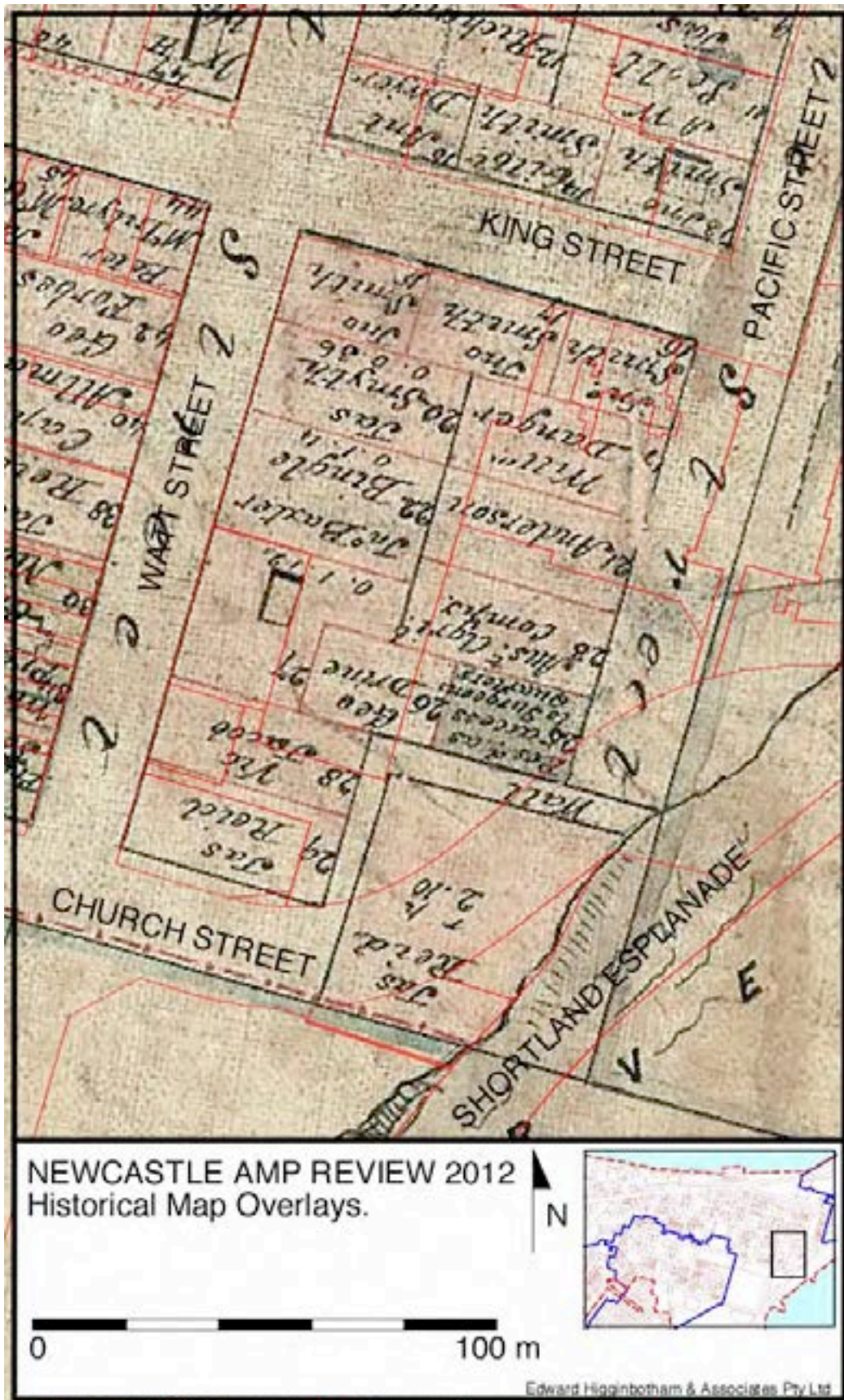
1822 - SR Map 80



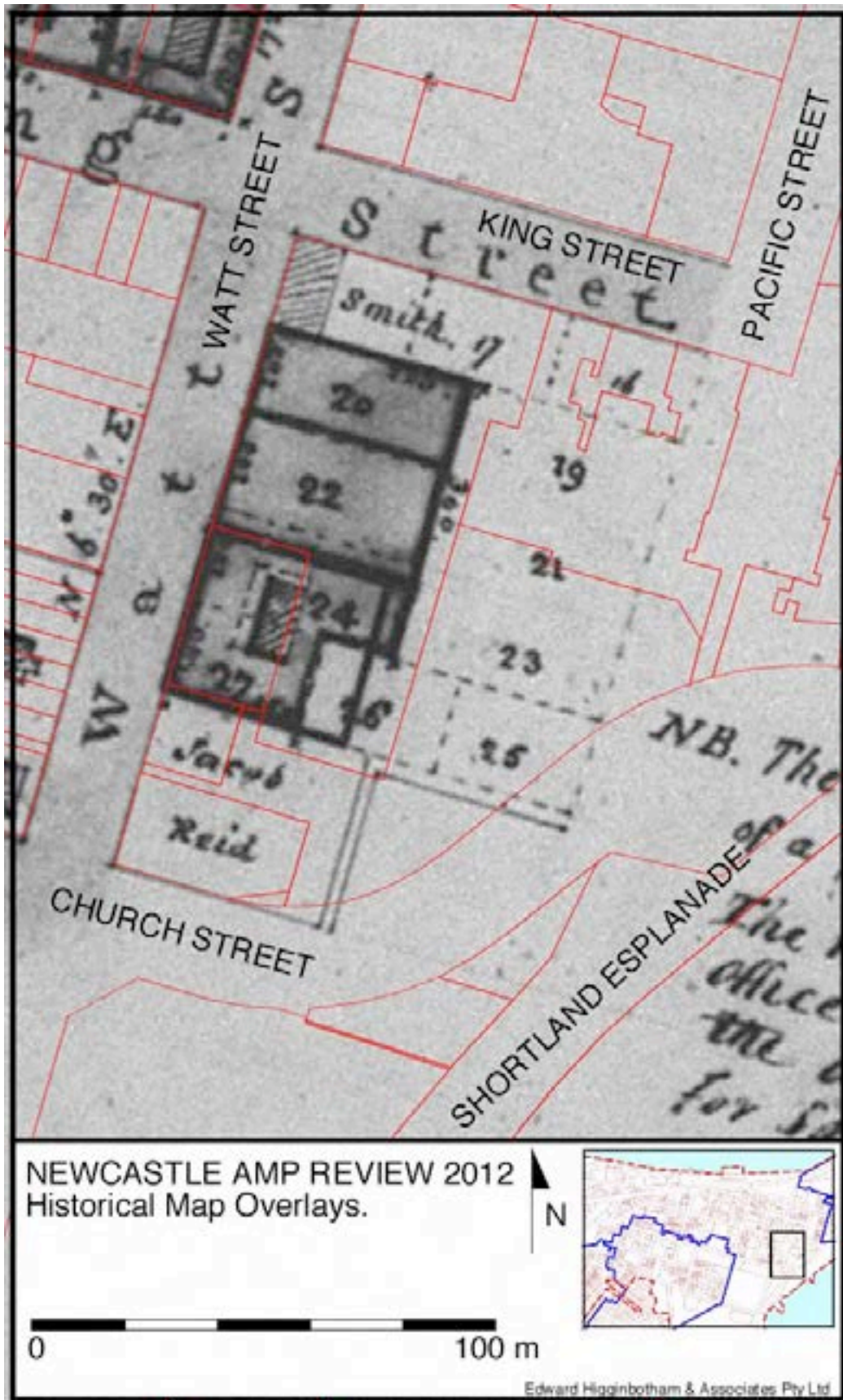
1826 - SR Map 4399



1830 - Armstrong



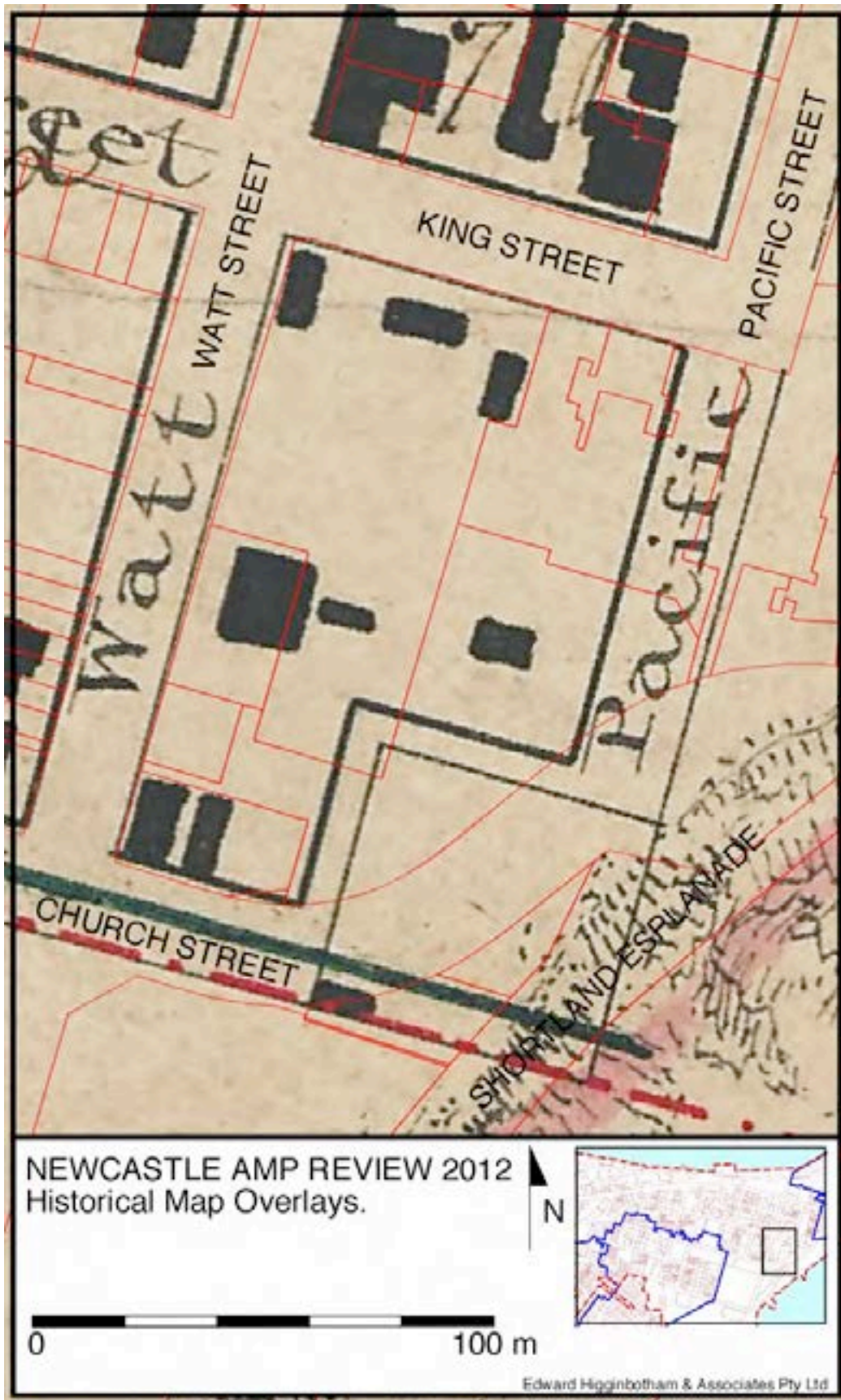
1832 - SB 2. 32



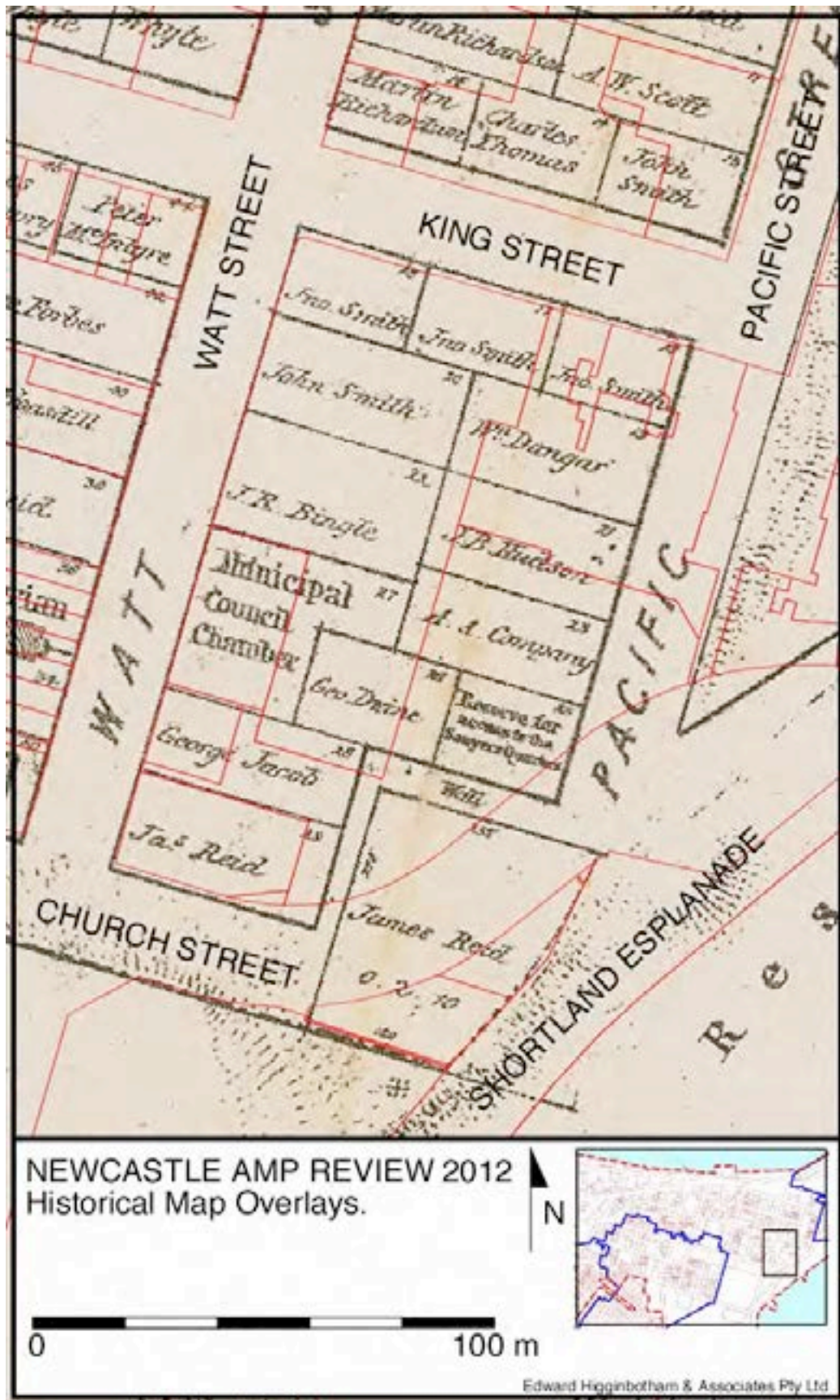
1852 - SB 6. 12



1853 - Street Alignment



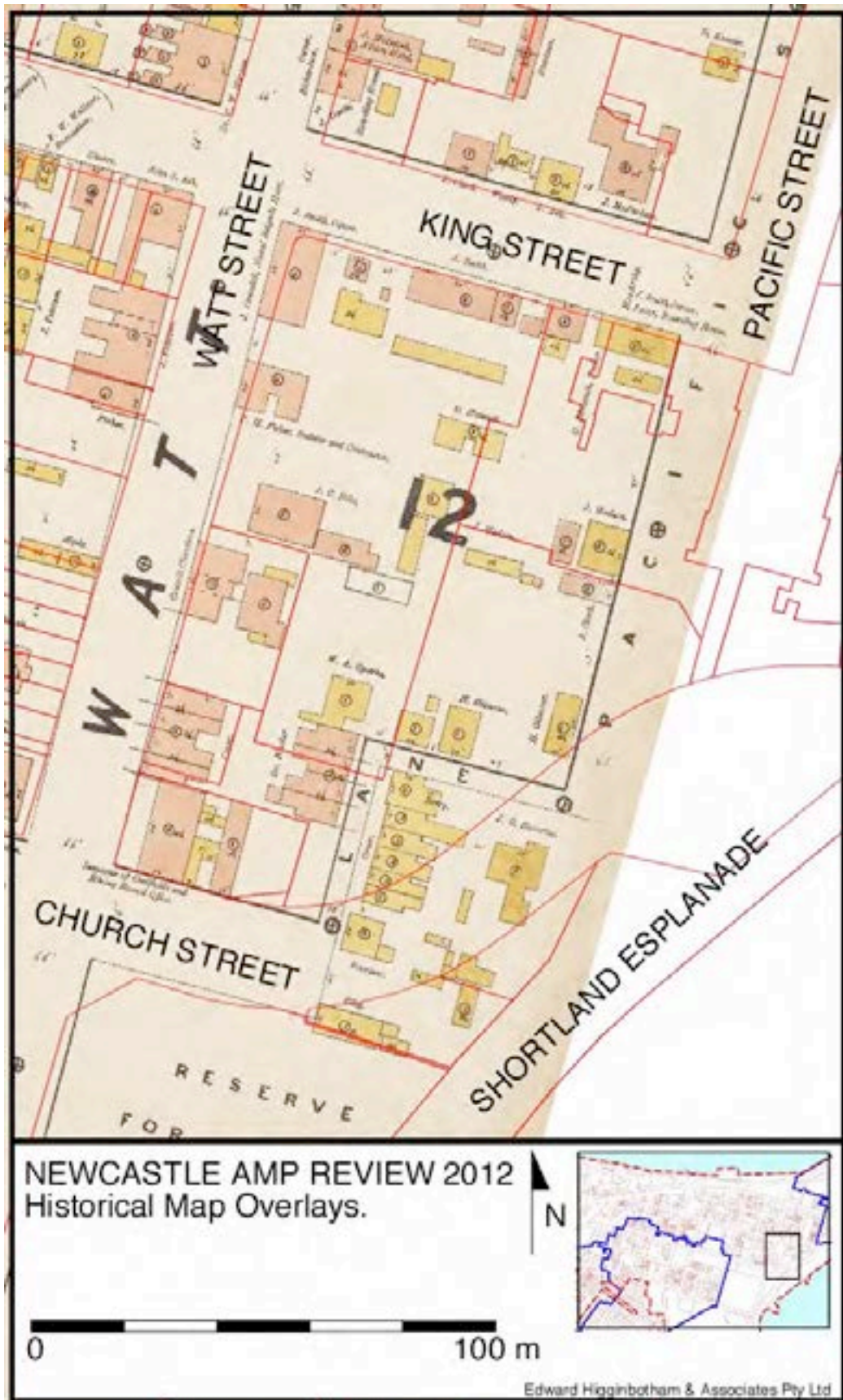
1857 - N 19. 652.



1860 - SR Map 10188



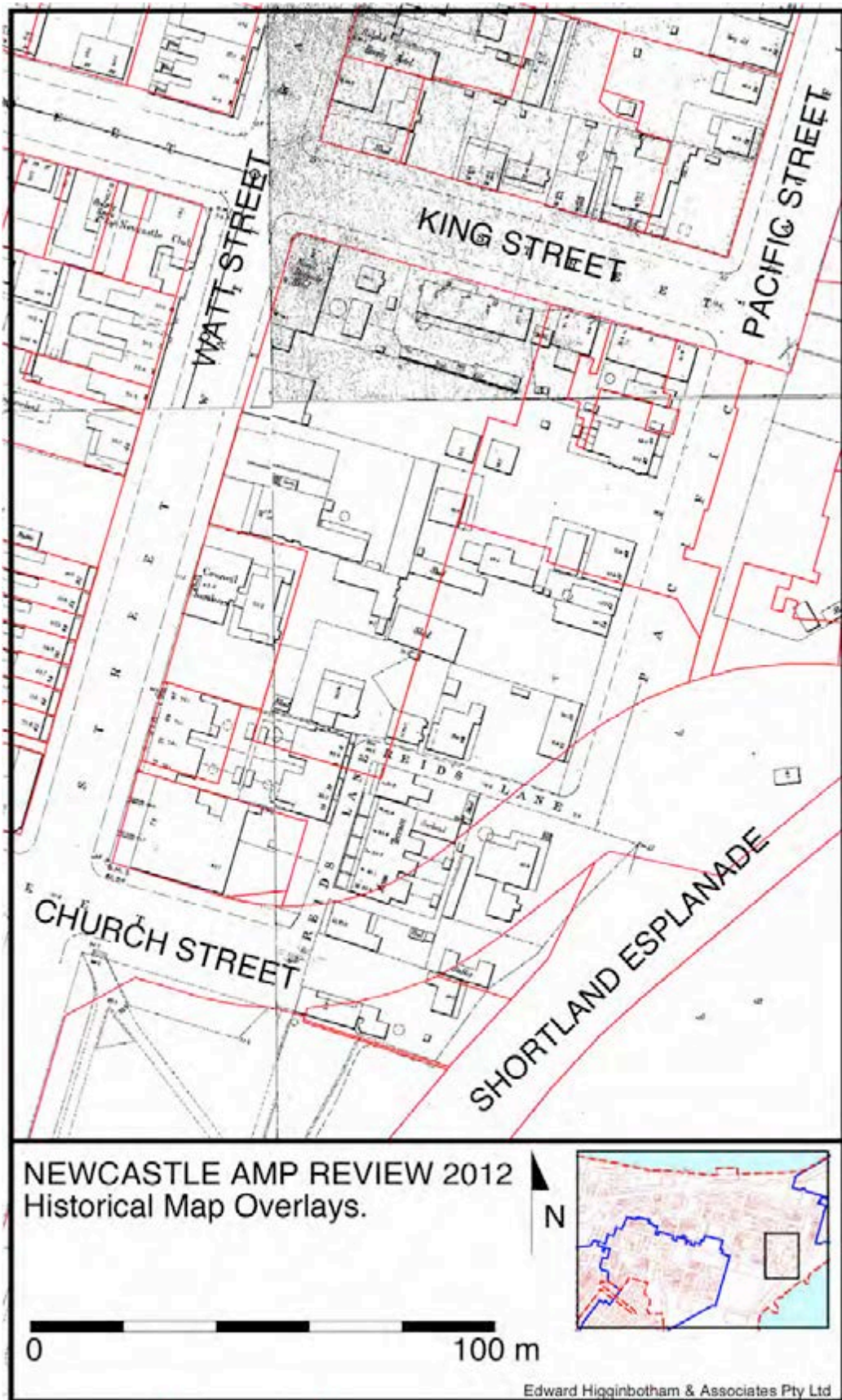
1864 - N 103. 844



1886 - M&G



1893 - Jones, Fire Insurance

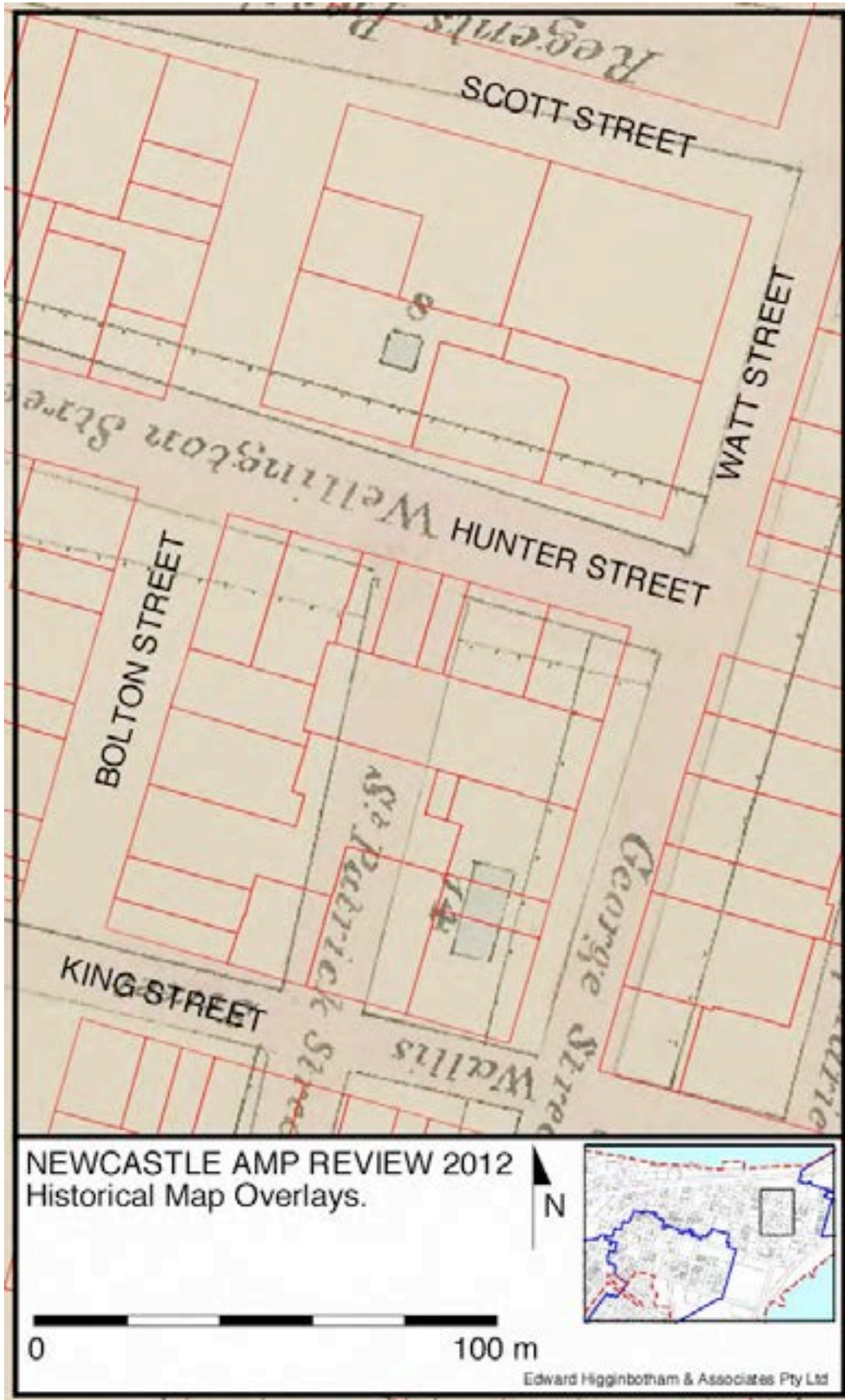


1895-97 - Detail

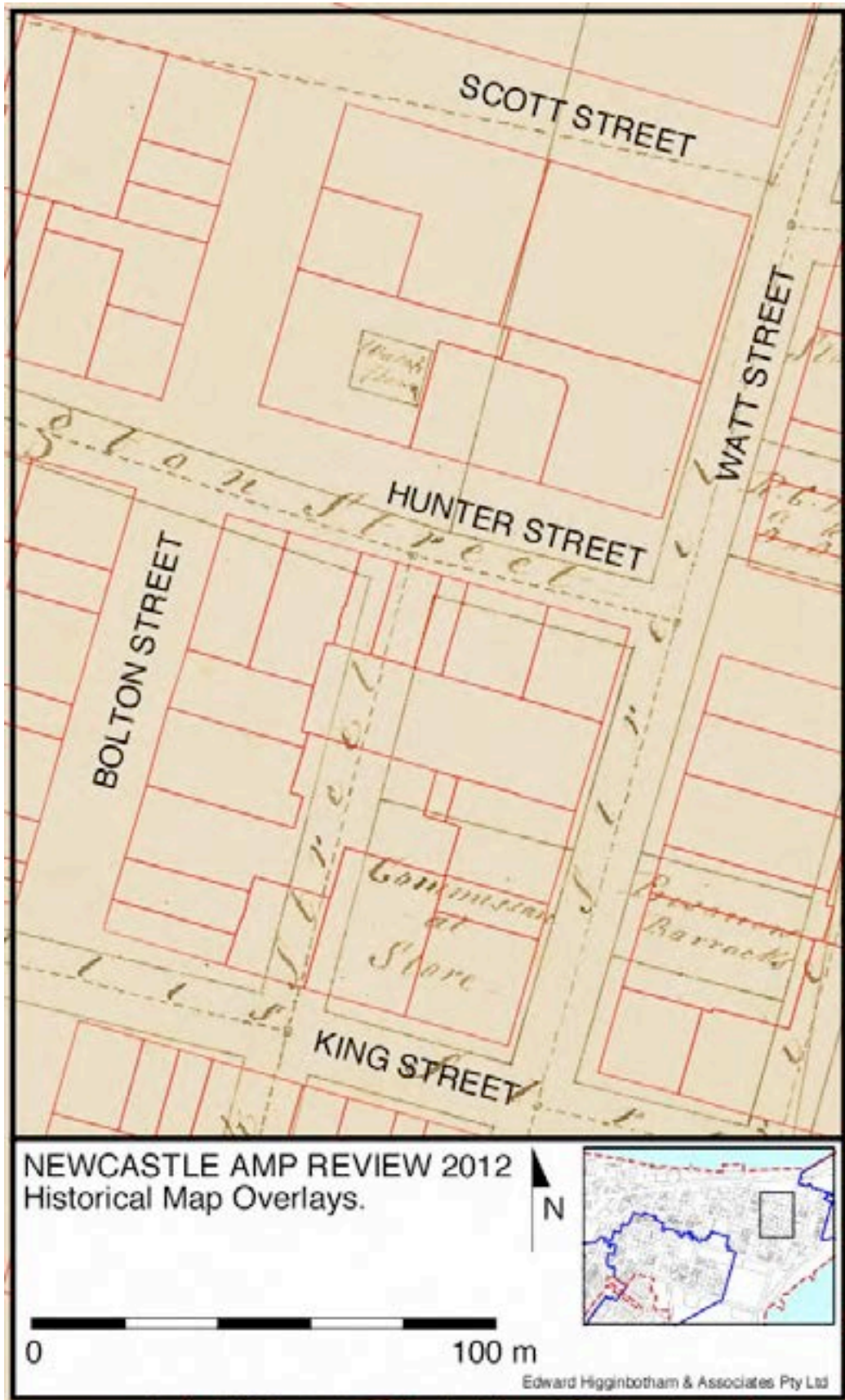
Block 003.



1818 - Convict



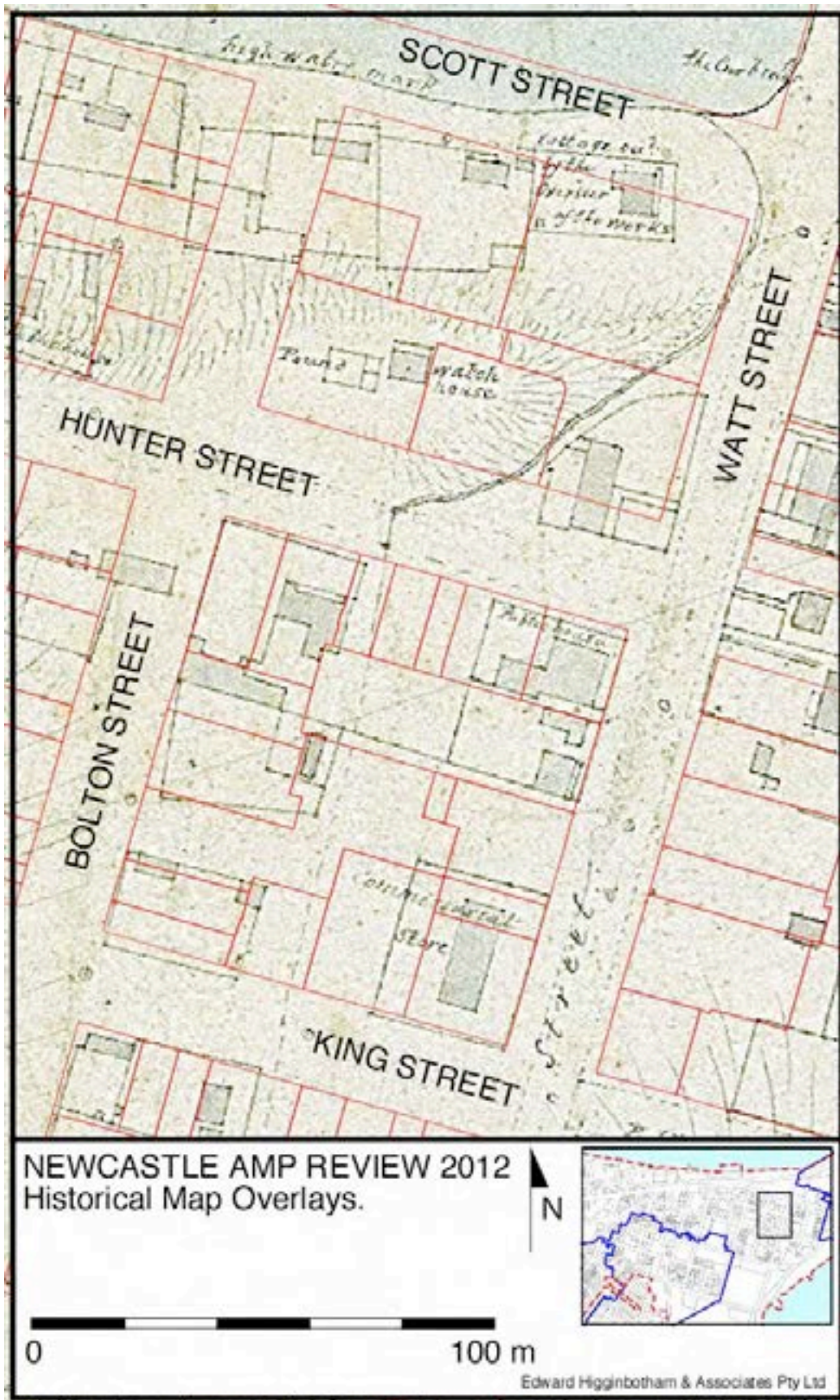
1818 - SR Map 83



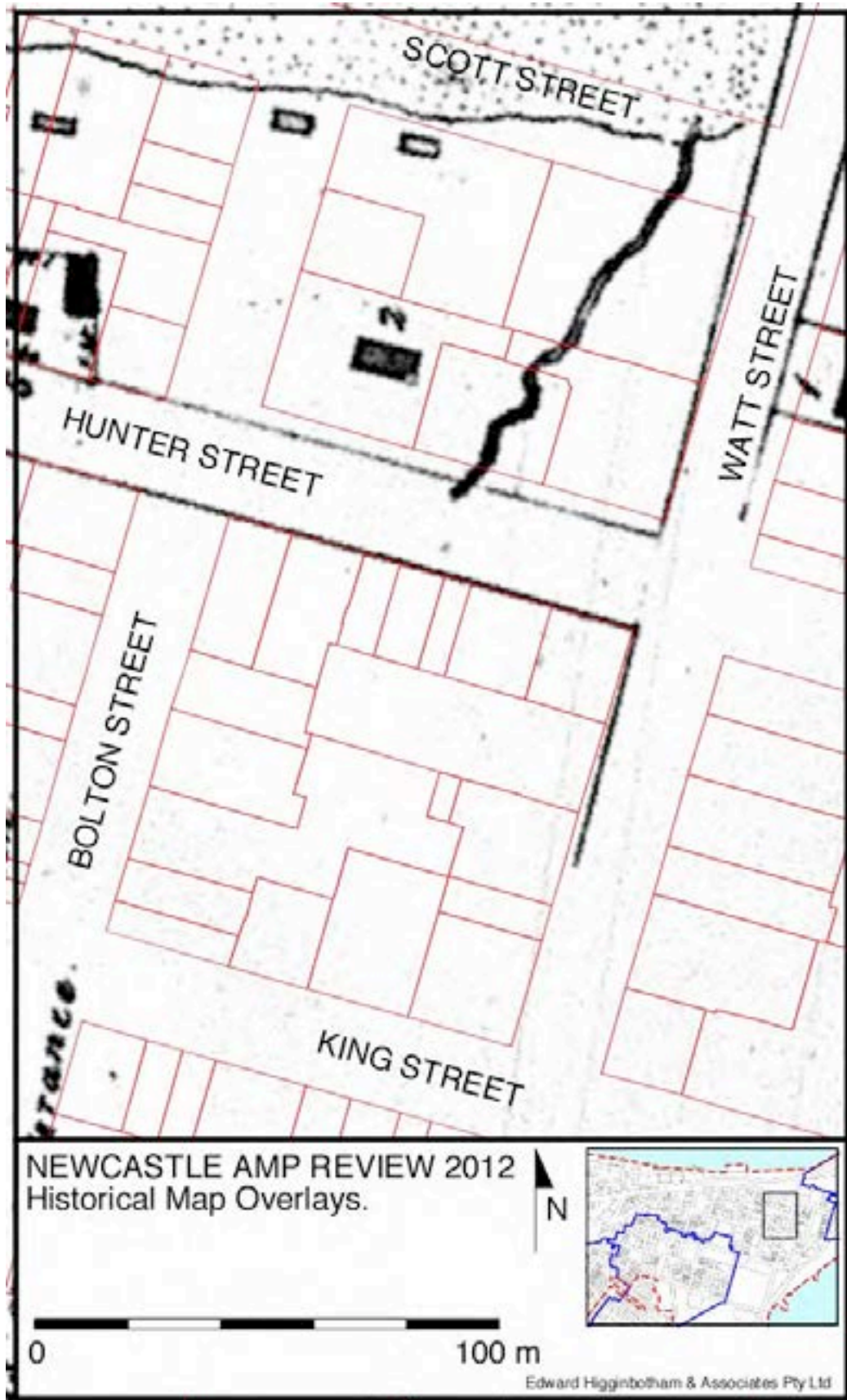
1822 - SR Map 80



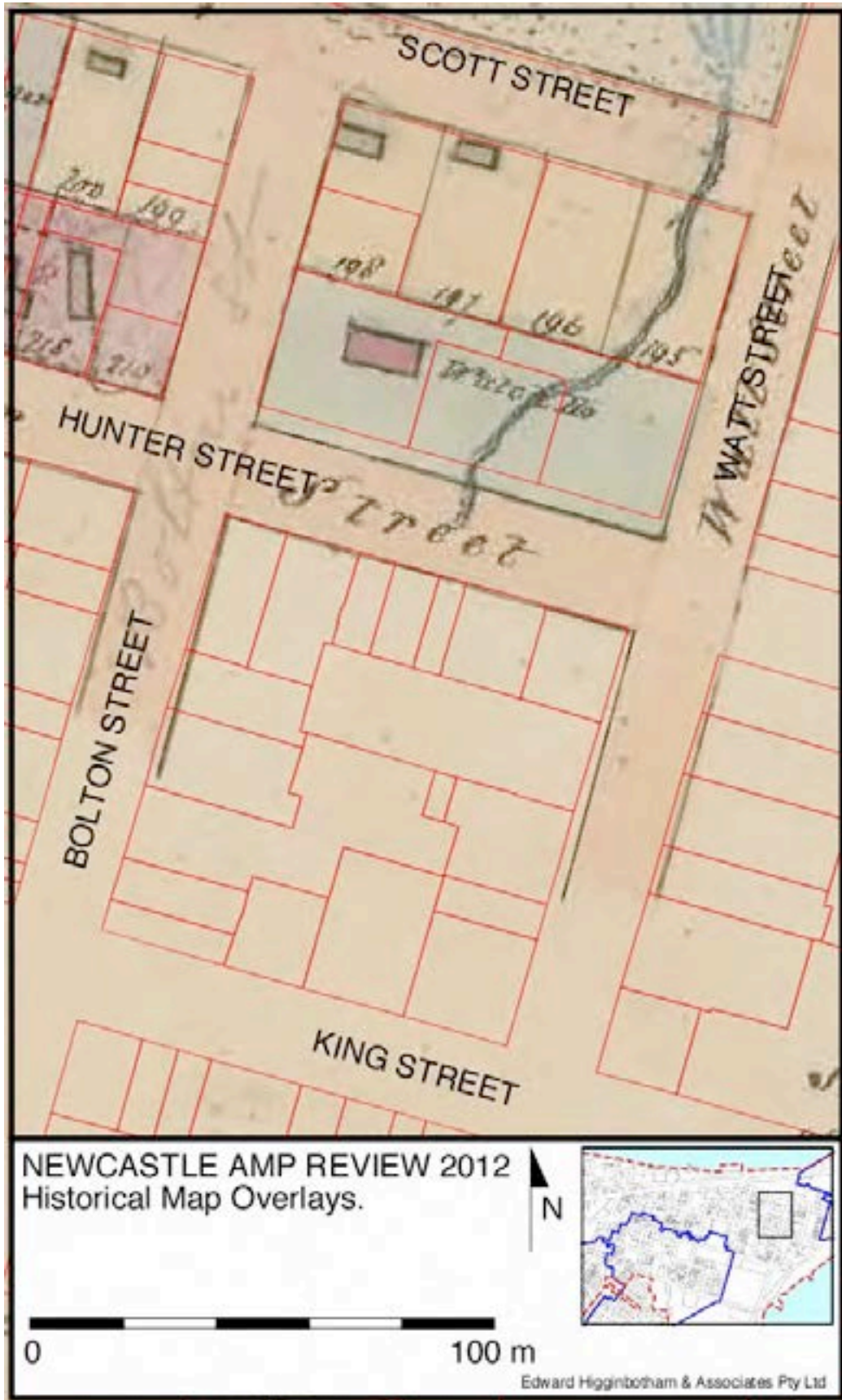
1826 - SR Map 4399



1830 - Armstrong



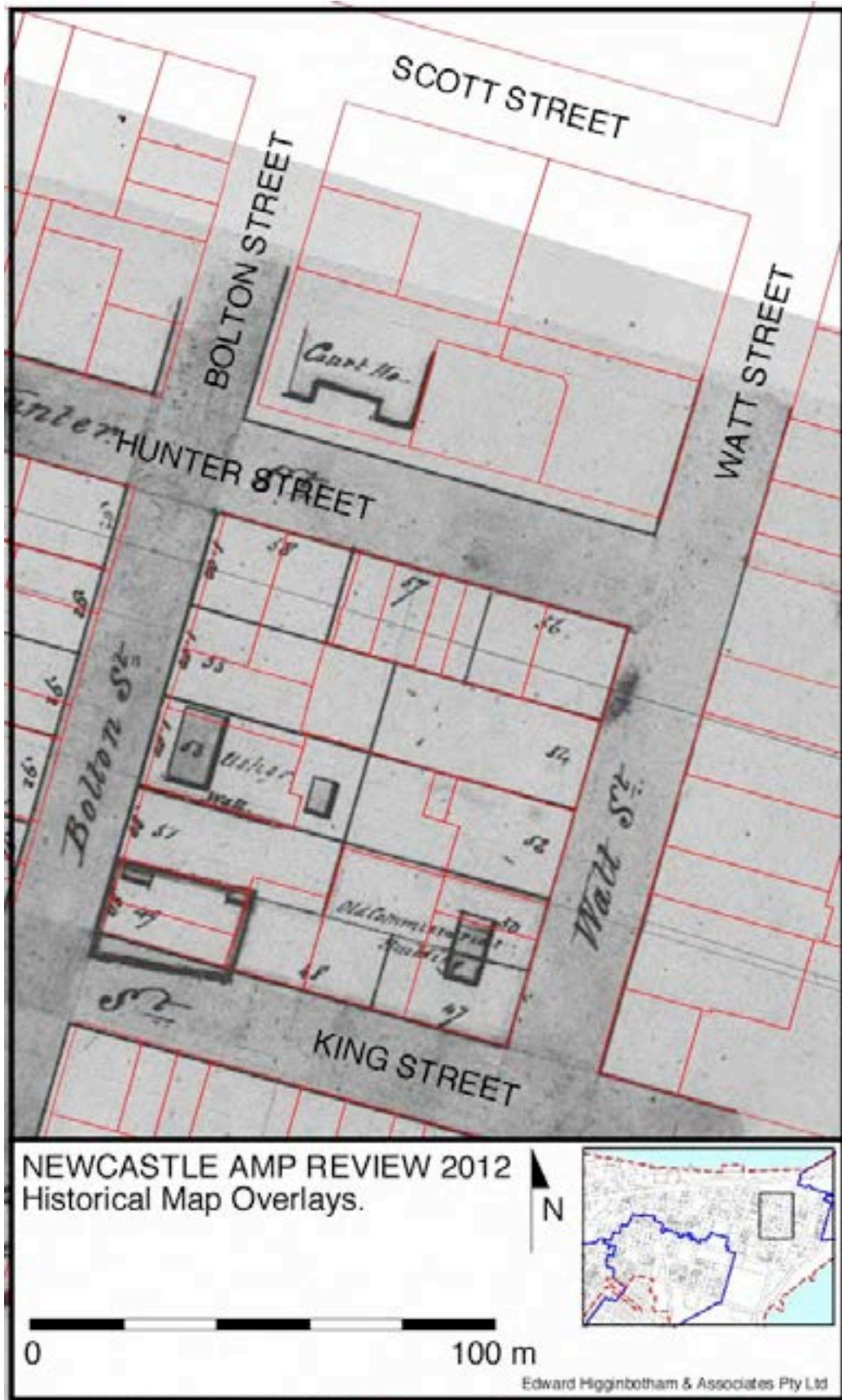
1833 - SB 2. 32



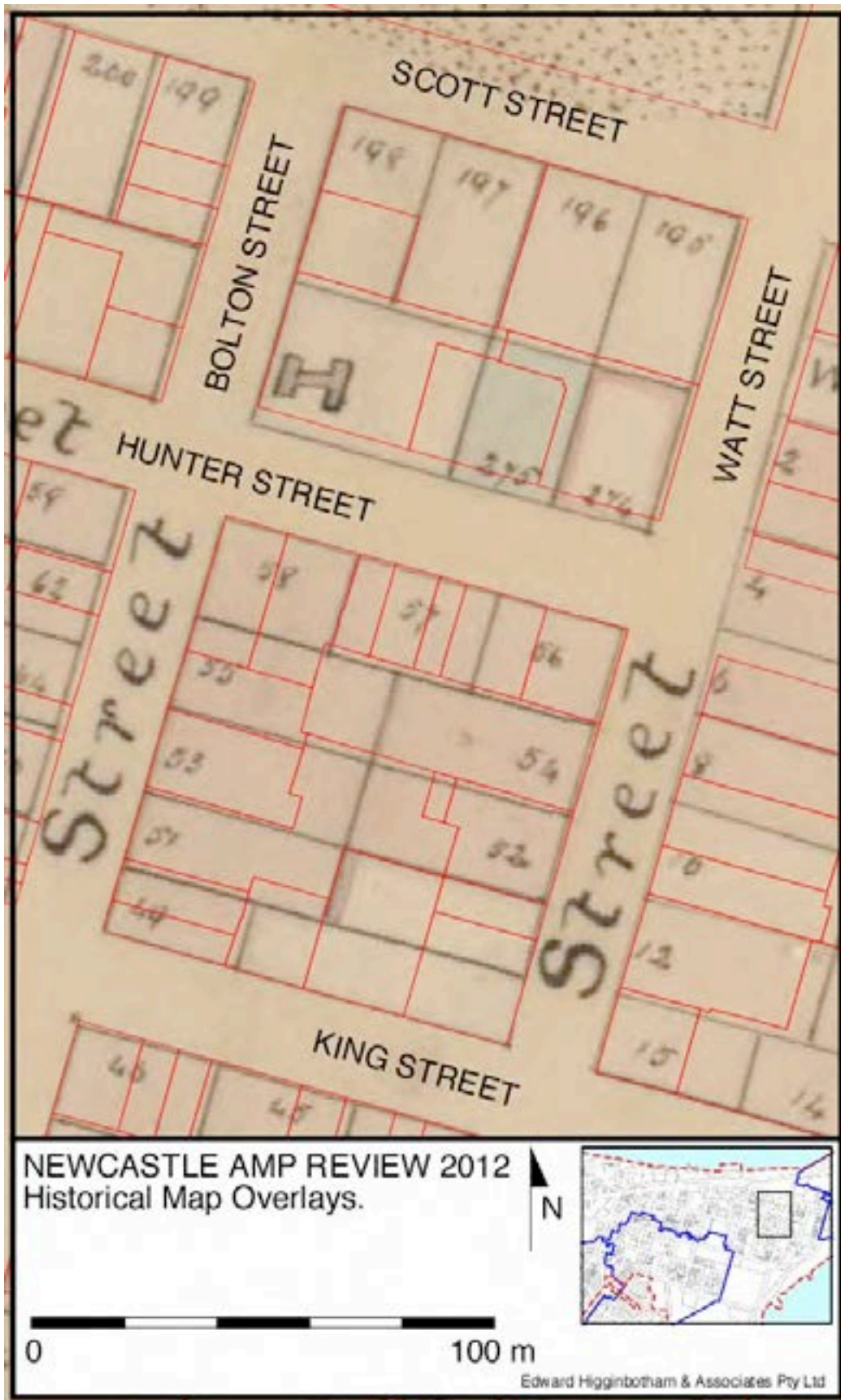
1834 - N 13. 844




1843 - Breakwater, SR Plan 2426



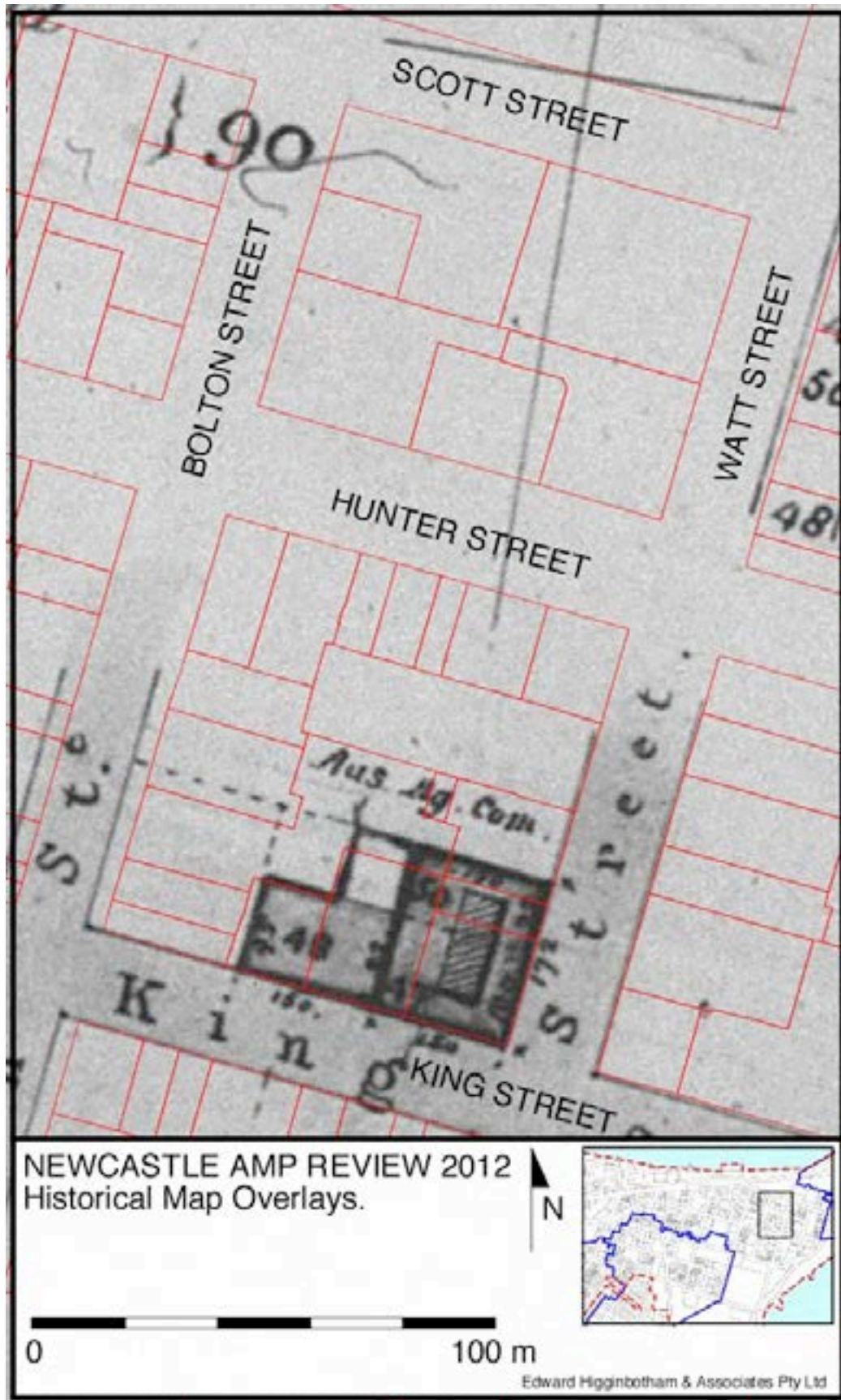
1844 - SB 4. 183.



1844 - Town



1846 - City



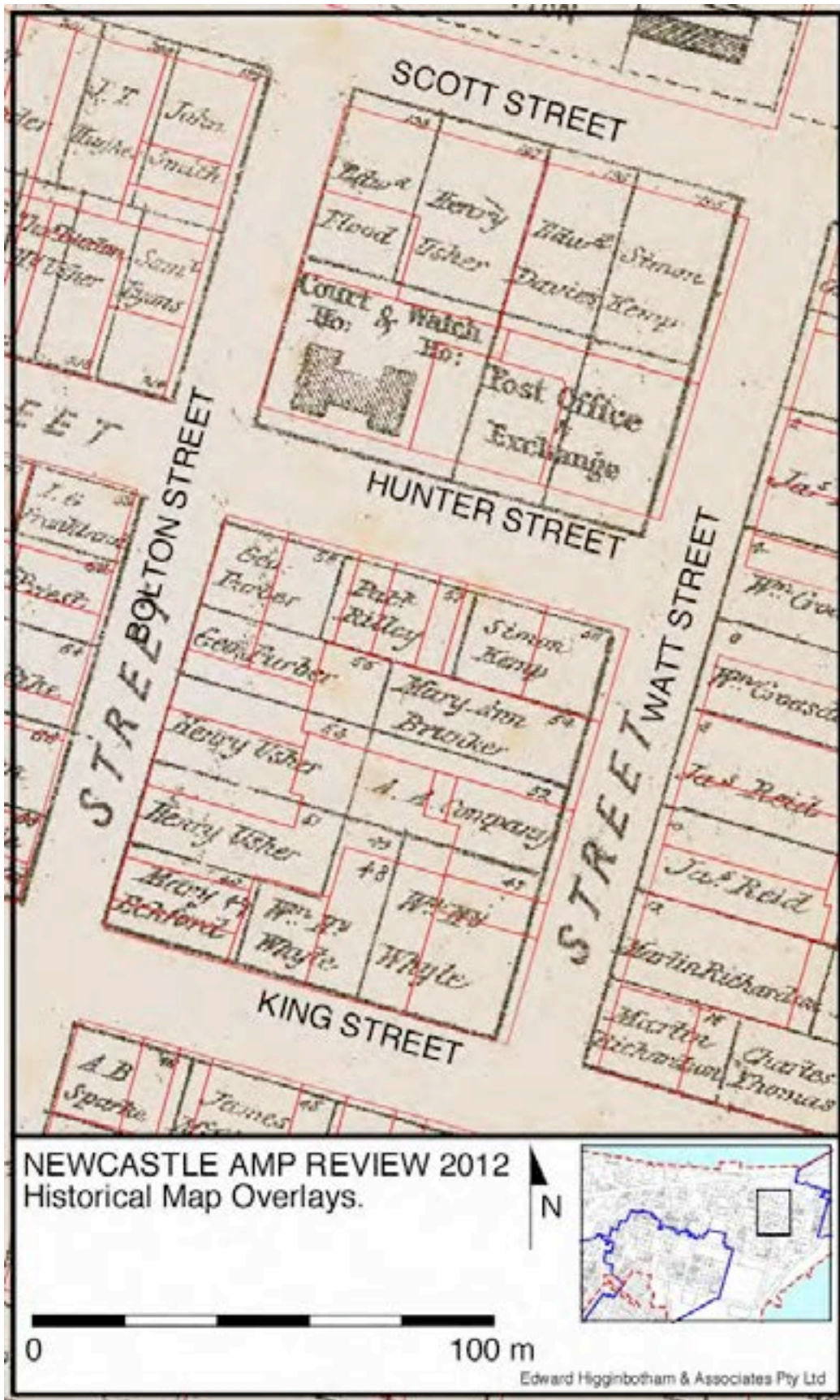
1852 - SB 6. 12



1853 - Street Alignment



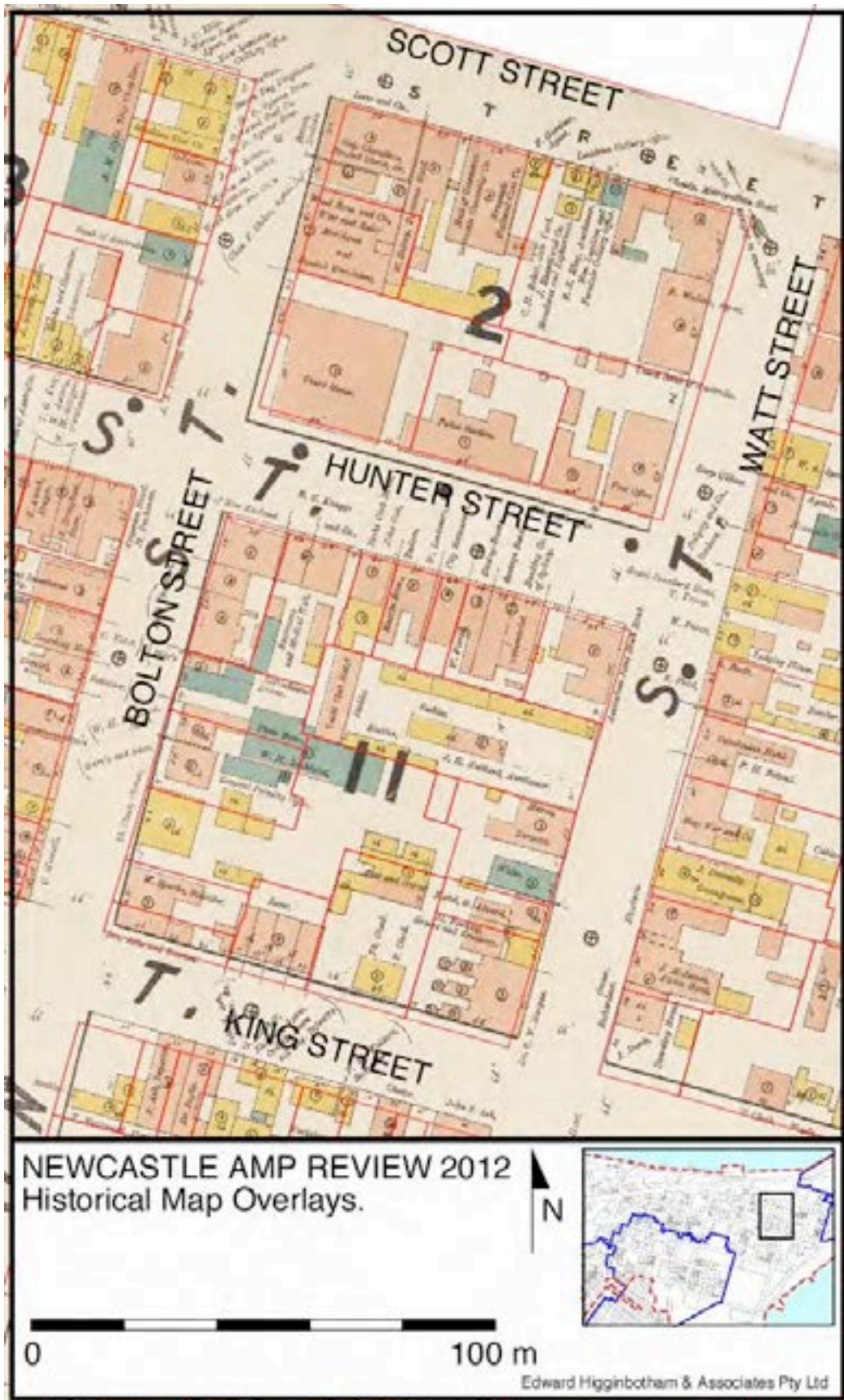
1857 - N 19. 652.



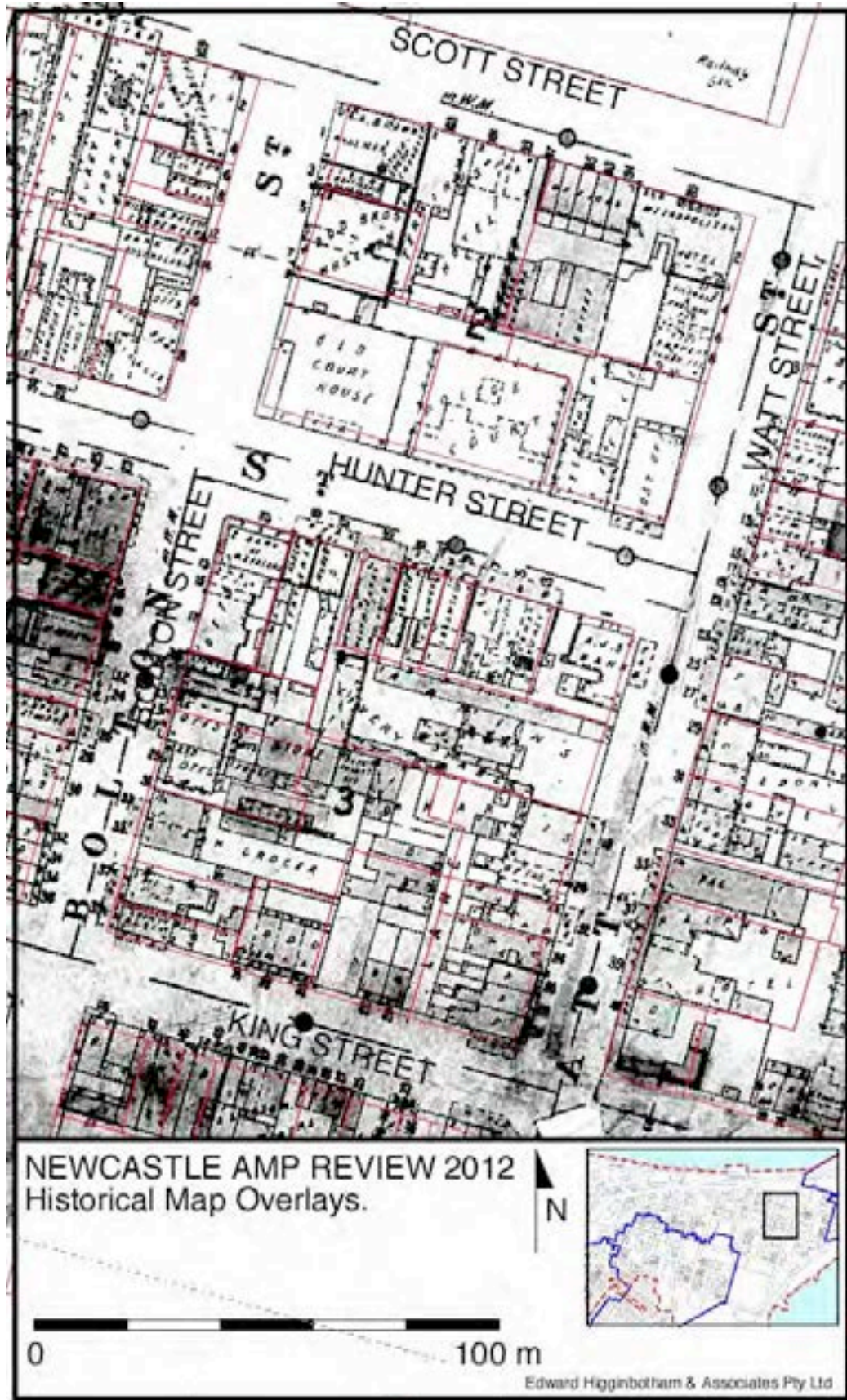
1860 - SR Map 10188



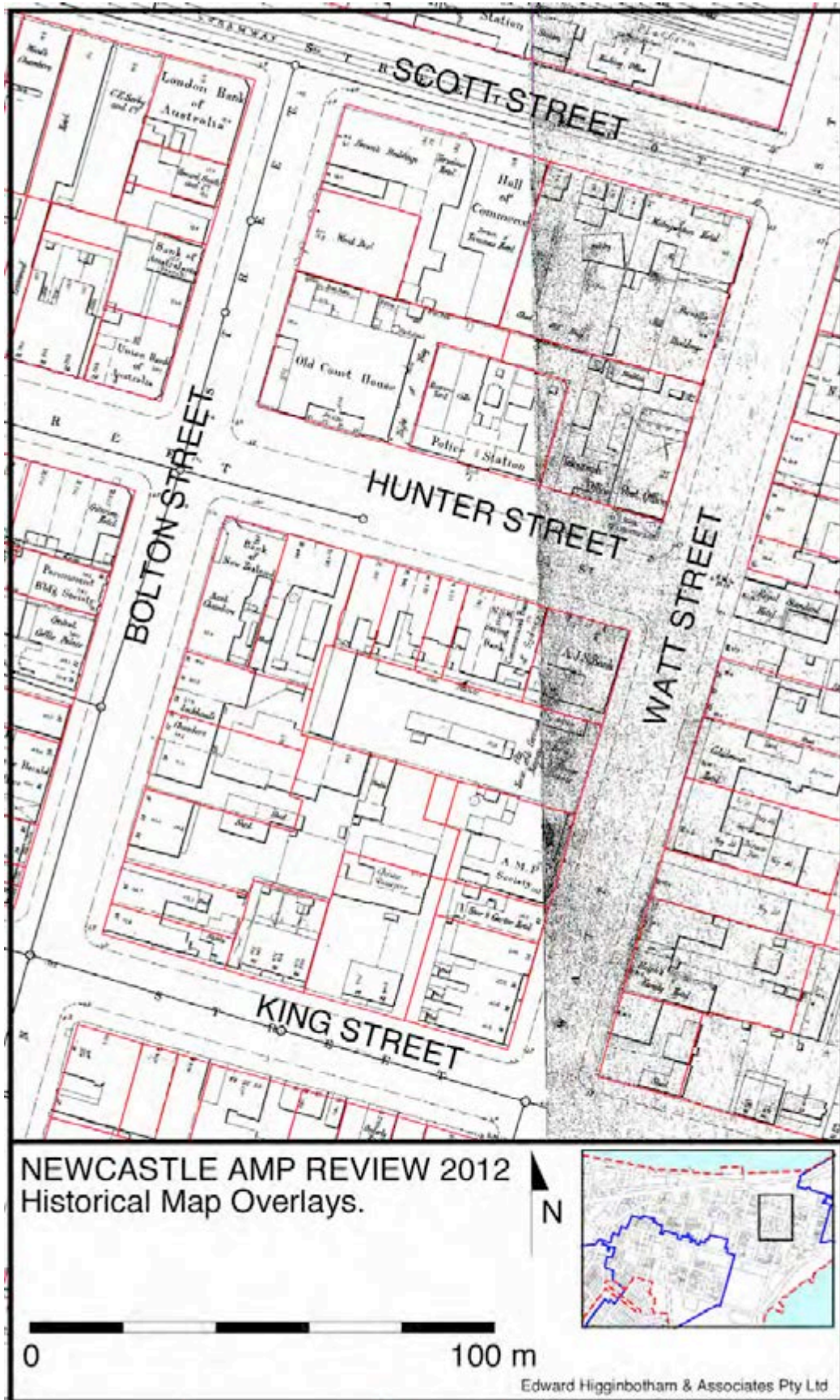
1874 - SR Plans 1415-1315



1886 - M&G



1893 - Jones, Fire Insurance

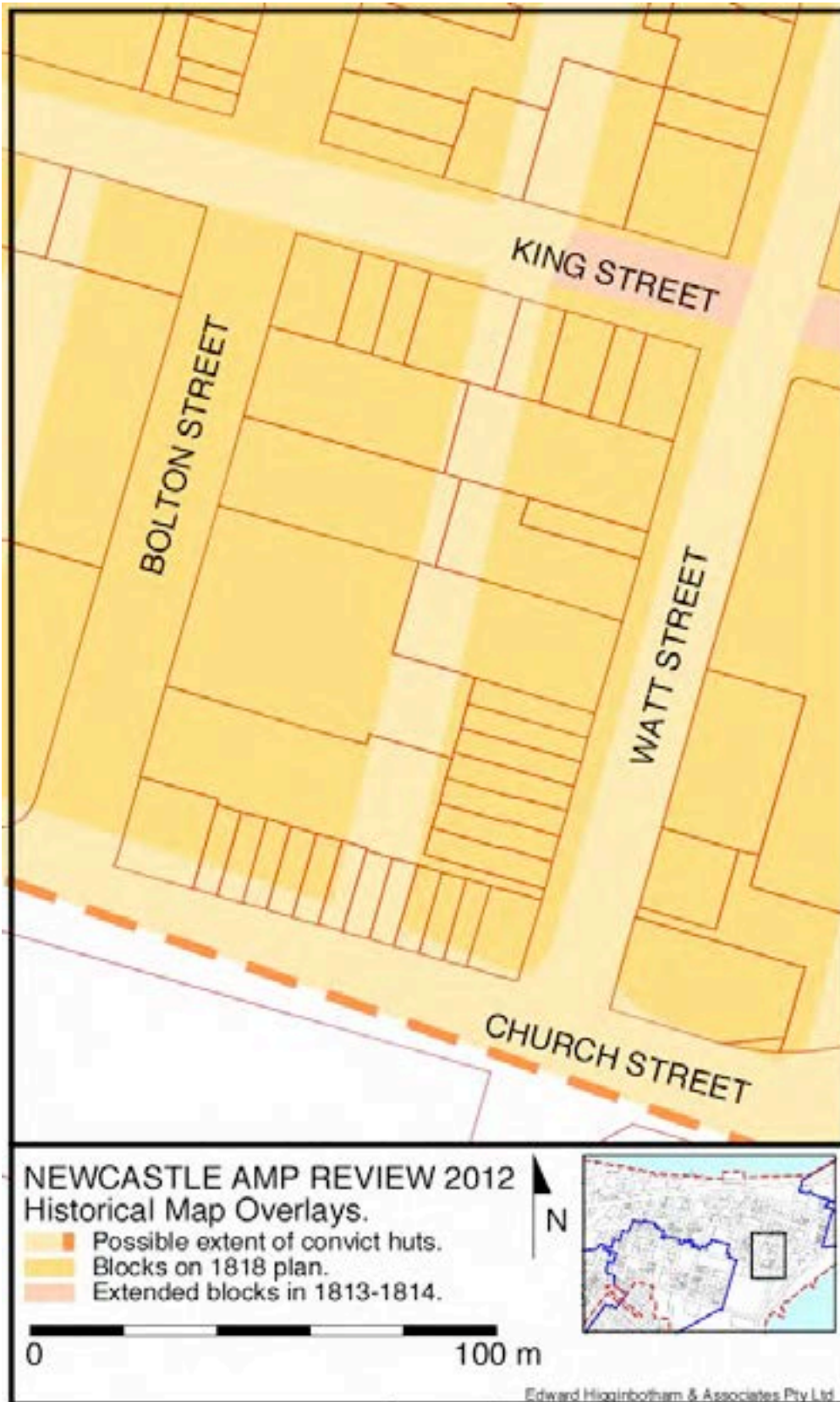


1895-97 - Detail

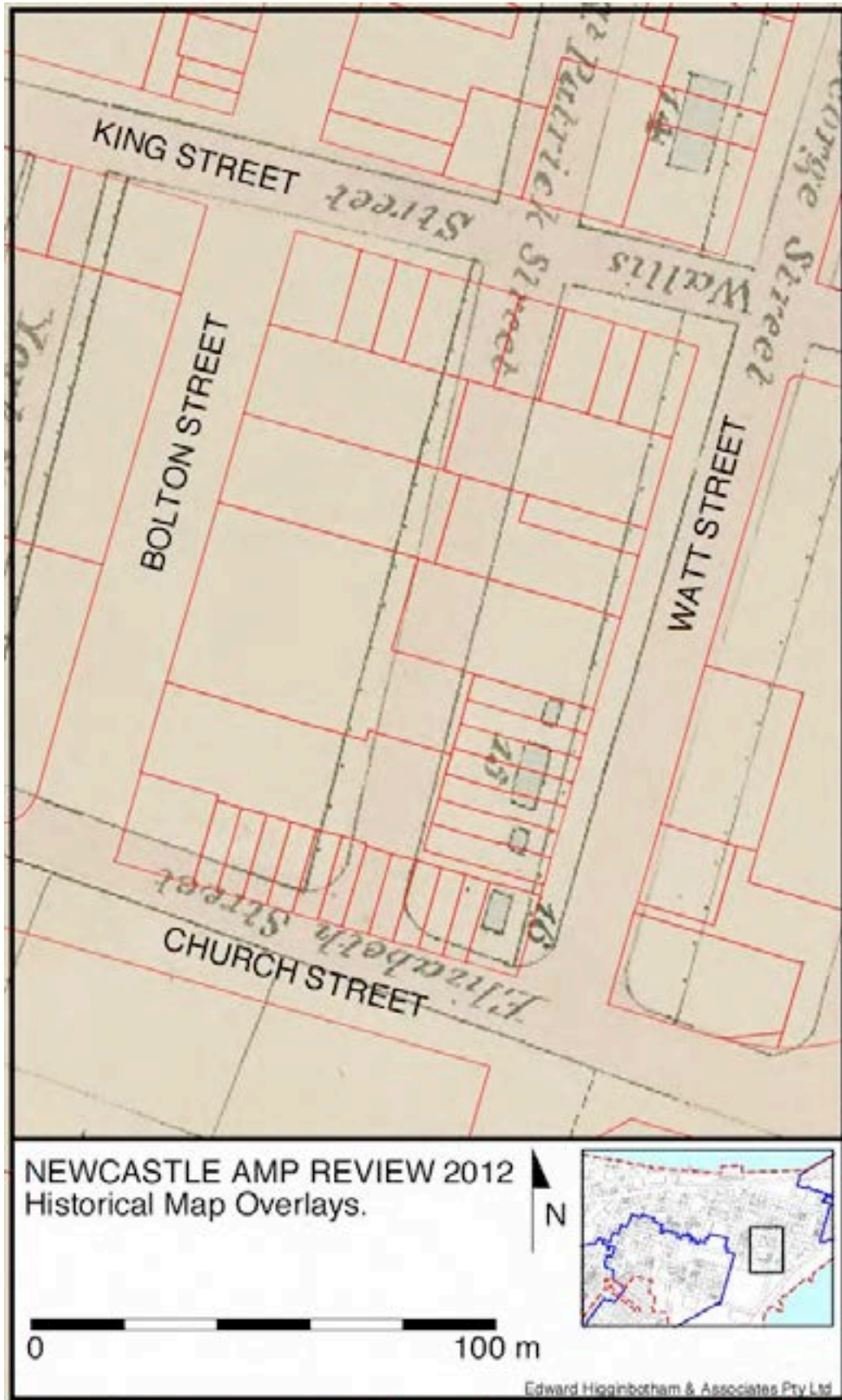


1915 - City

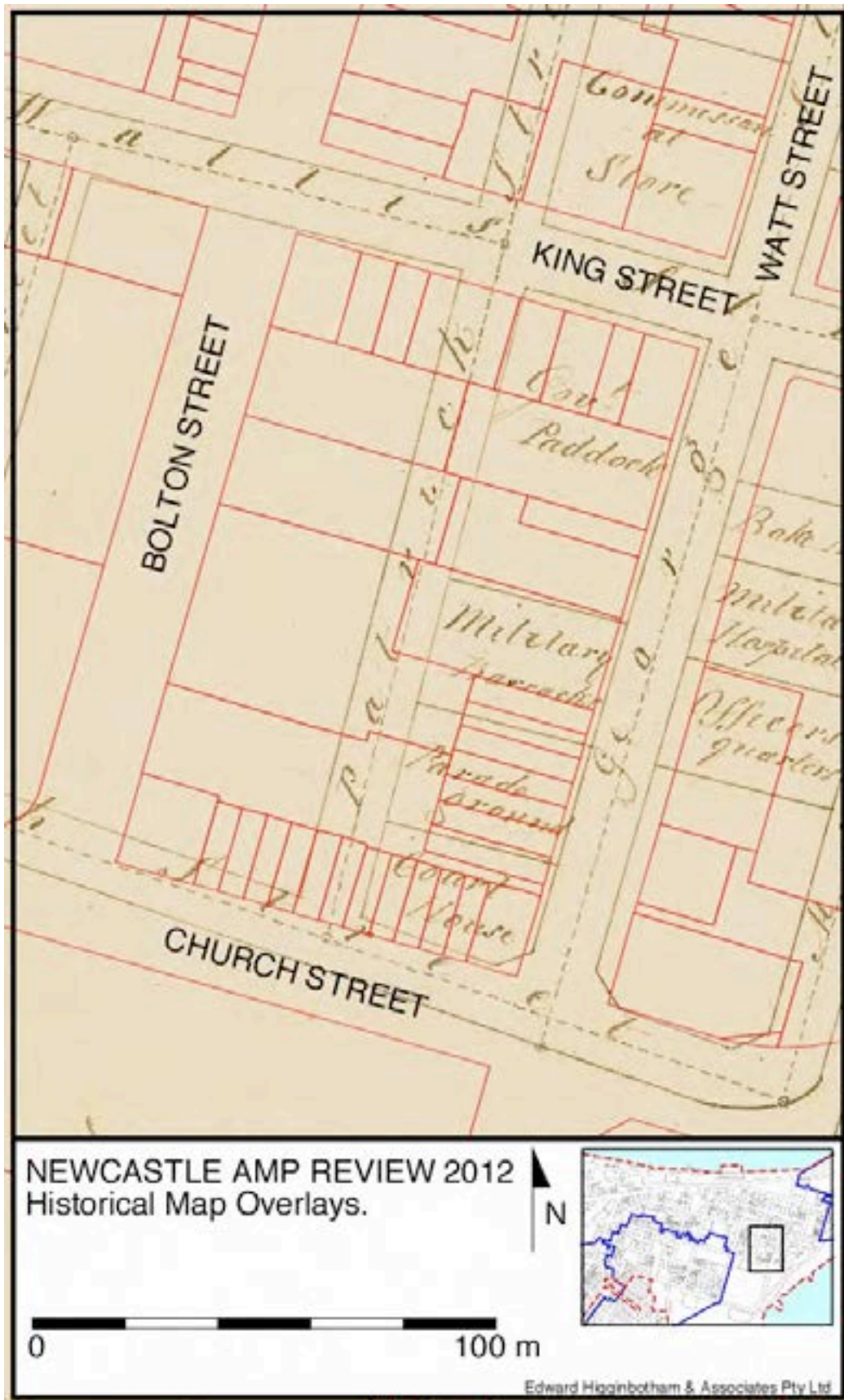
Block 004.



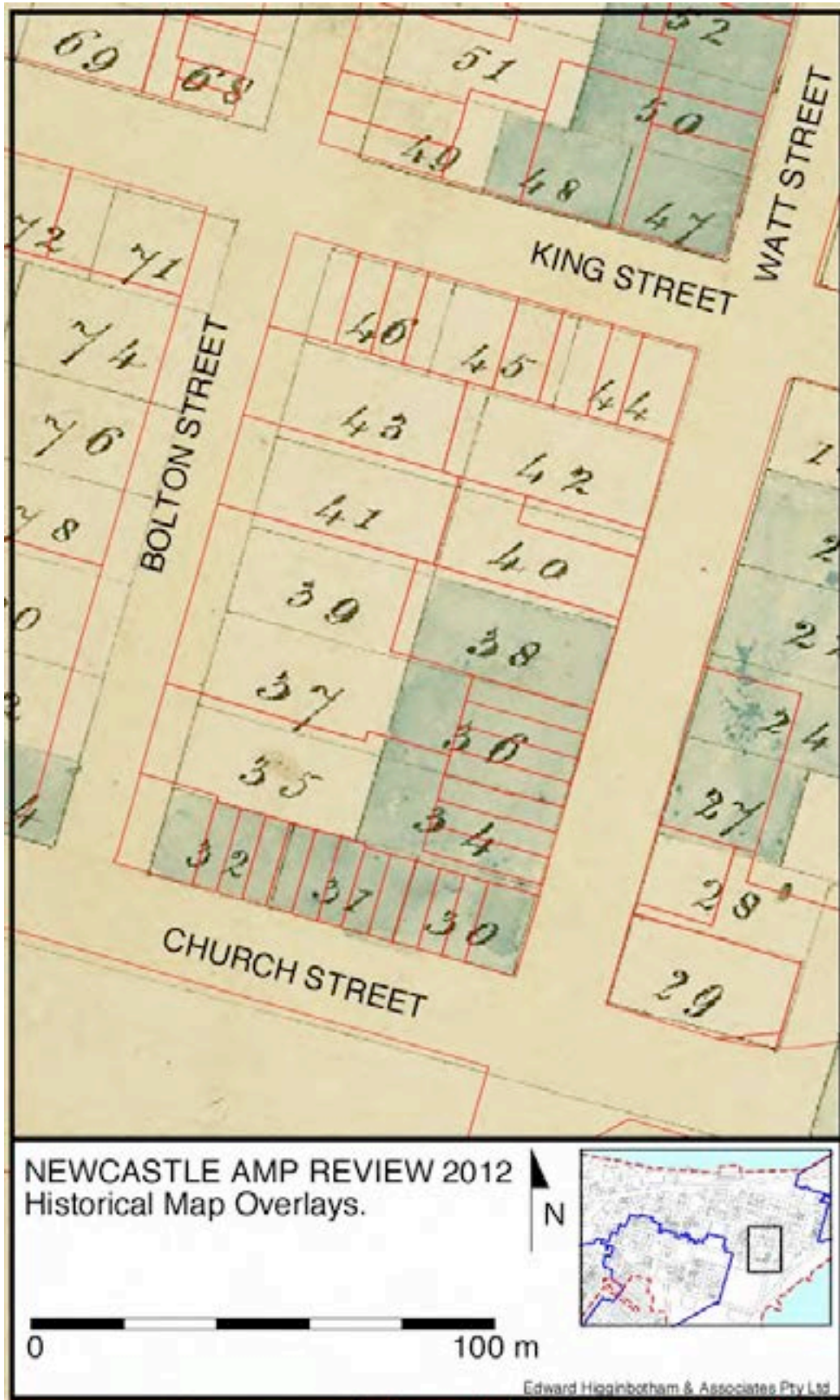
1818 - Convict



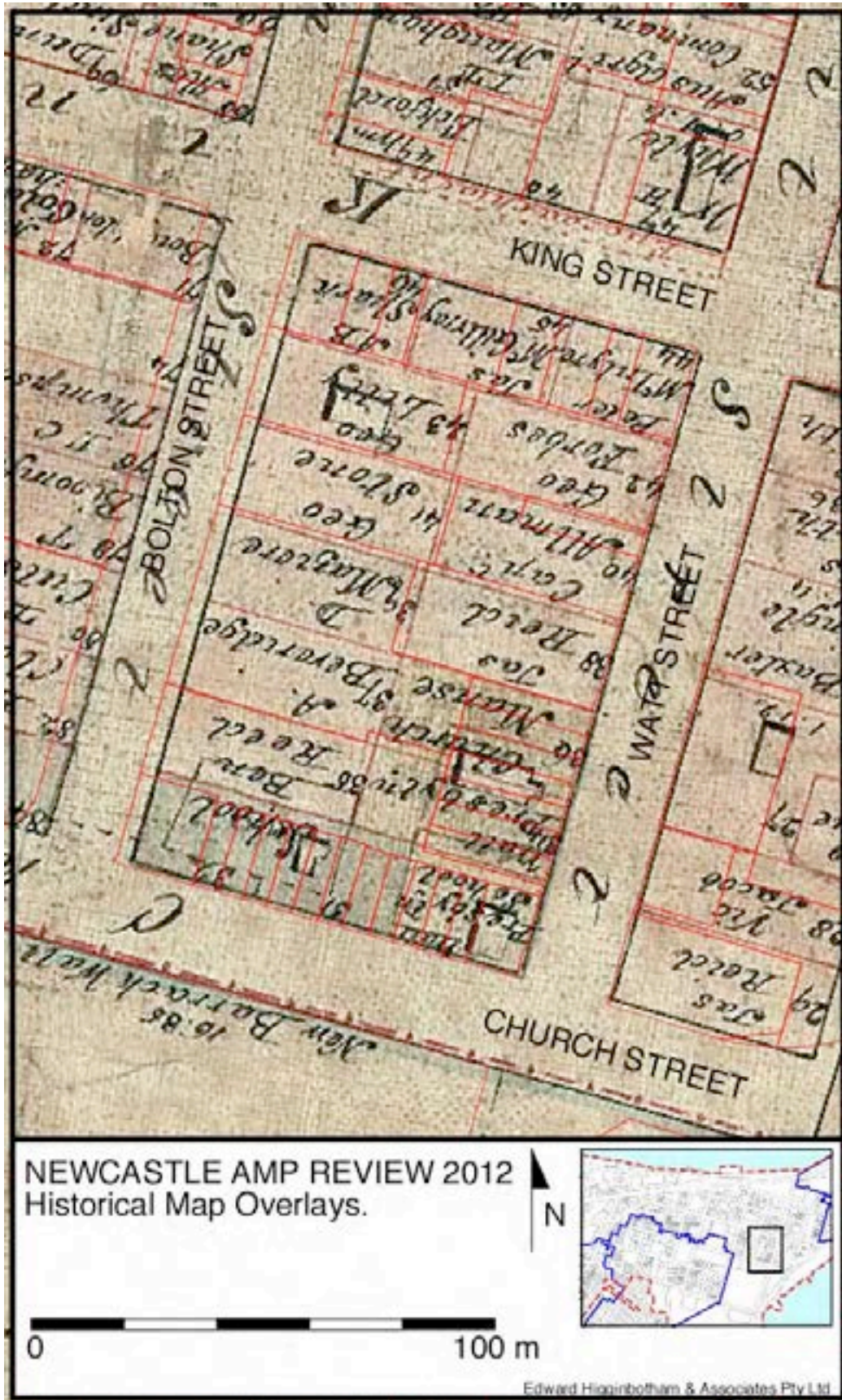
1818 - SR Map 83



1822 - SR Map 80



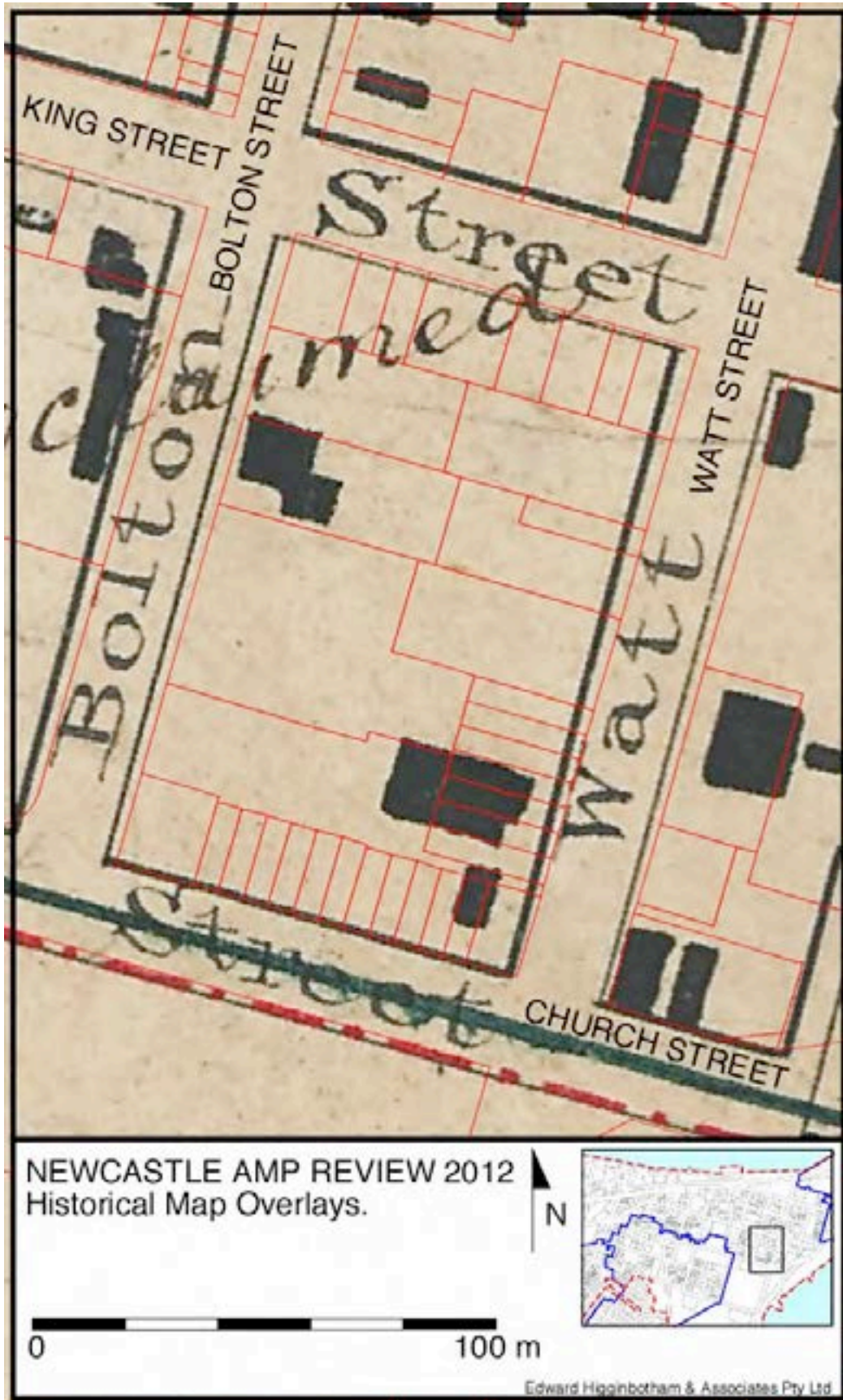
1826 - SR Map 4399



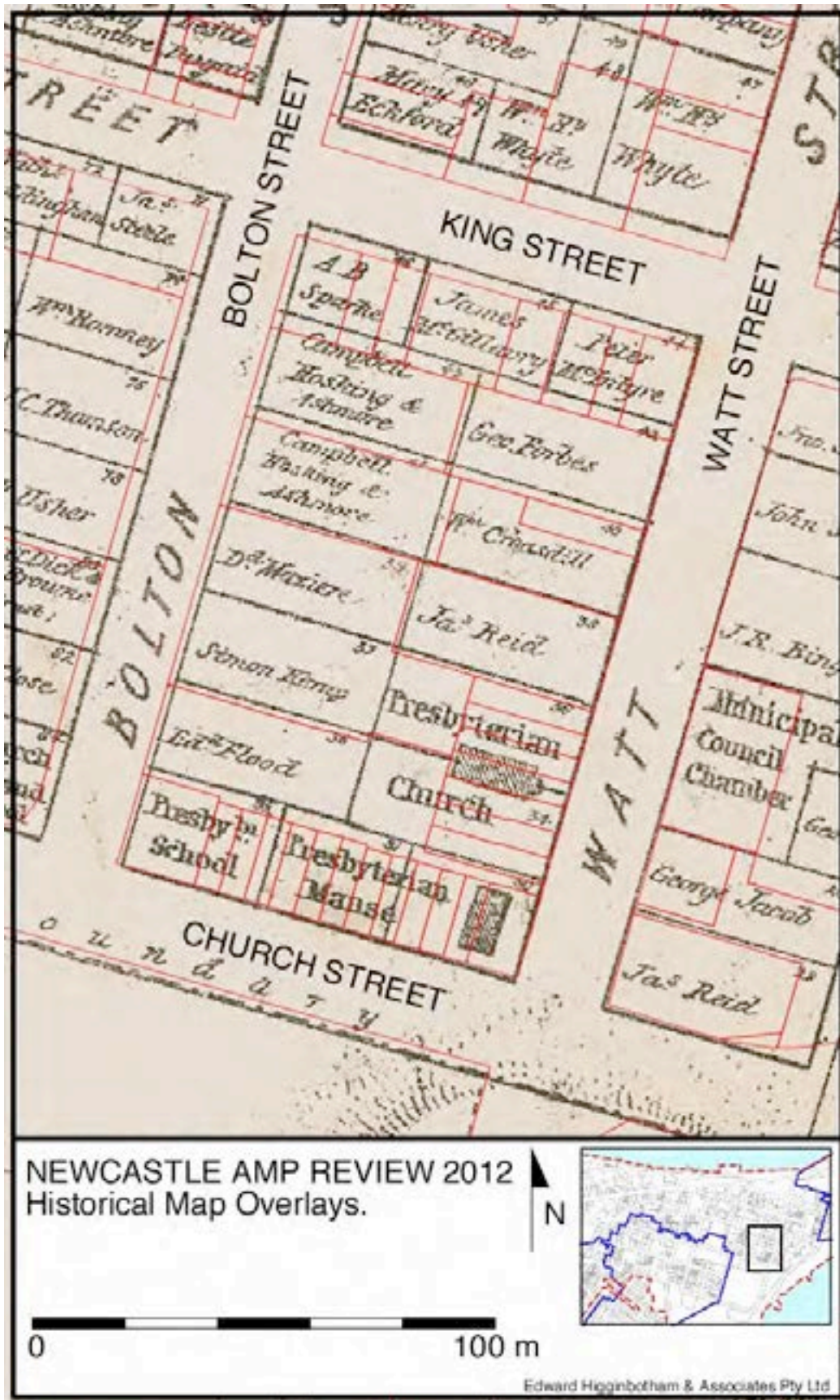
1846 - City



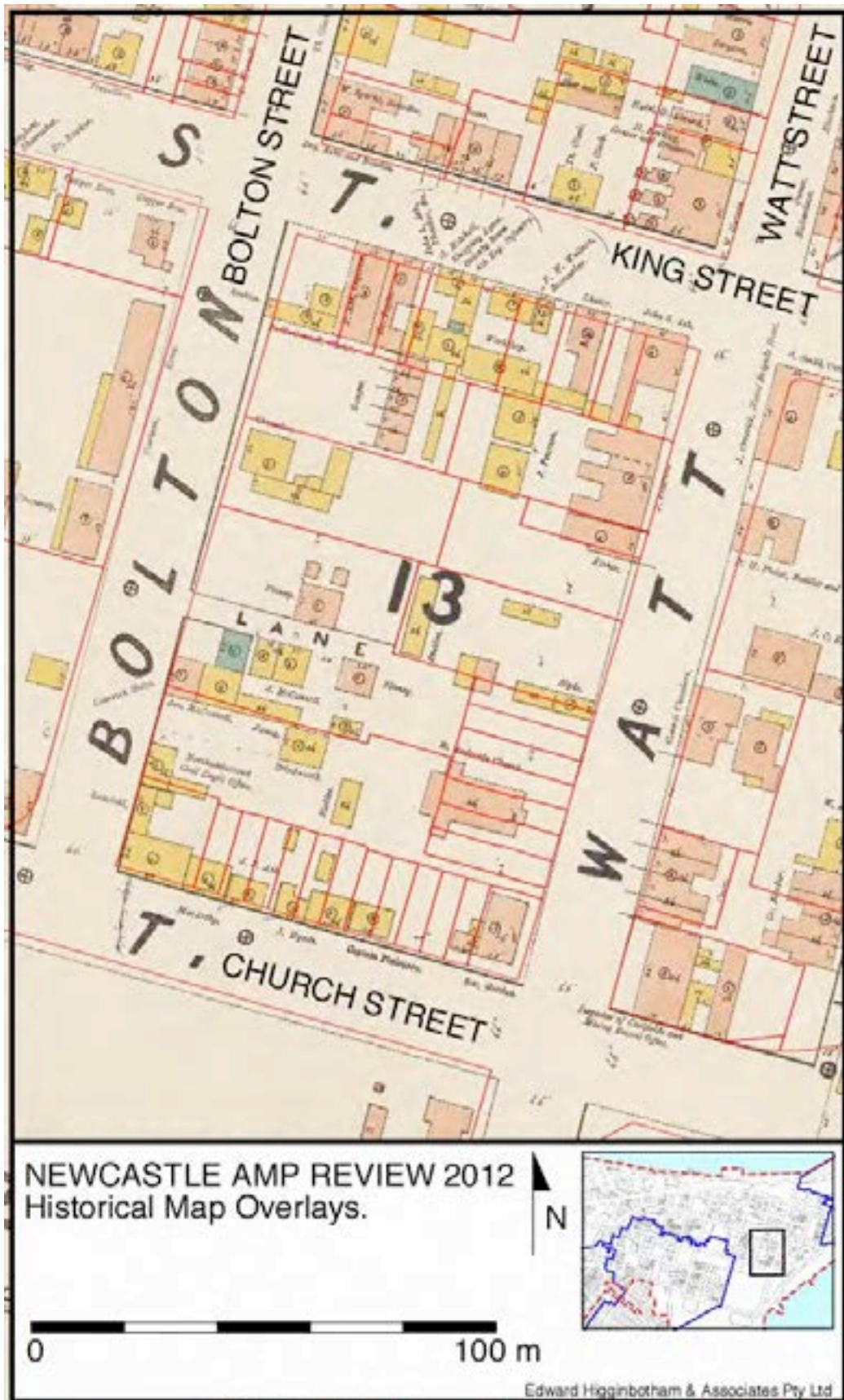
1853 - Street Alignment



1857 - N 19. 652.



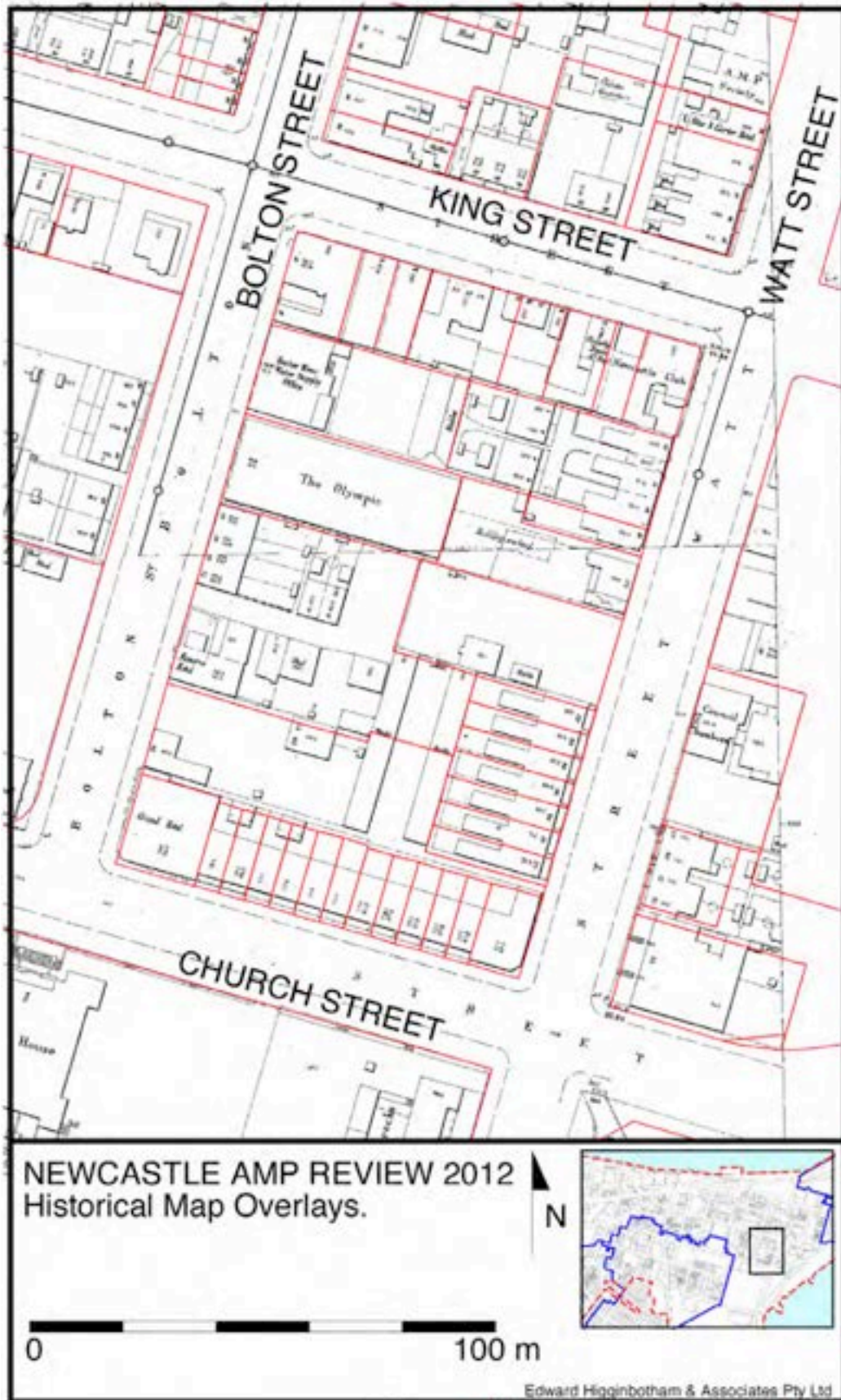
1860 - SR Map 10188



1886 - M&G

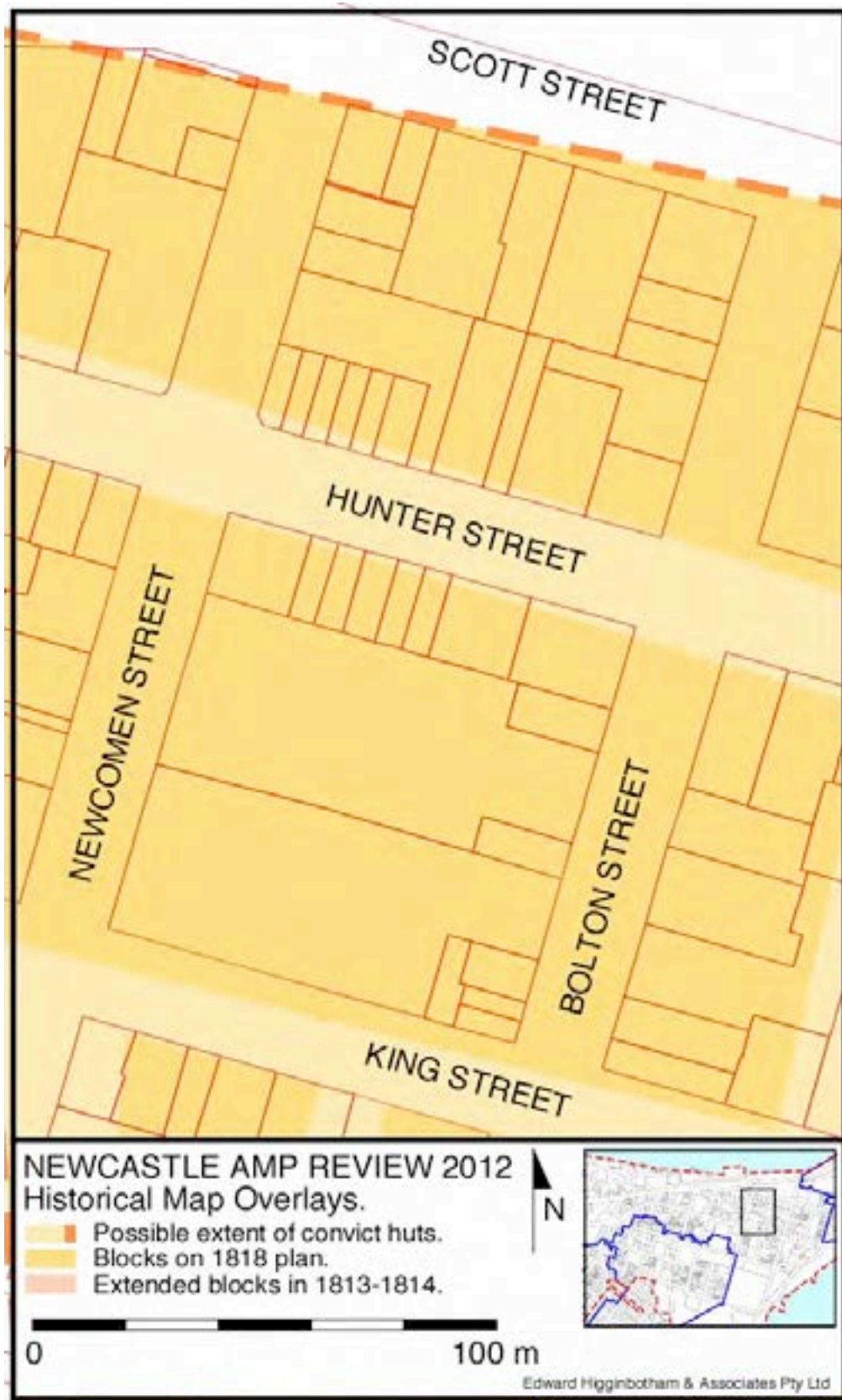


1893 - Jones, Fire Insurance

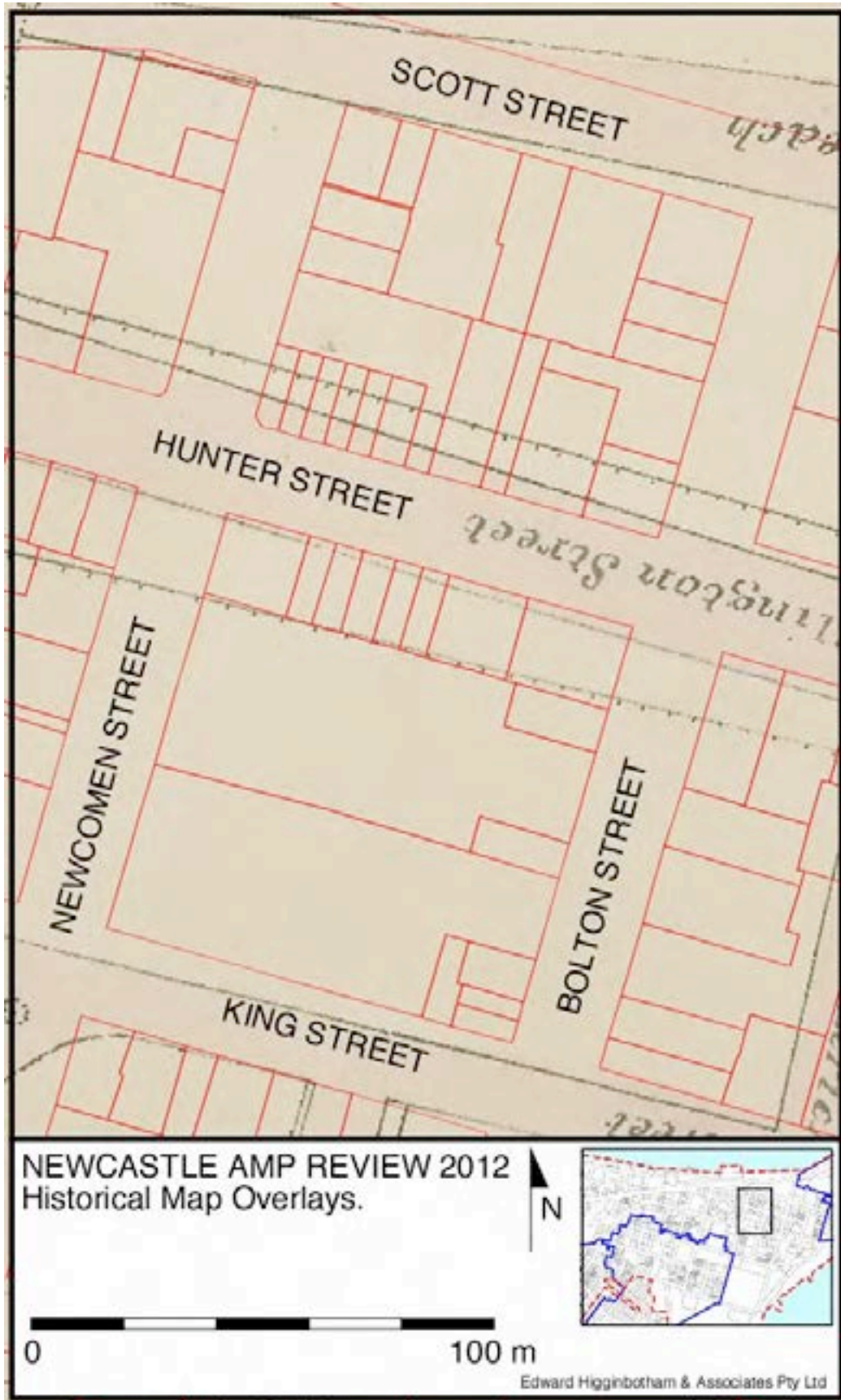


1895-97 - Detail

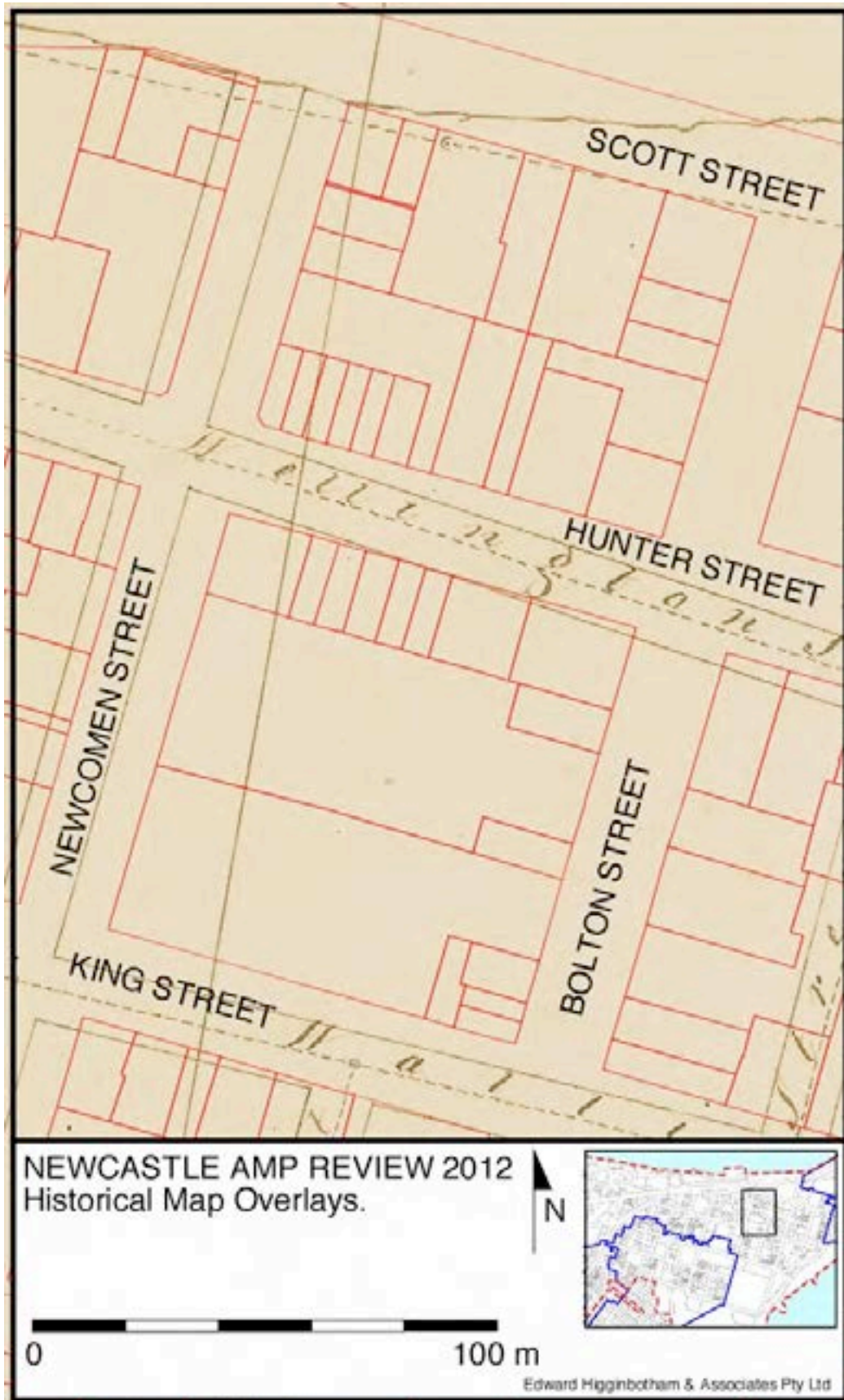
Block 005.



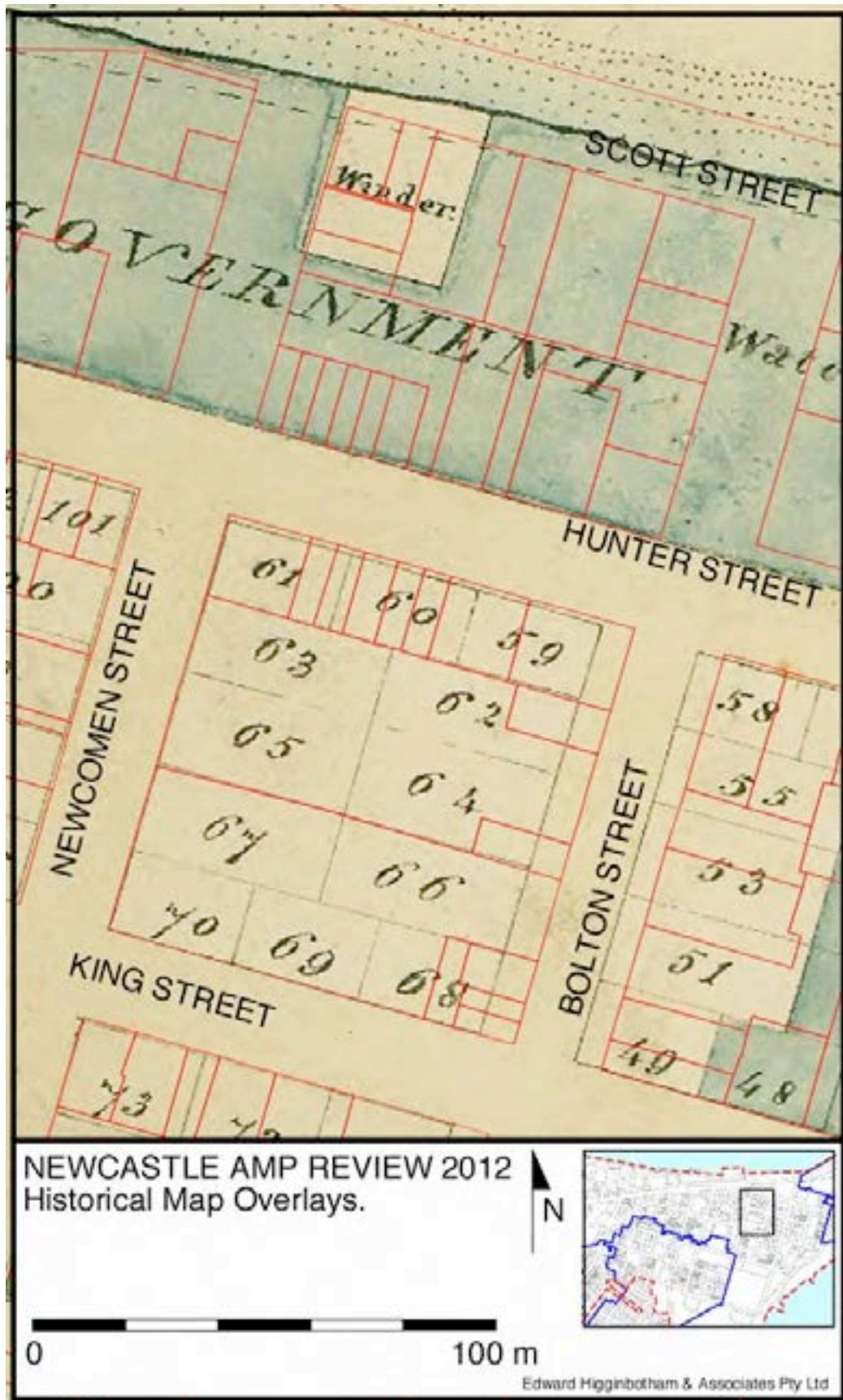
1818 - Convict



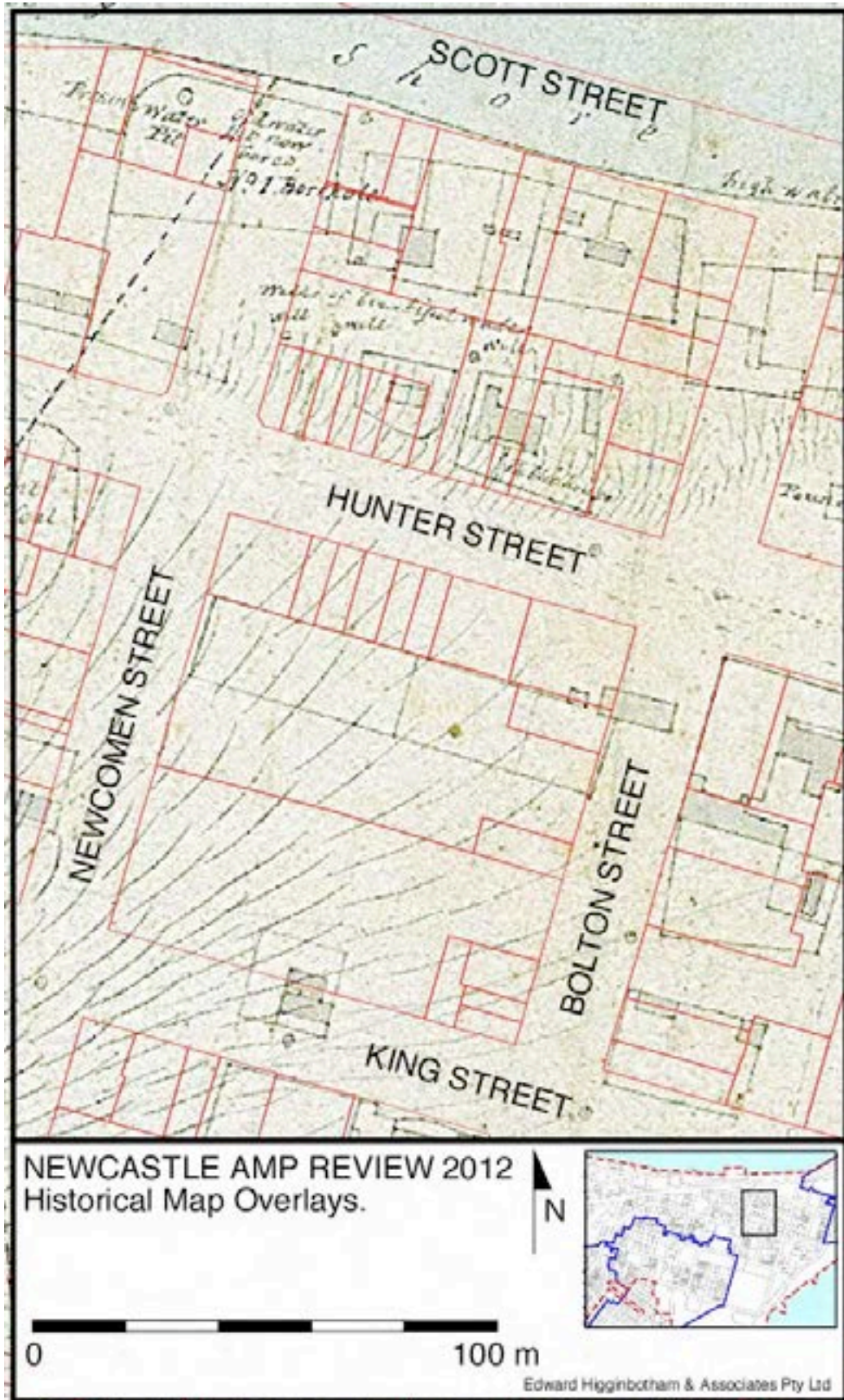
1818 - SR Map 83



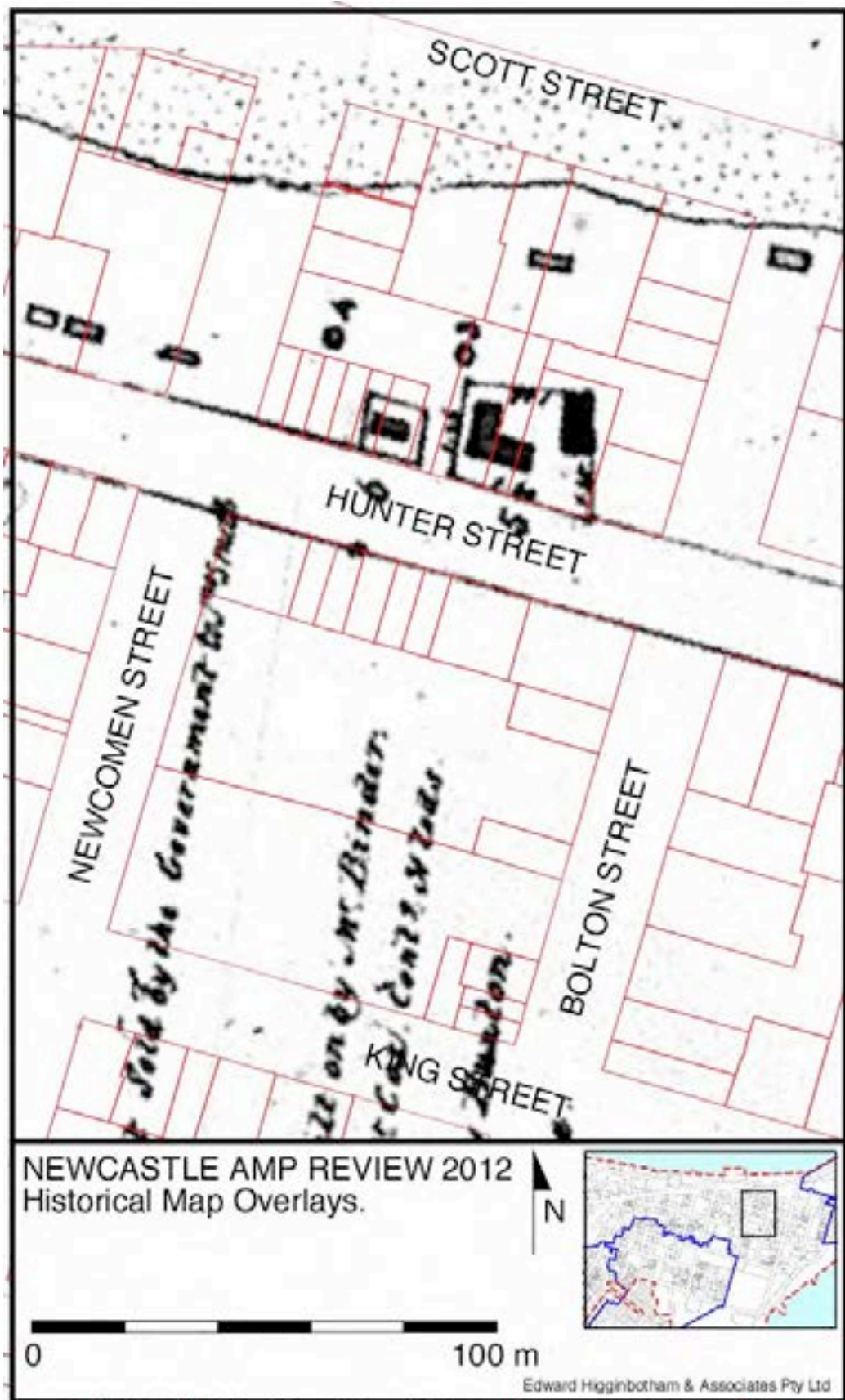
1822 - SR Map 80



1826 - SR Map 4399



1830 - Armstrong



1833 - SB 2. 32



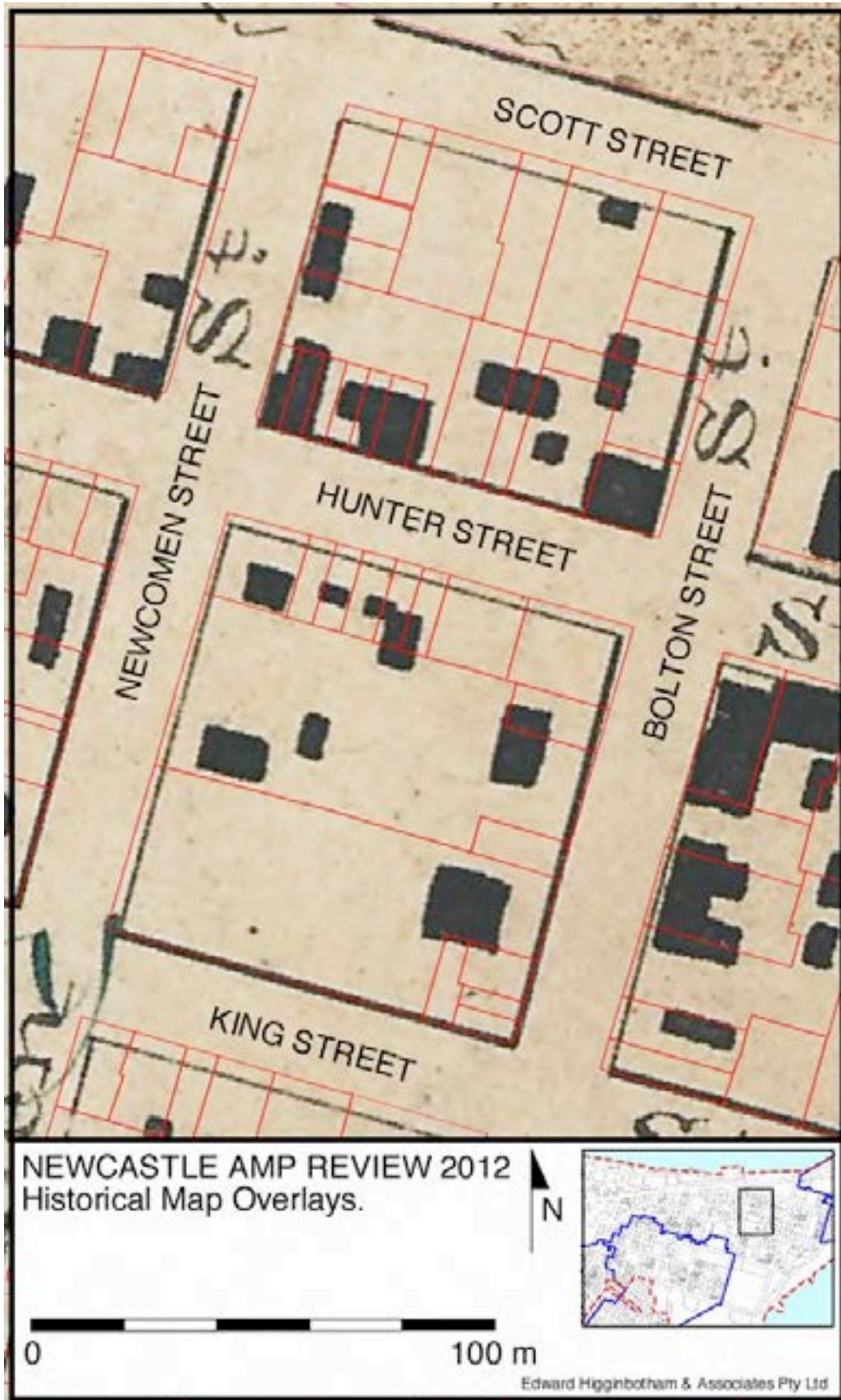
1834 - N 13. 844



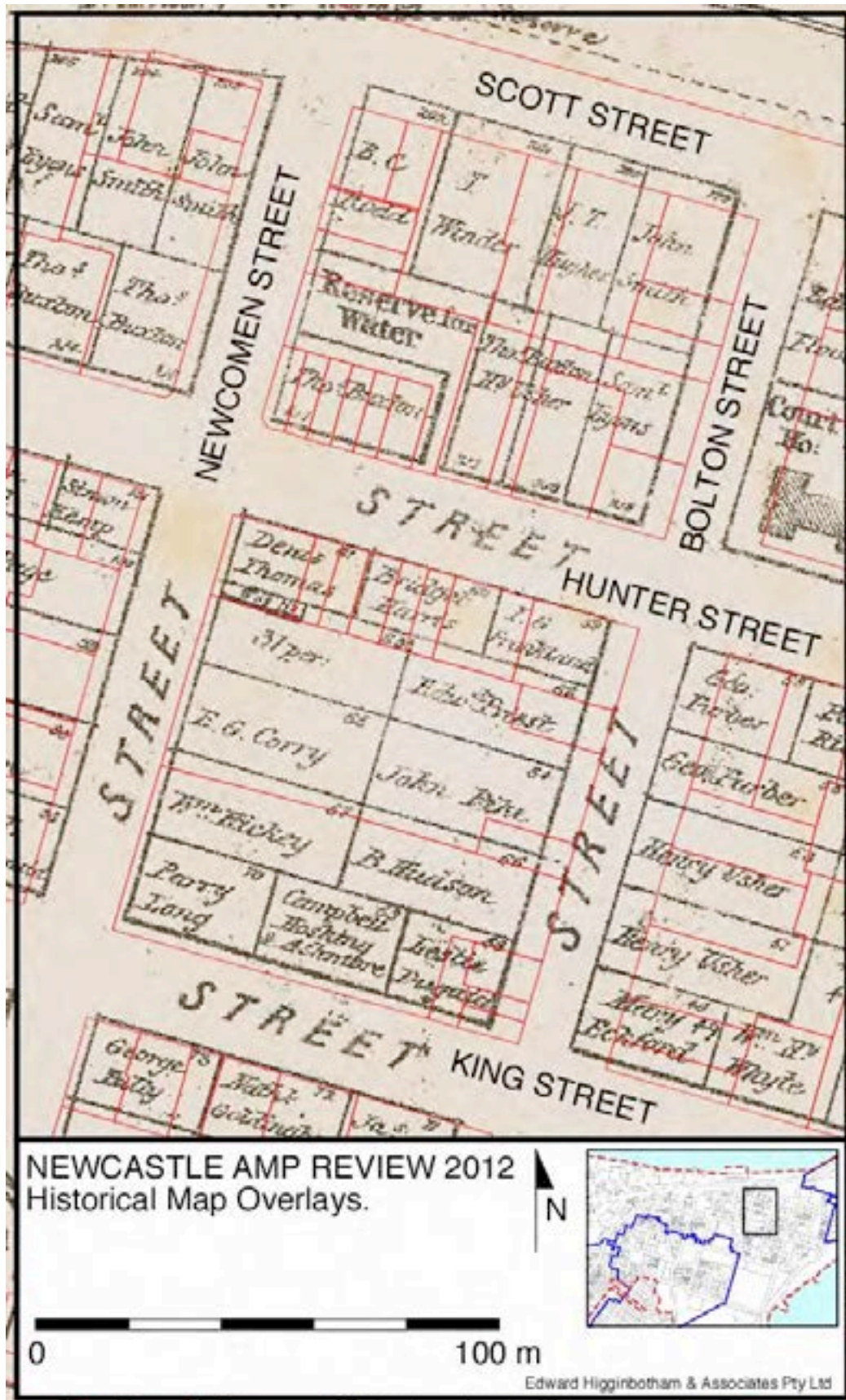
1846 - City



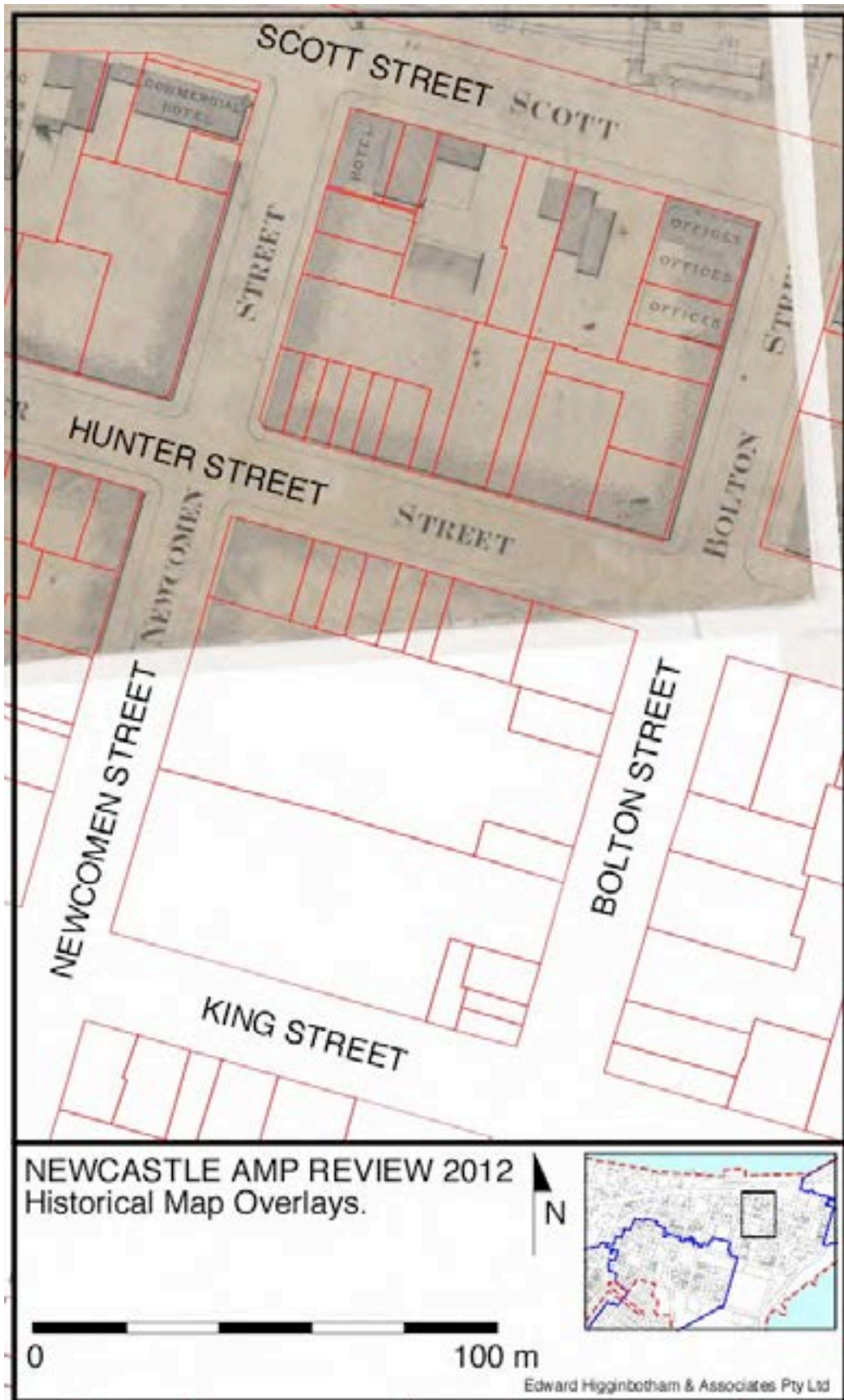
1853 - Street Alignment



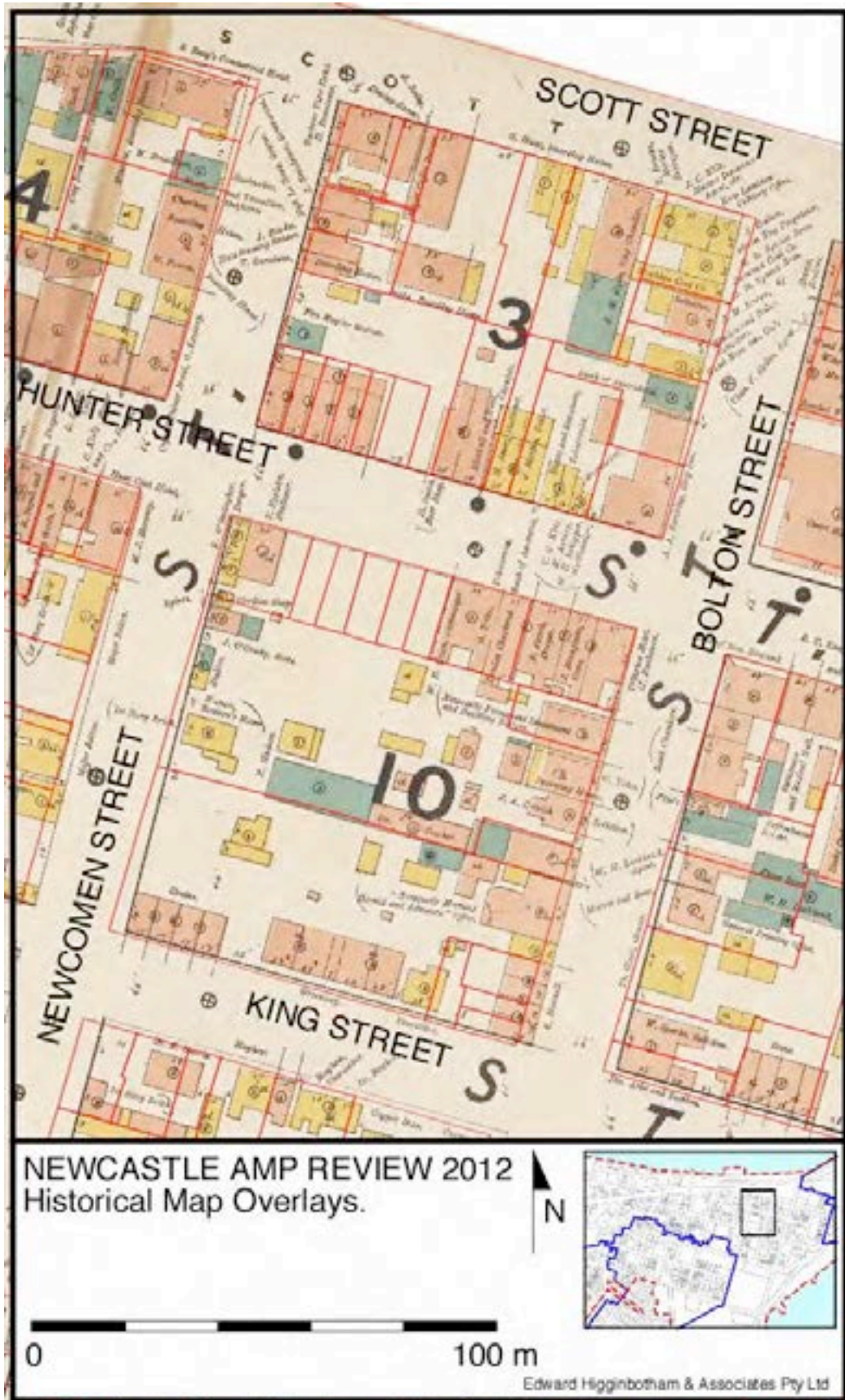
1857 - N 19. 652.



1860 - SR Map 10188



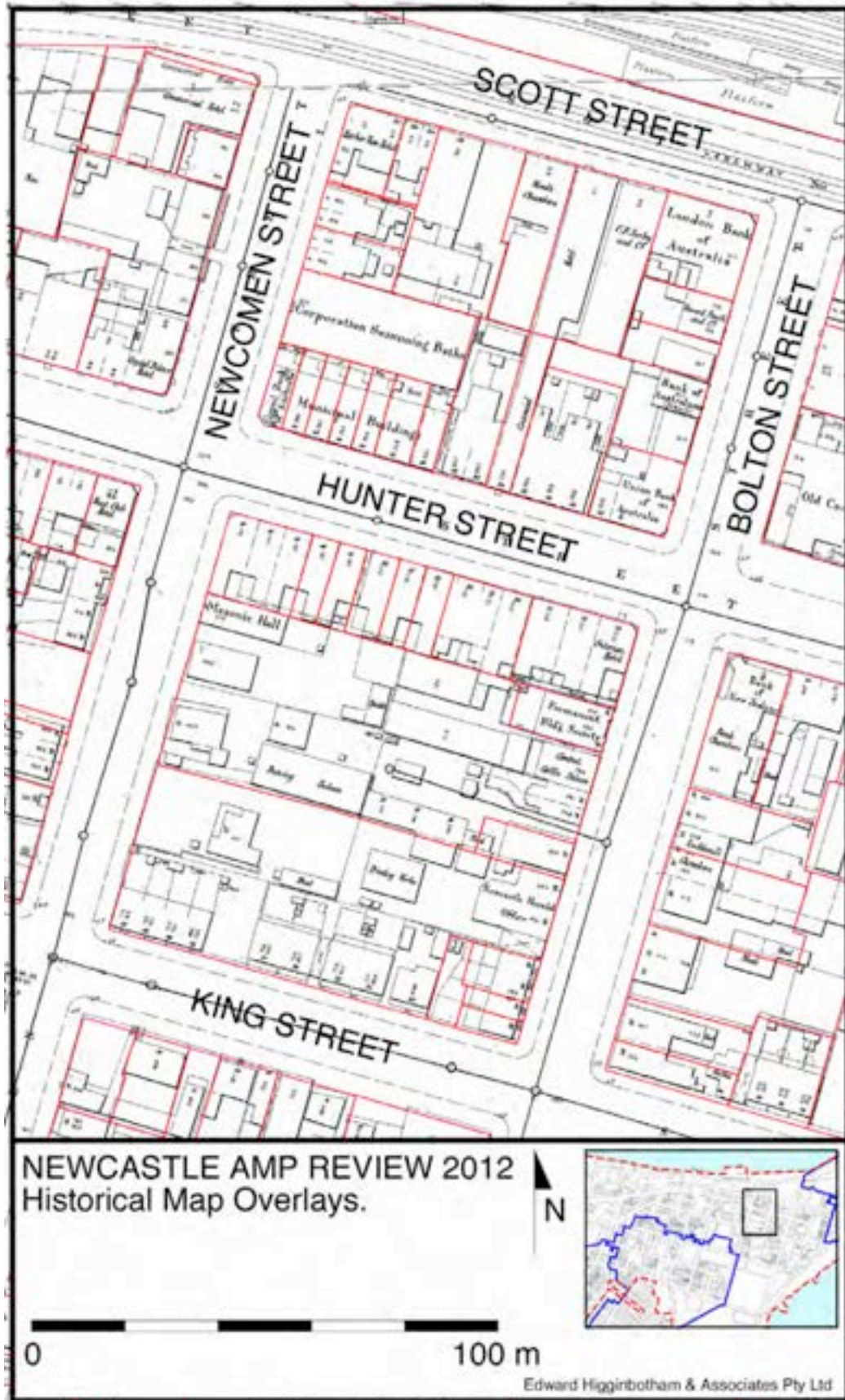
1874 - SR Plans 1415-1315



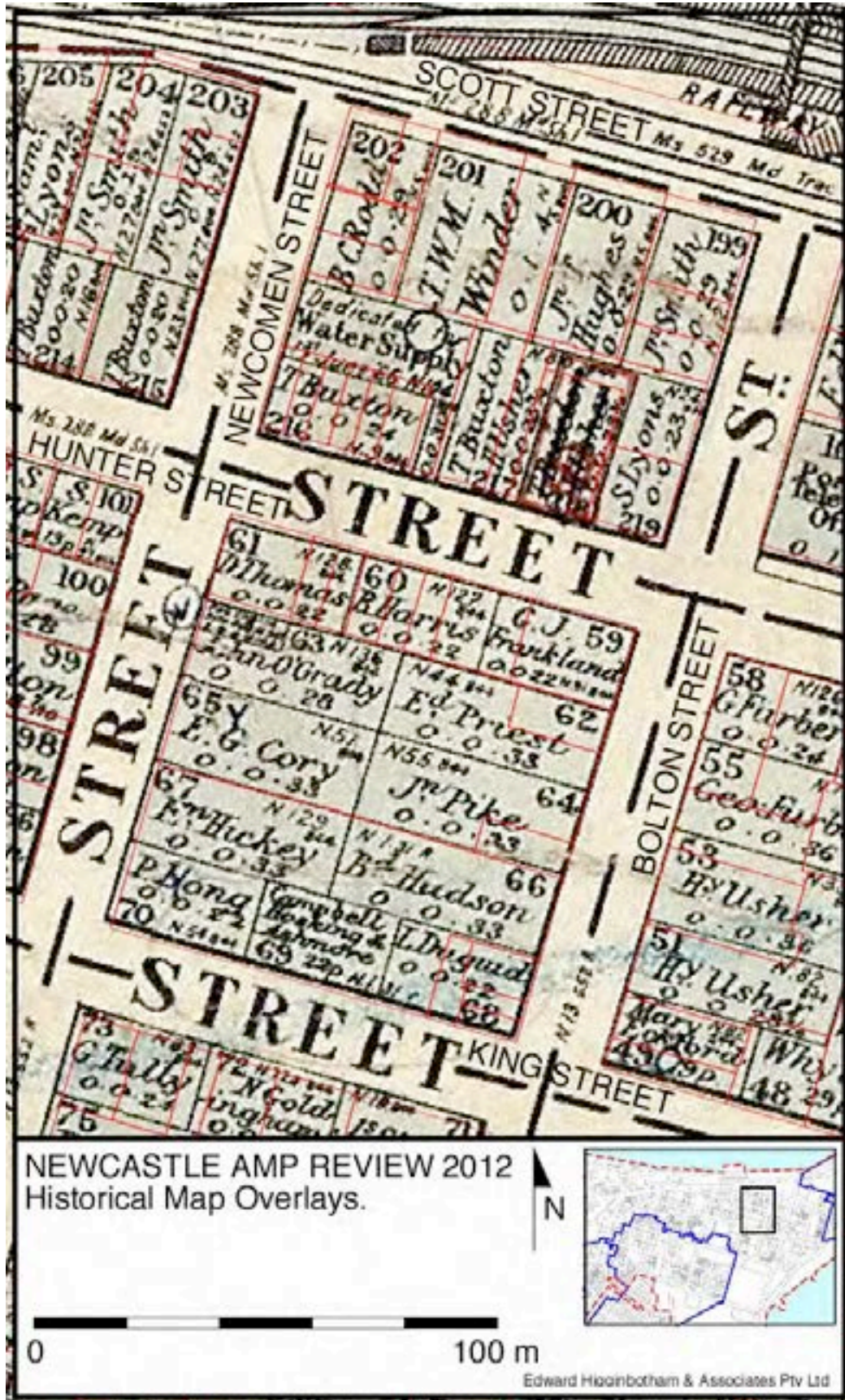
1886 - M&G



1893 - Jones, Fire Insurance

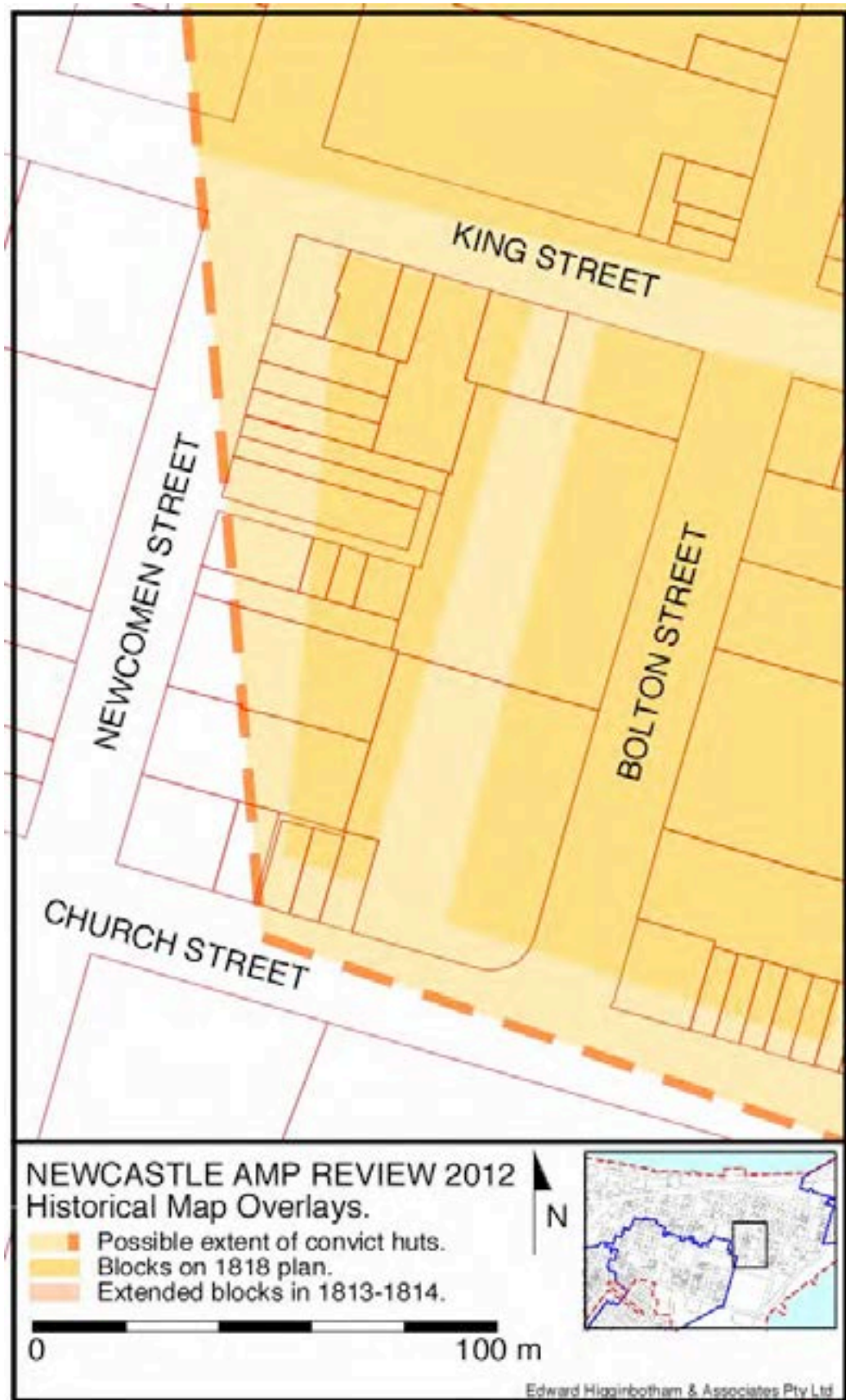


1895-97 - Detail

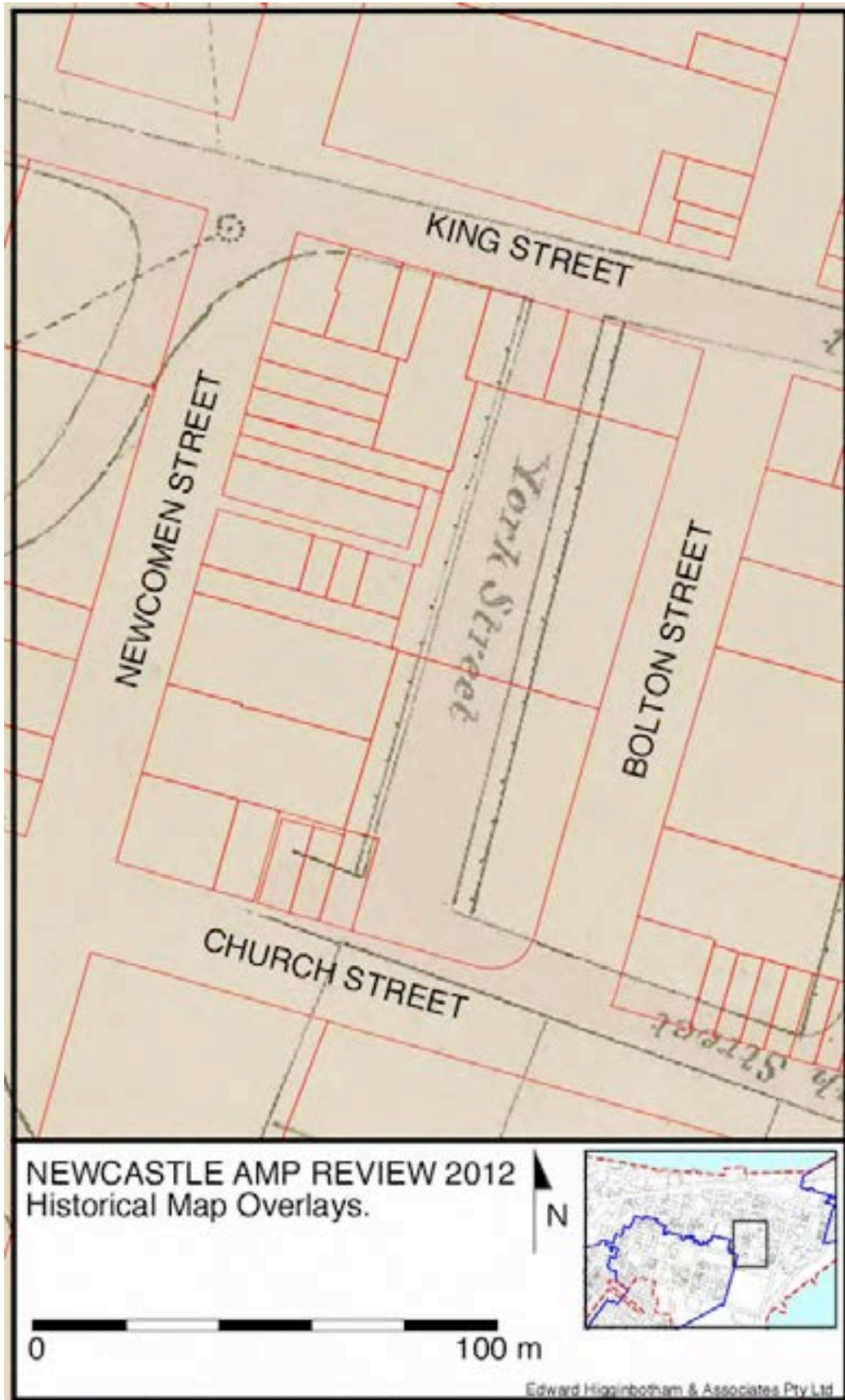


1915 - City

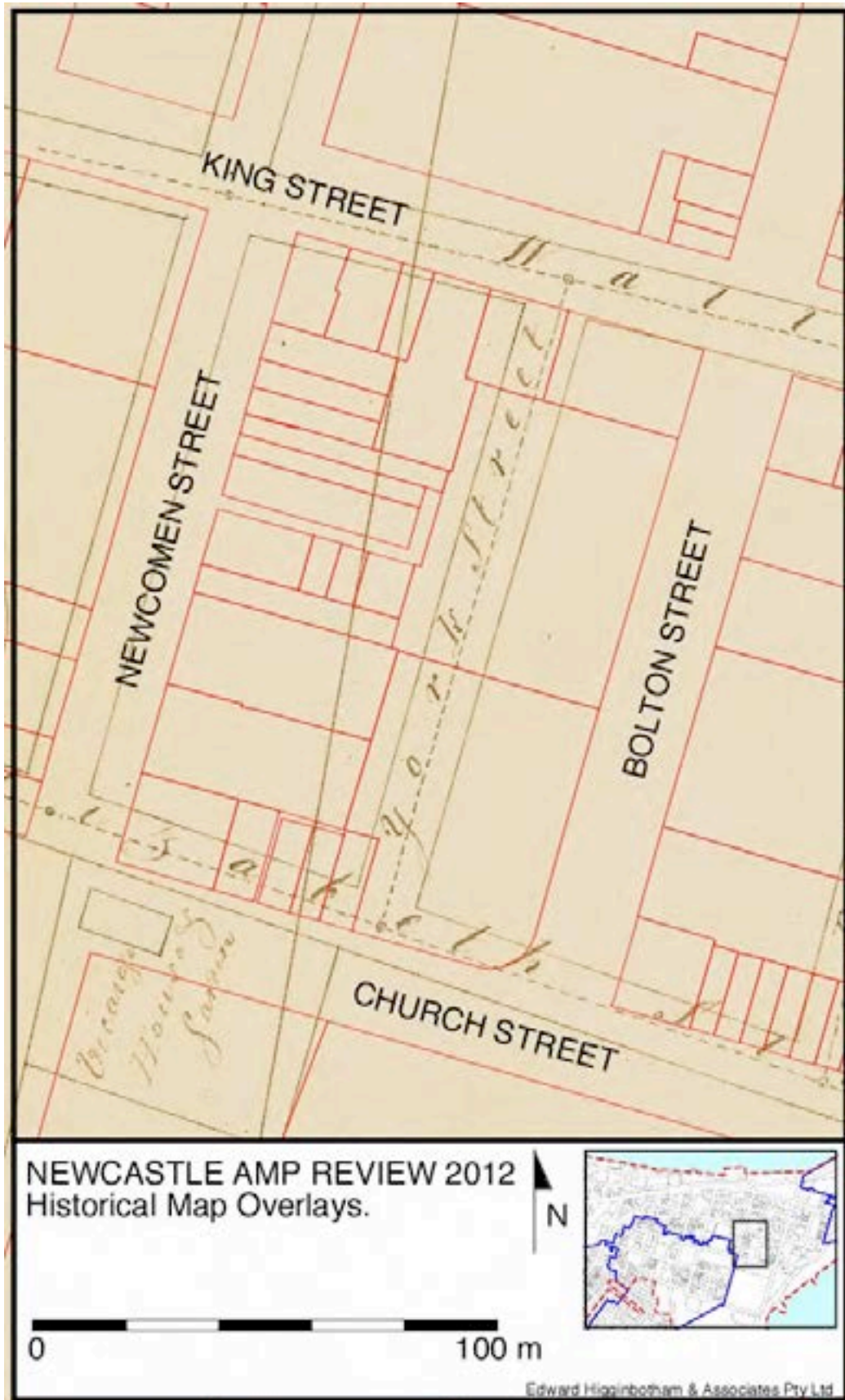
Block 006.



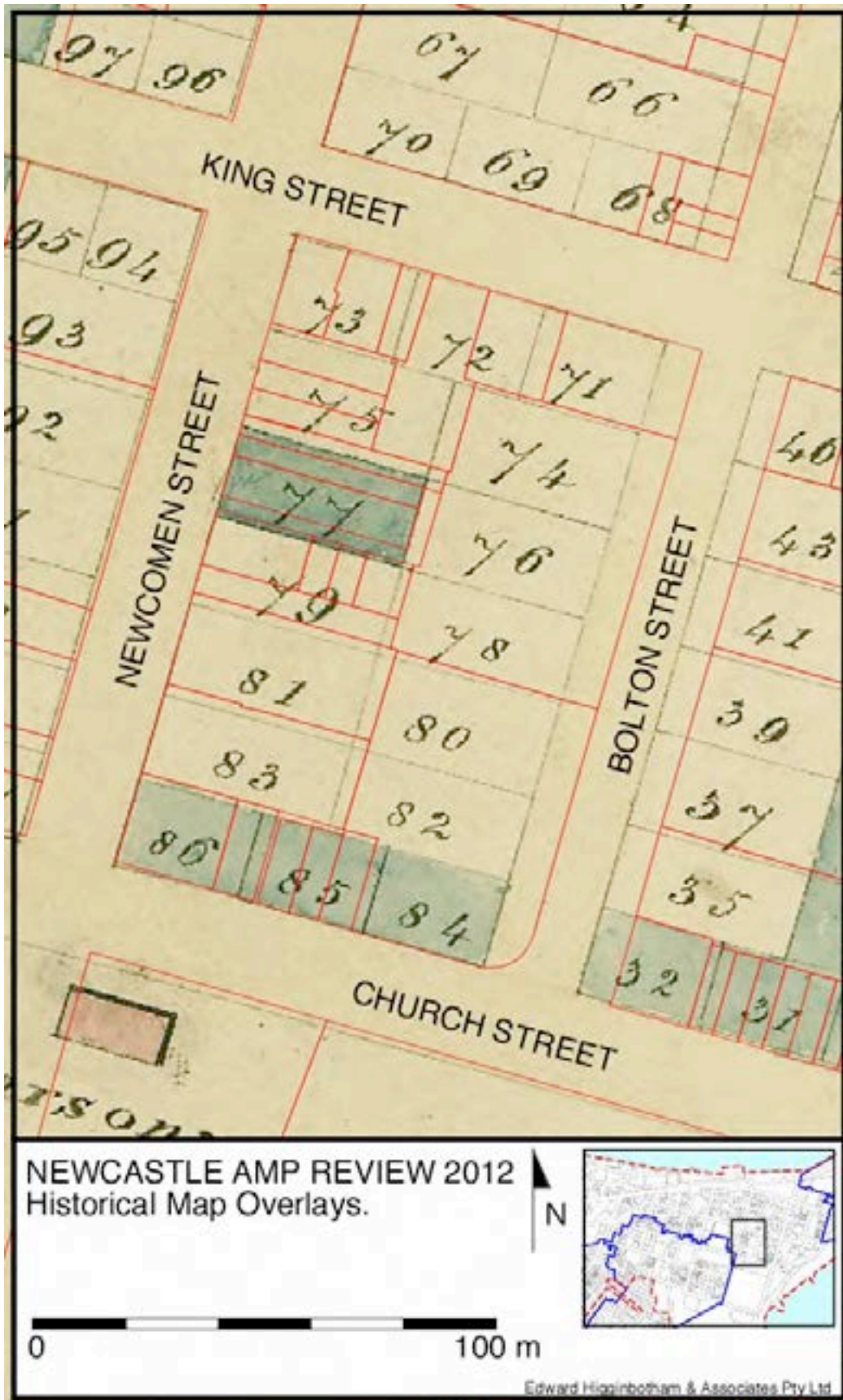
1818 - Convict



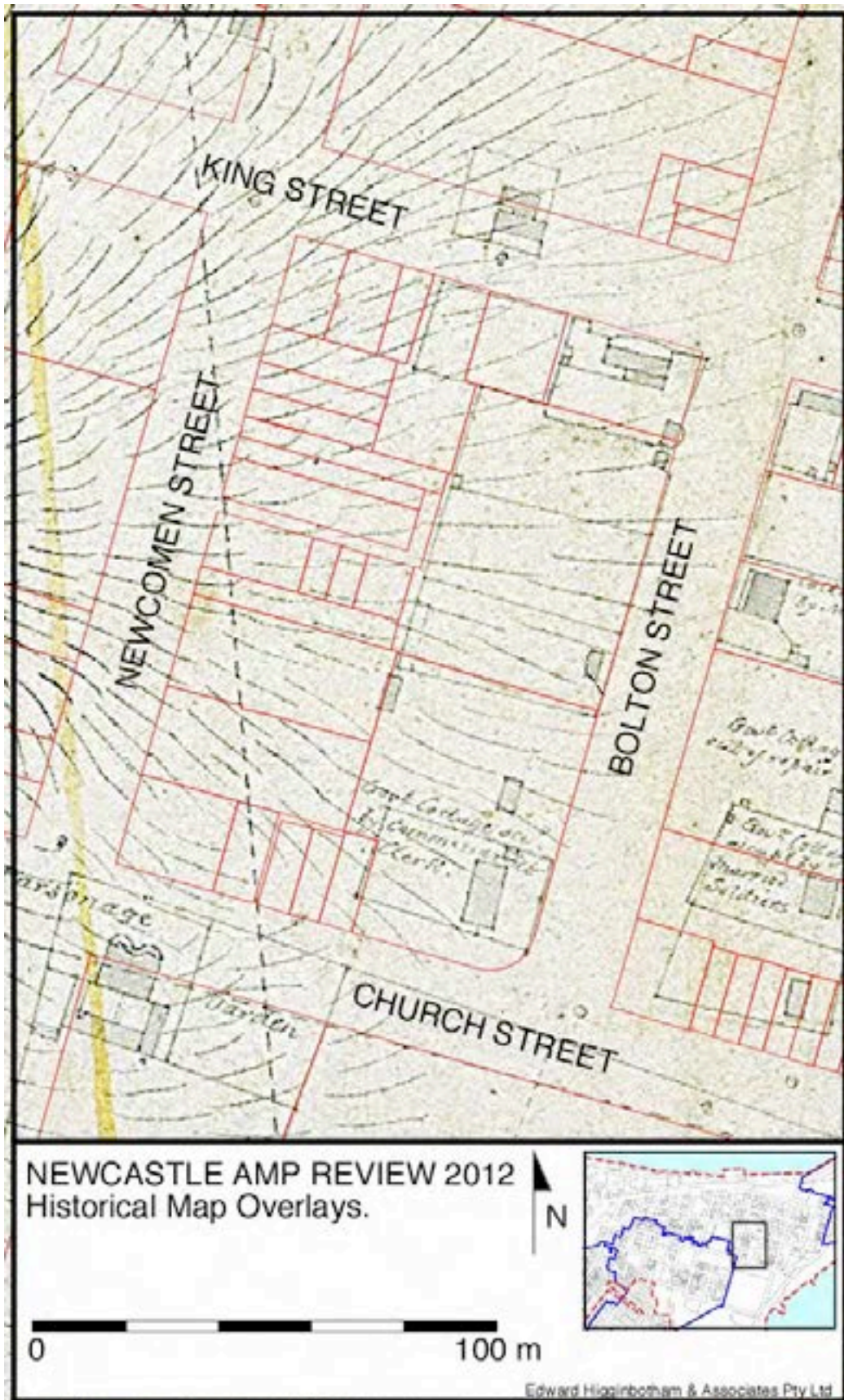
1818 - SR Map 83



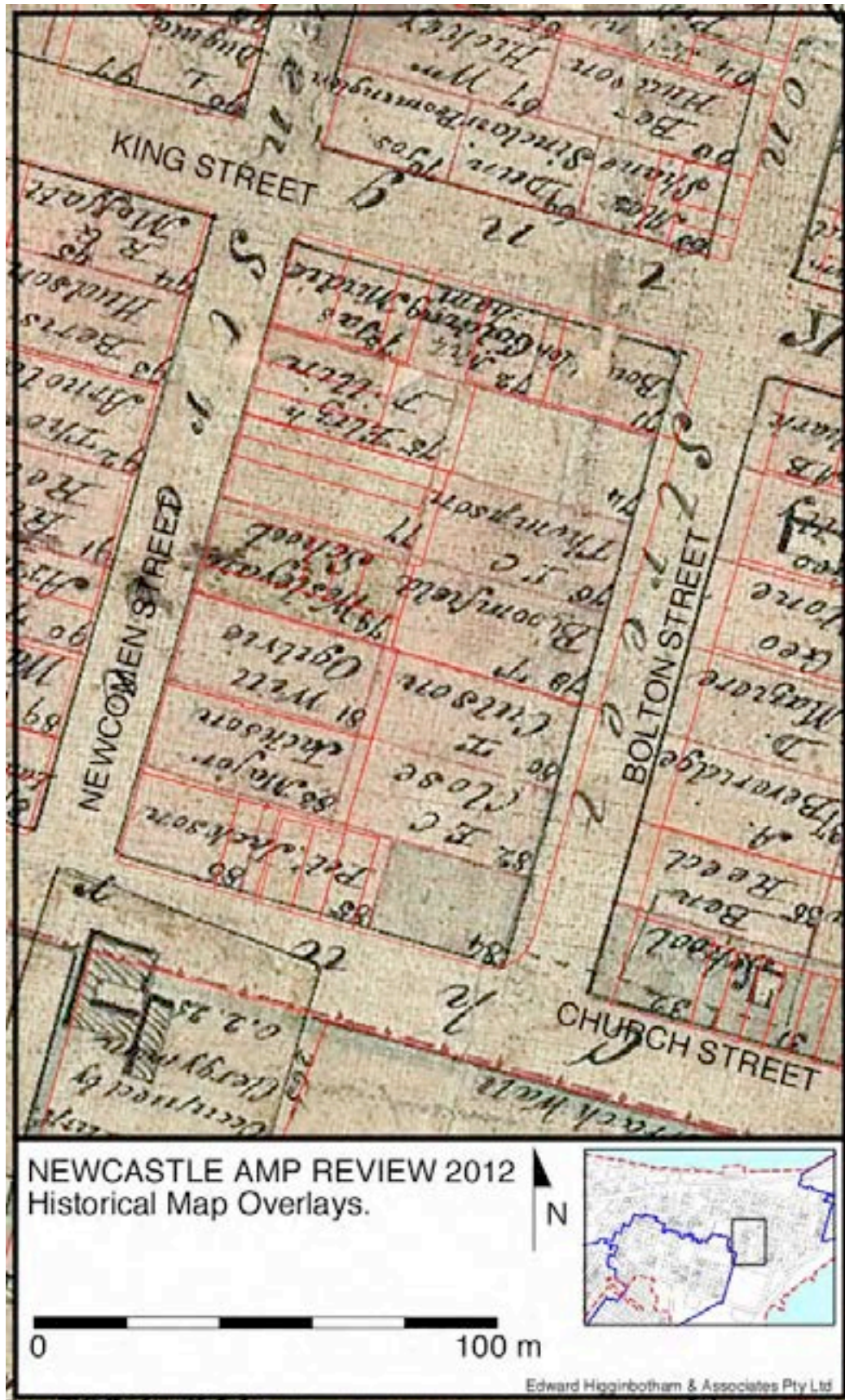
1822 - SR Map 80



1826 - SR Map 4399



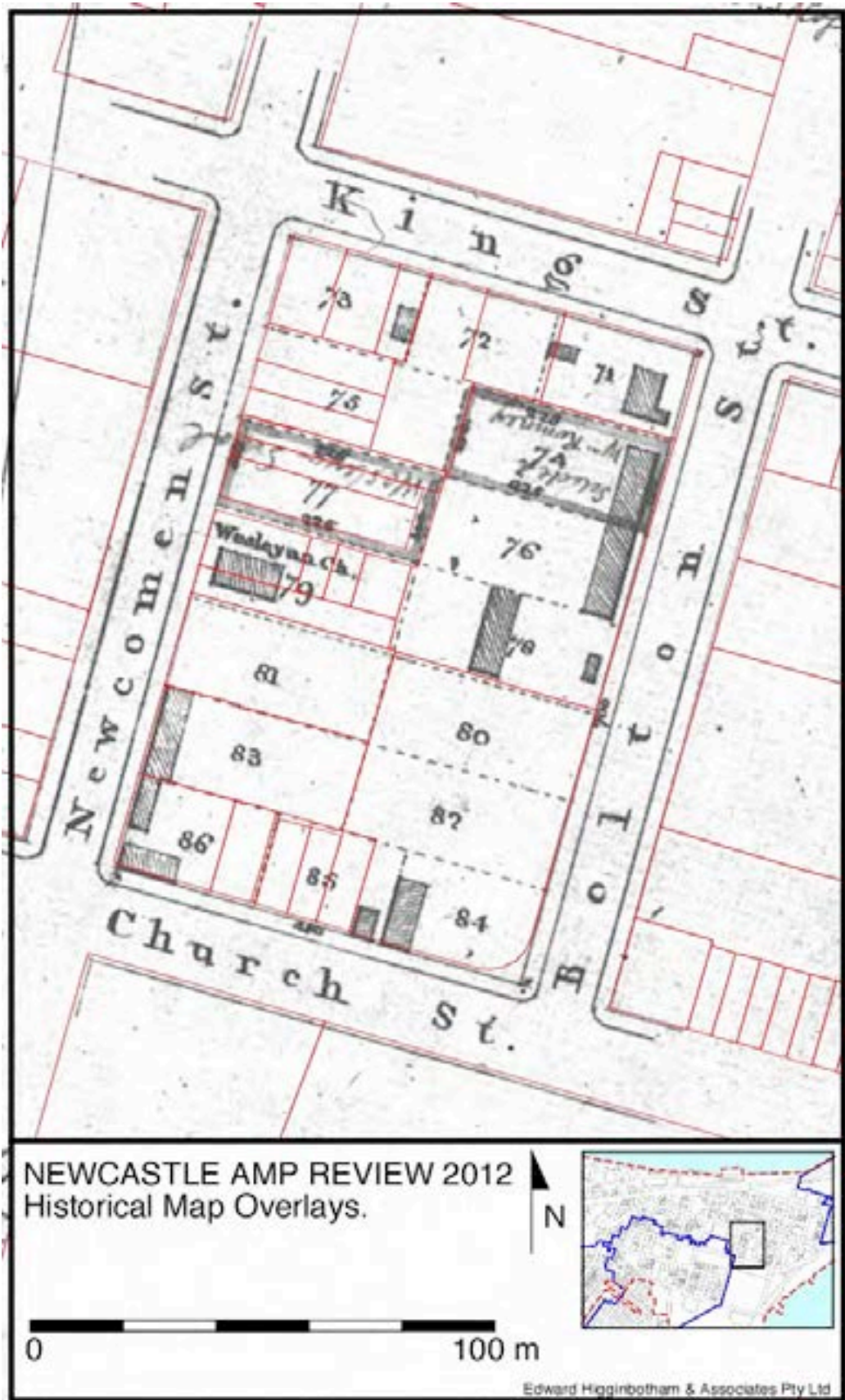
1830 - Armstrong



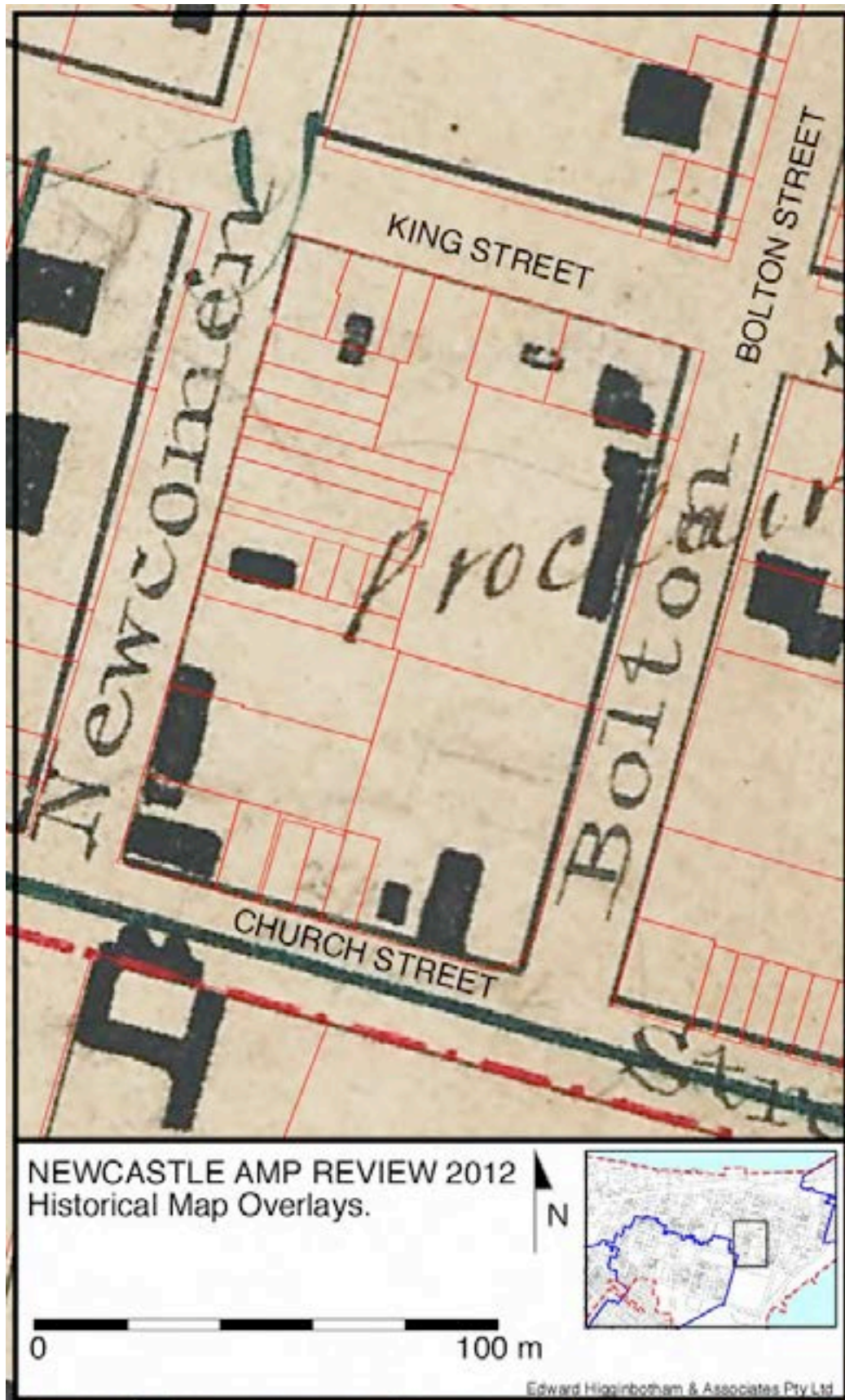
1846 - City



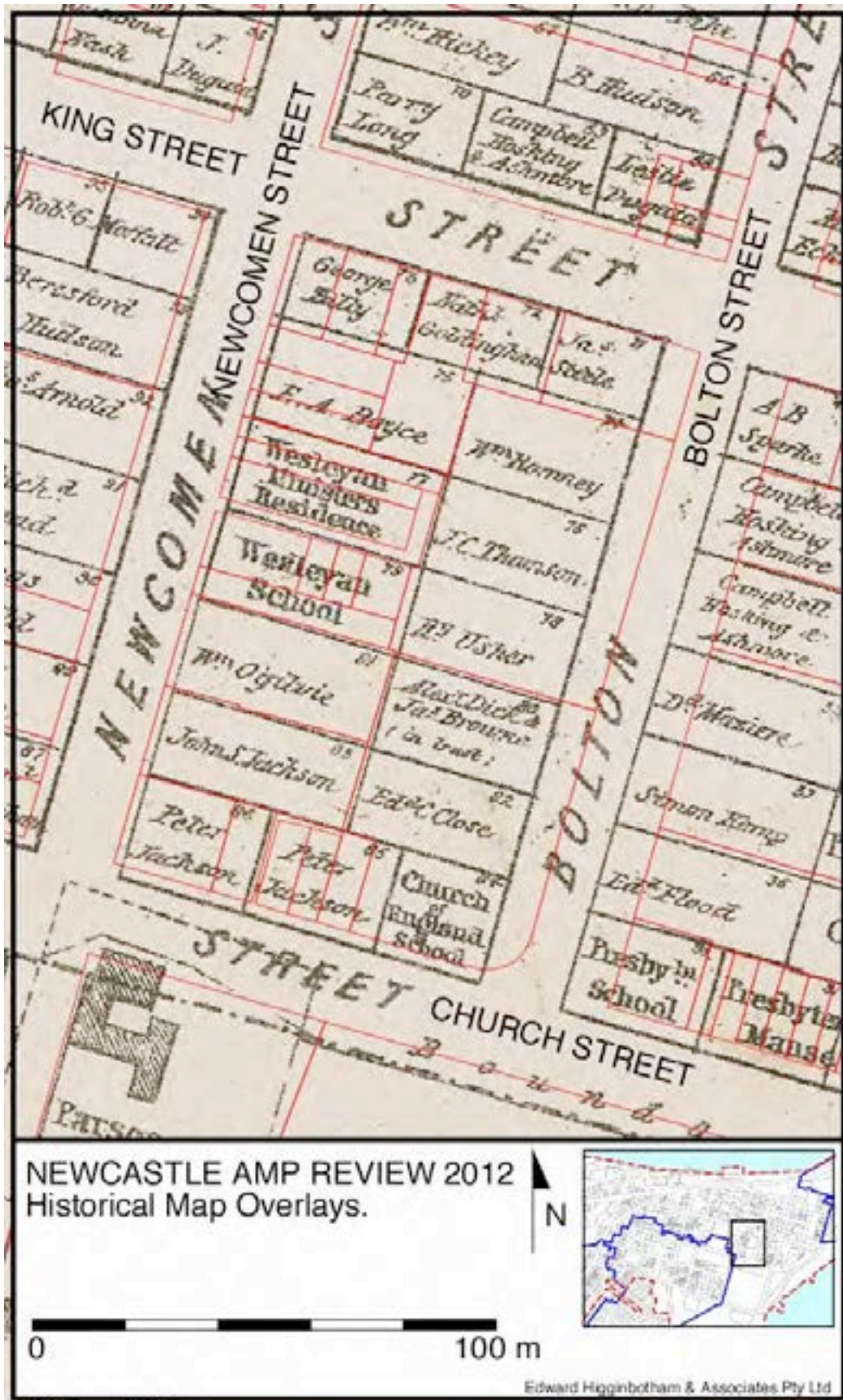
1853 - Street Alignment



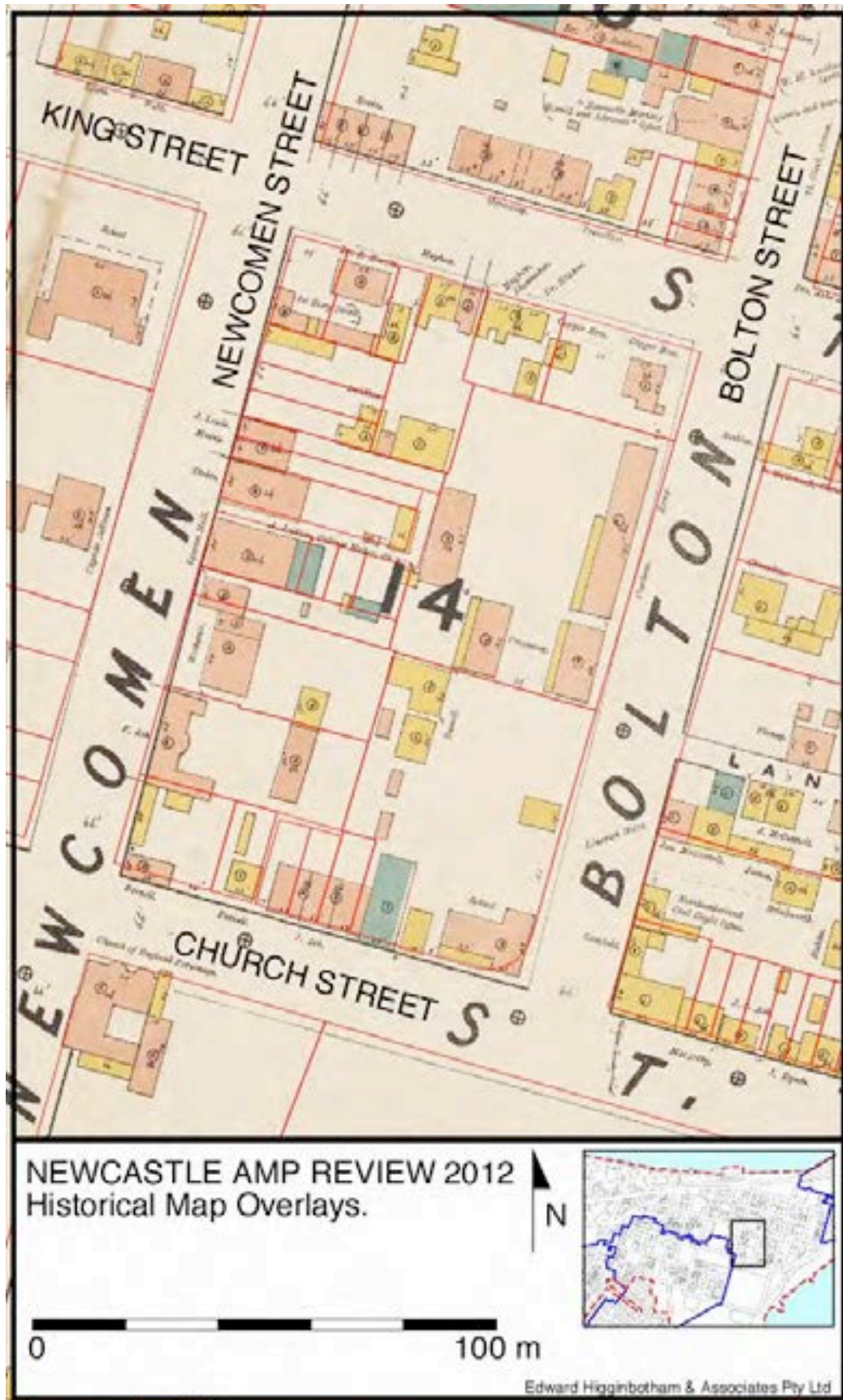
1854 - SB 7. 29.



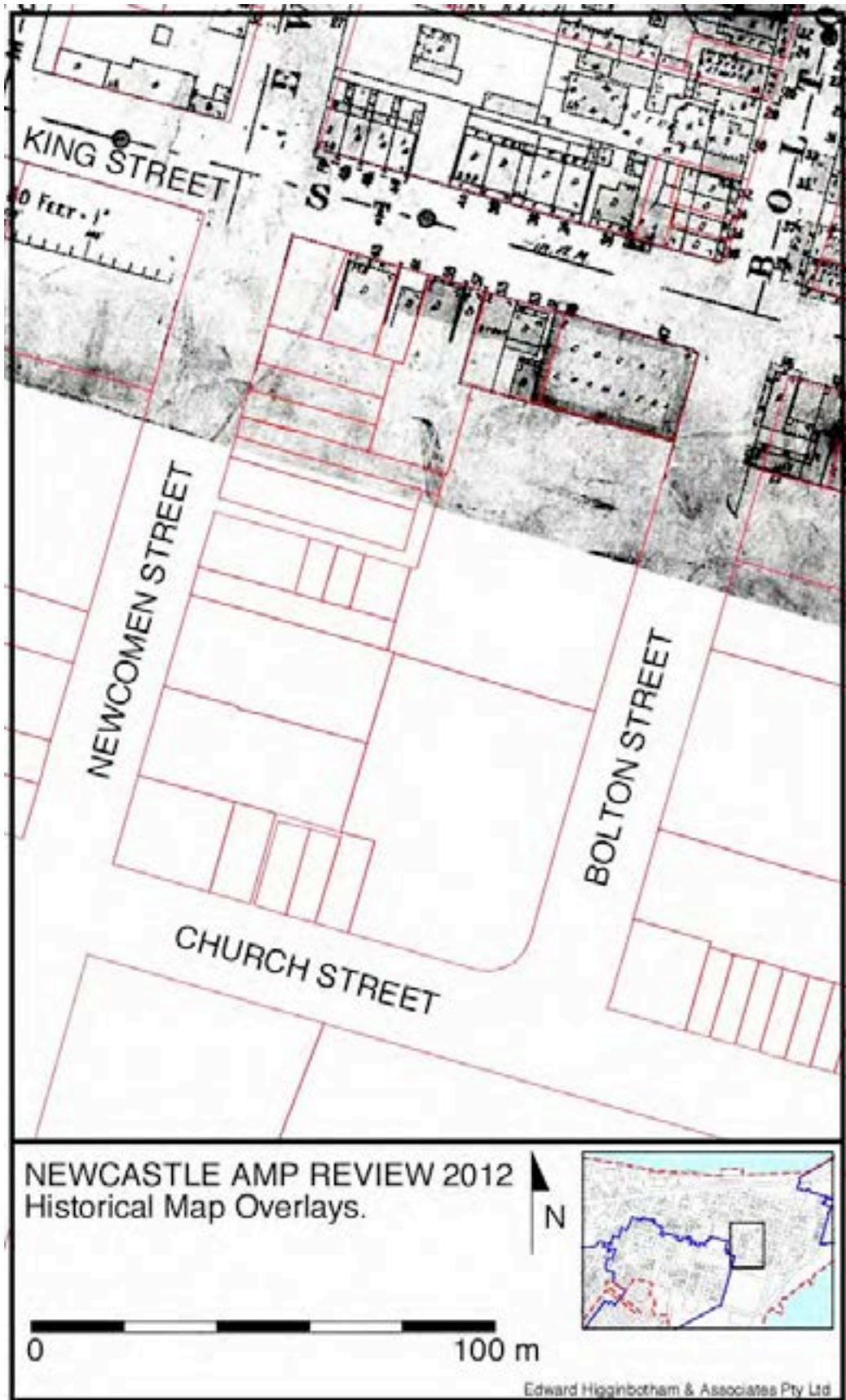
1857 - N 19. 652.



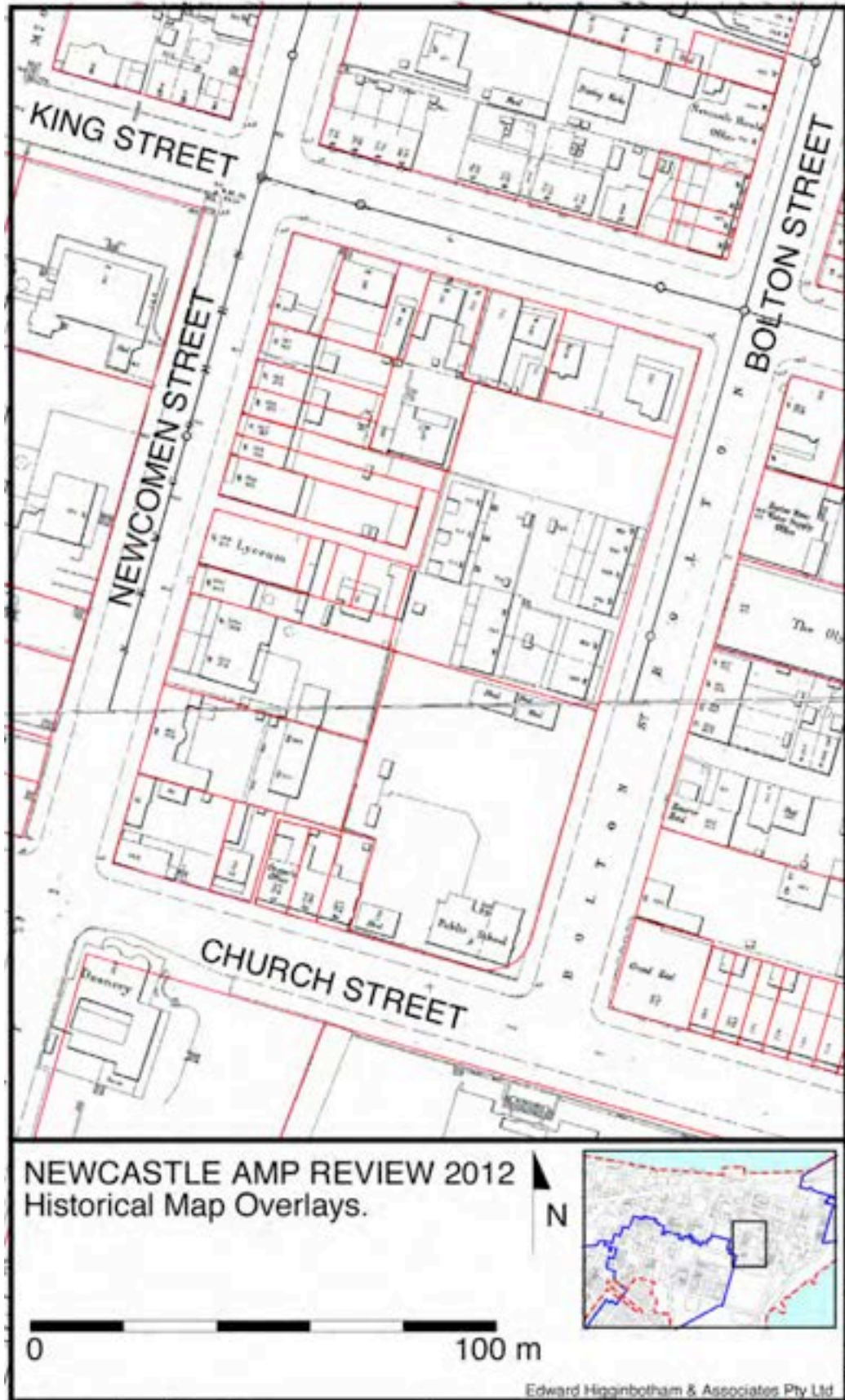
1860 - SR Map 10188



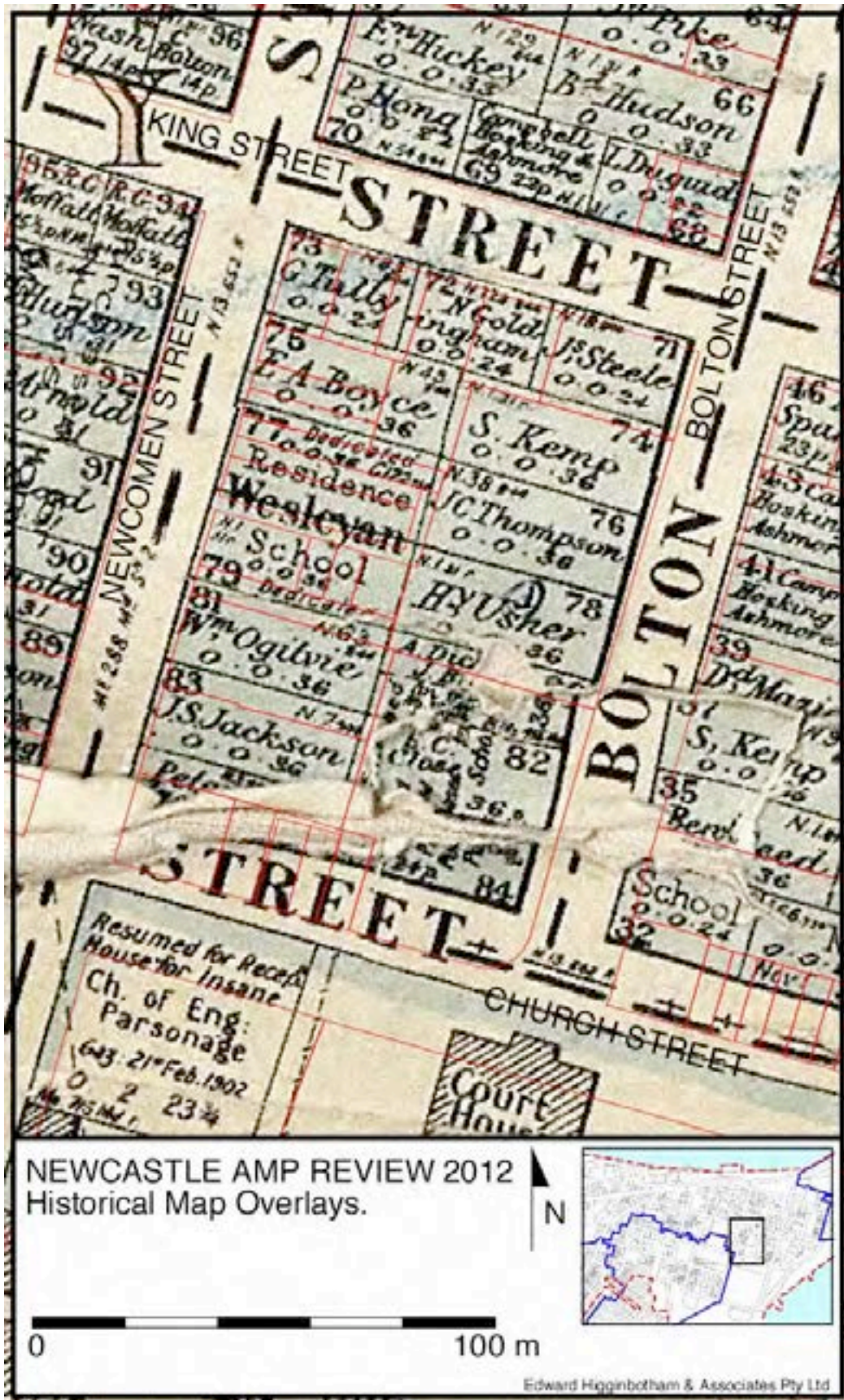
1886 - M&G



1893 - Jones, Fire Insurance

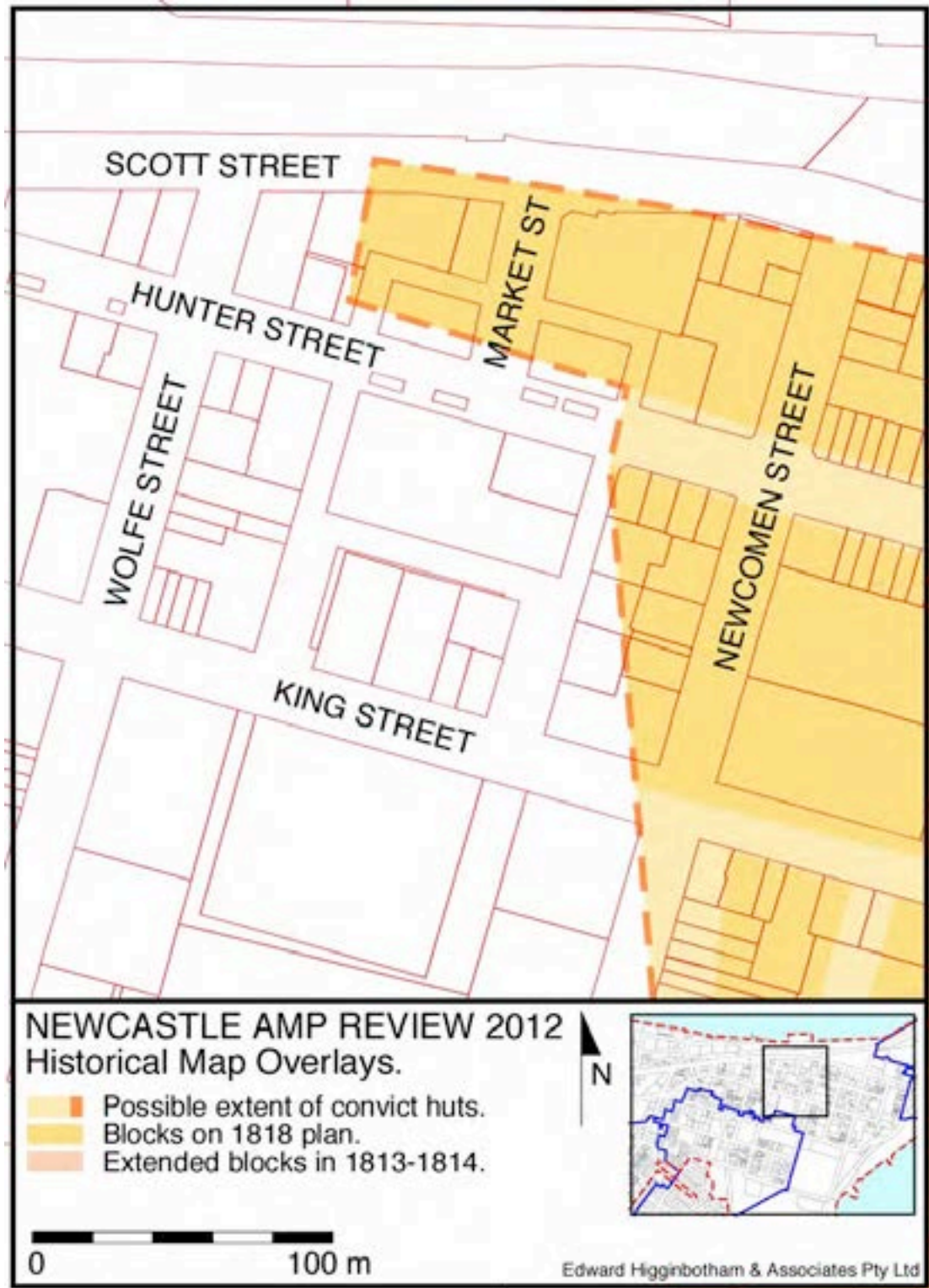


1895-97 - Detail

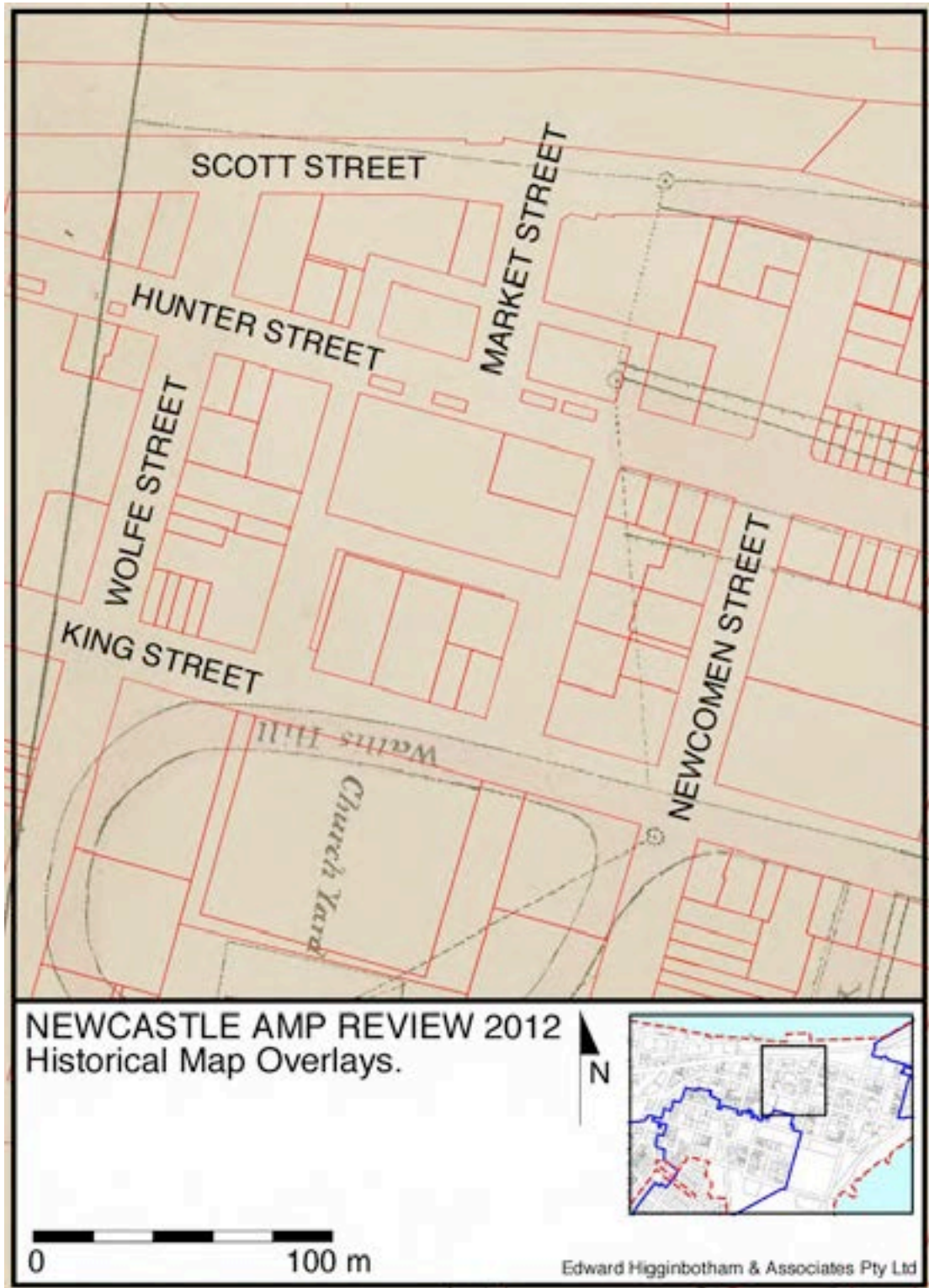


1915 - City

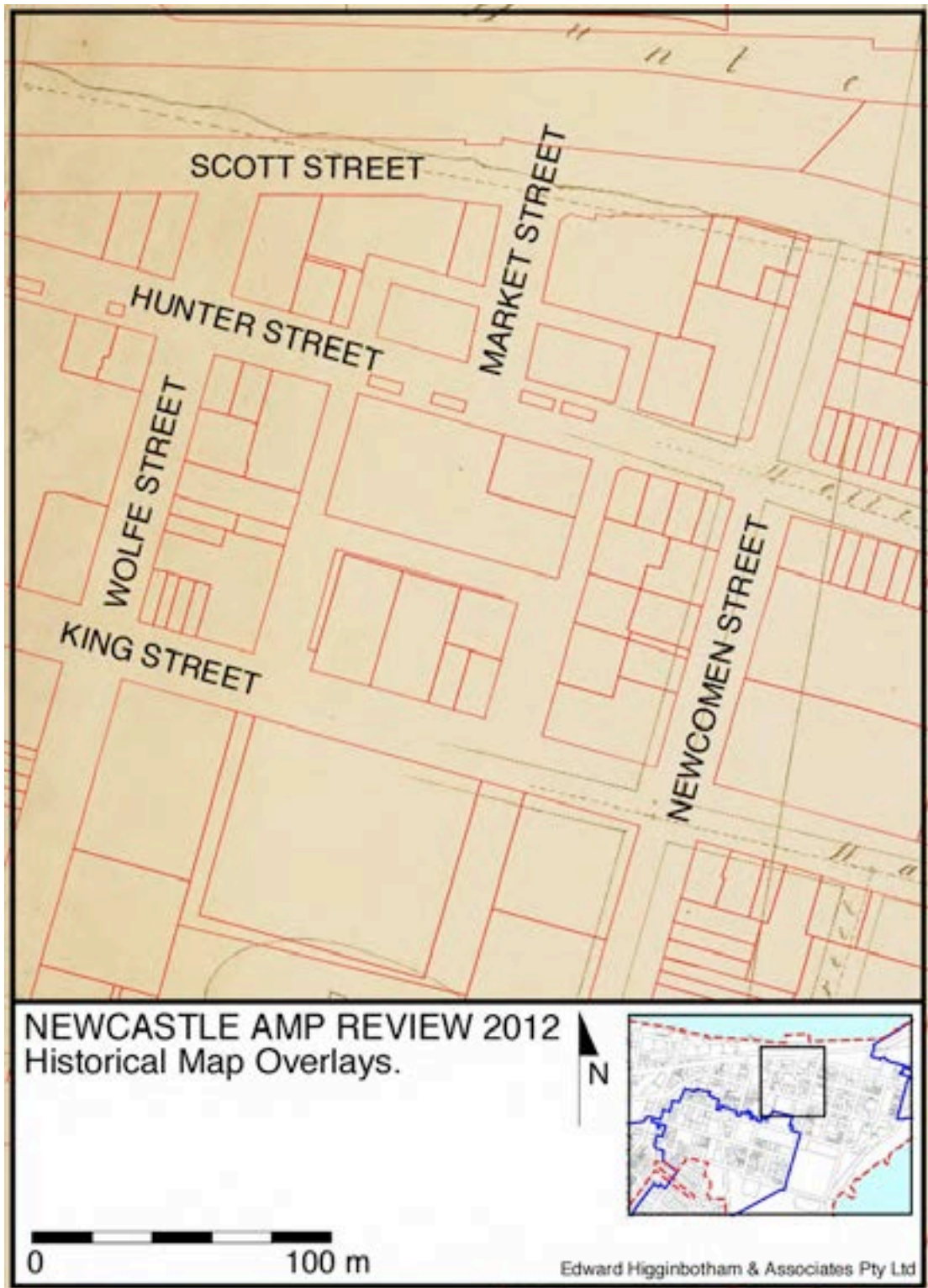
Block 007.



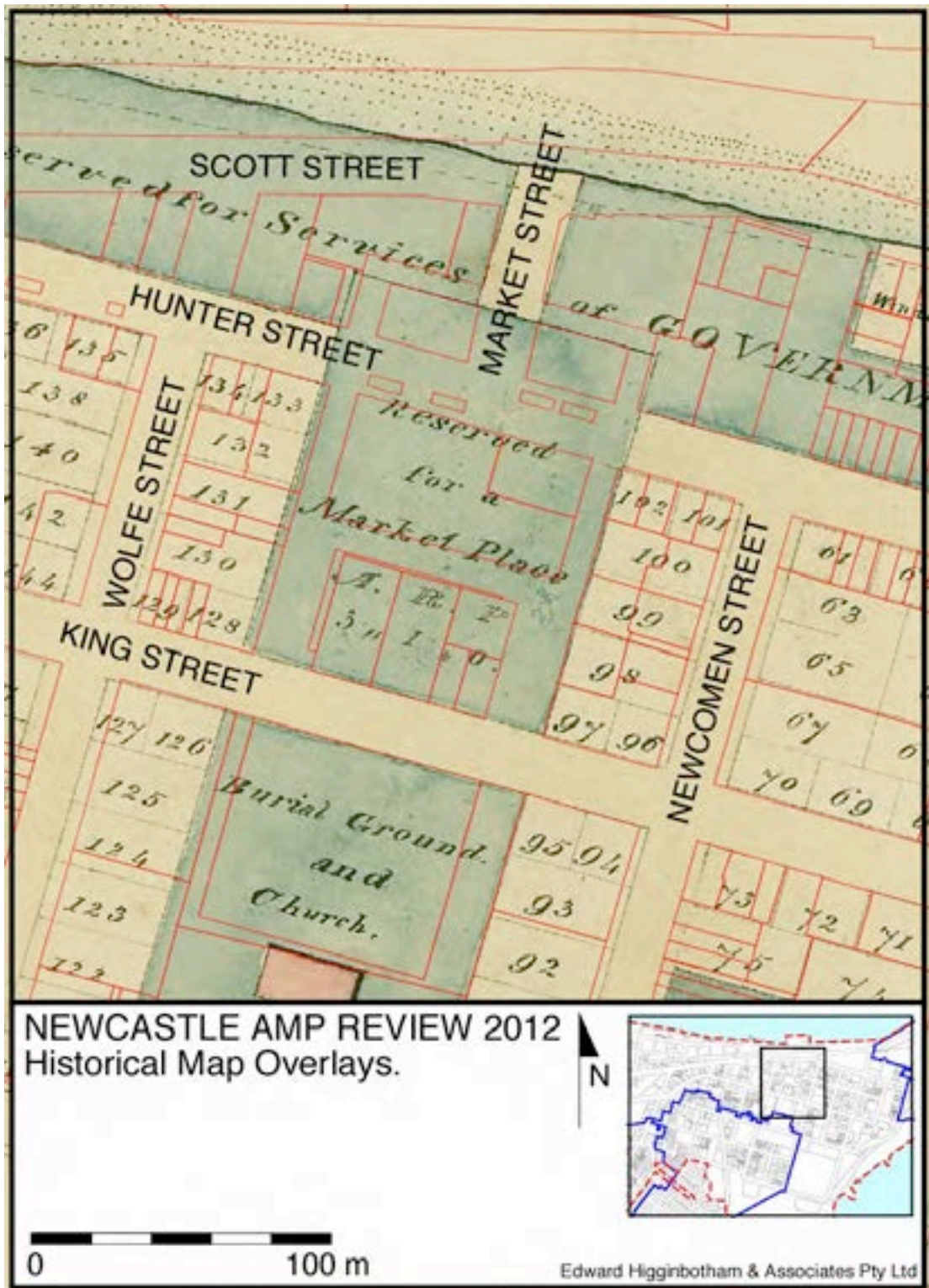
1818 - Convict



1818 - SR Map 83



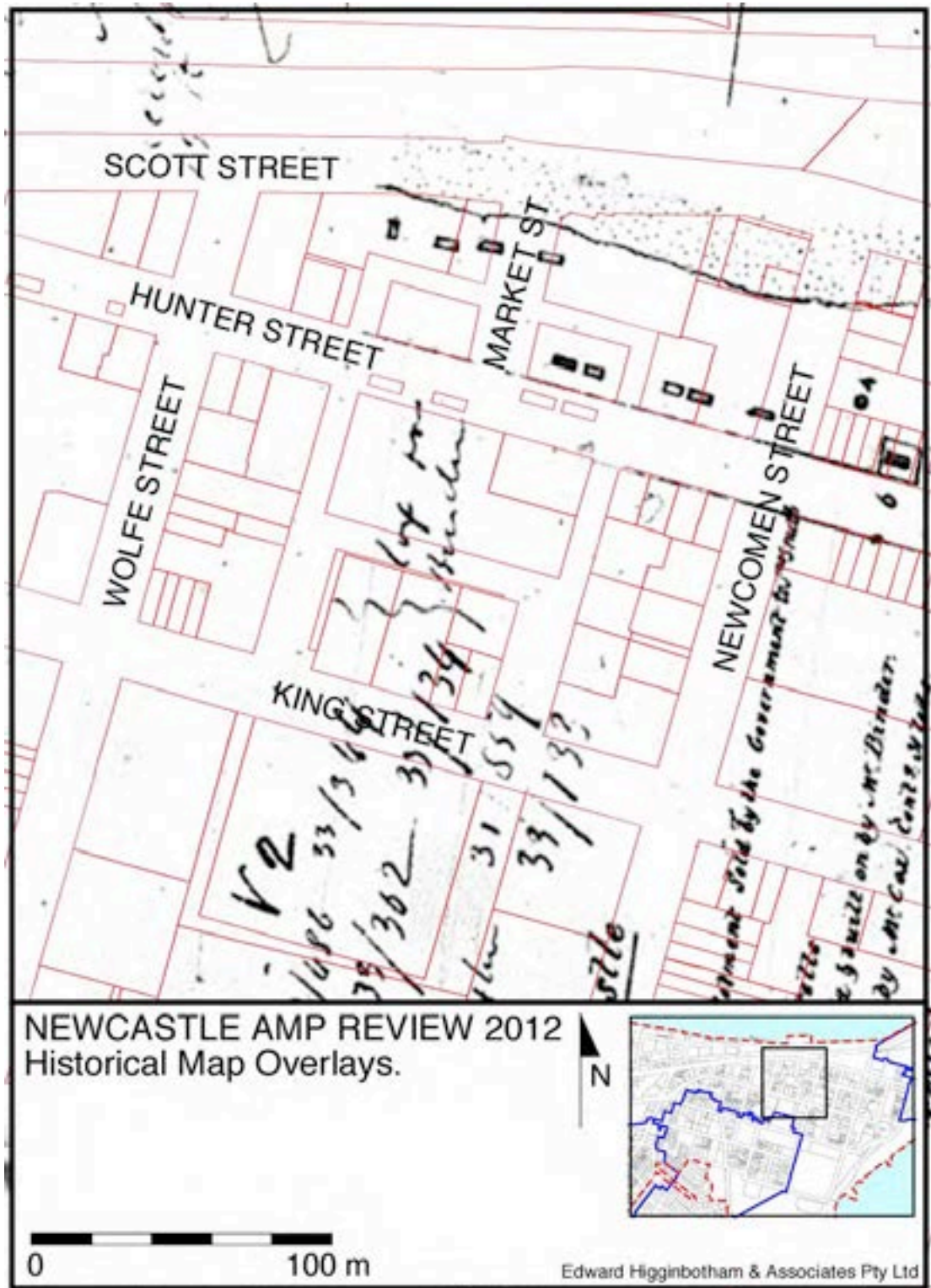
1822 - SR Map 80



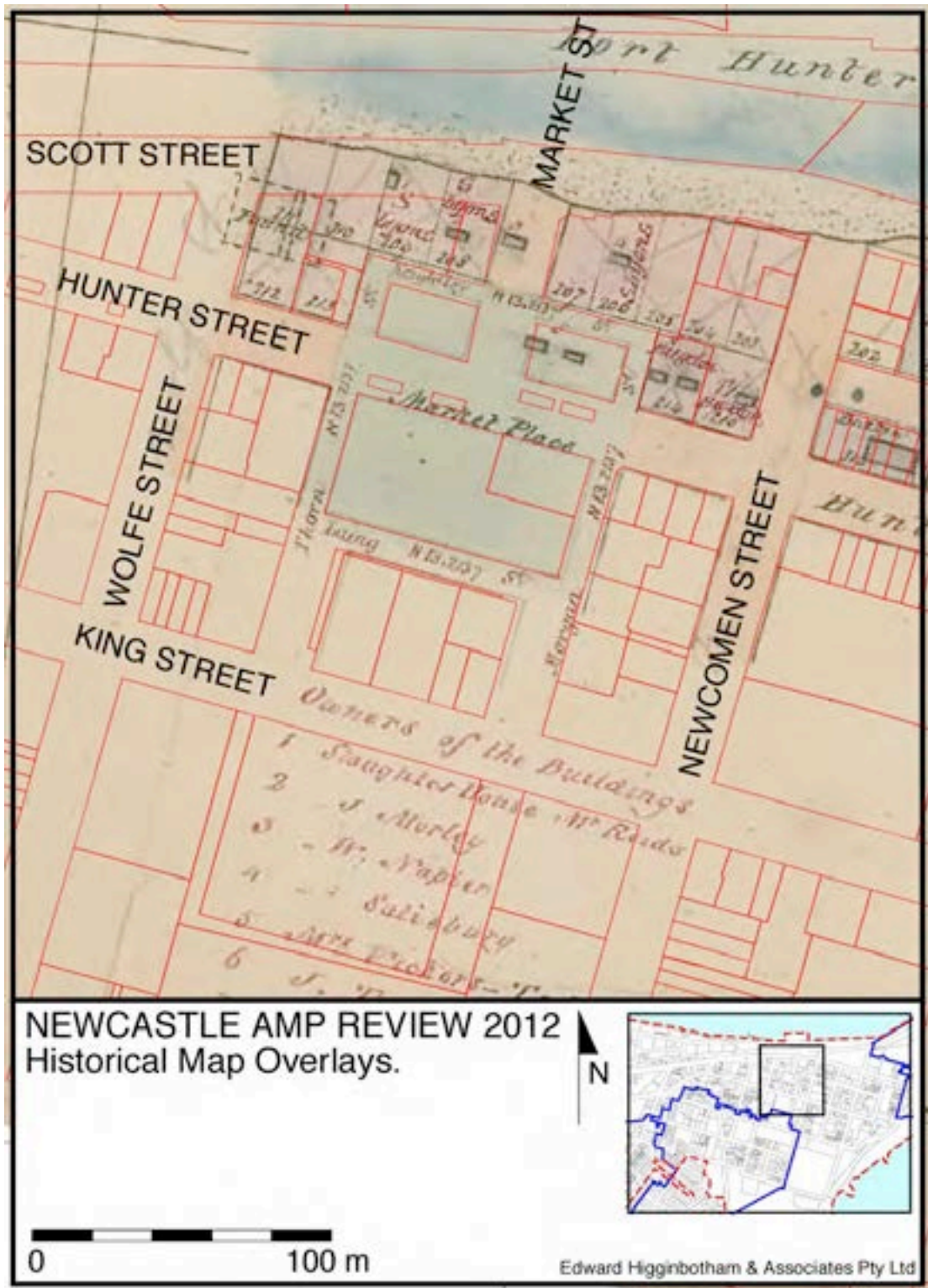
1826 - SR Map 4399



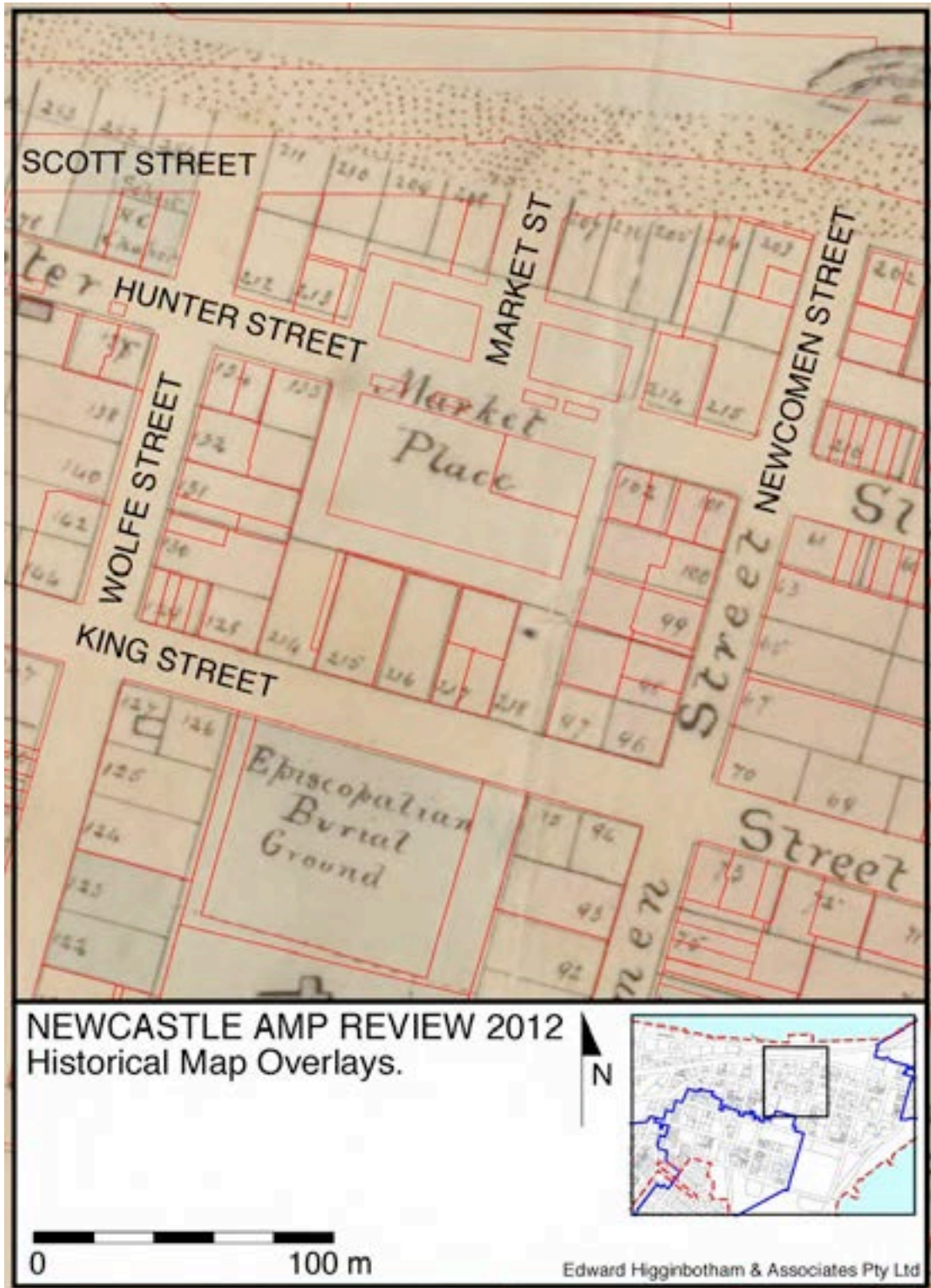
1830 - Armstrong



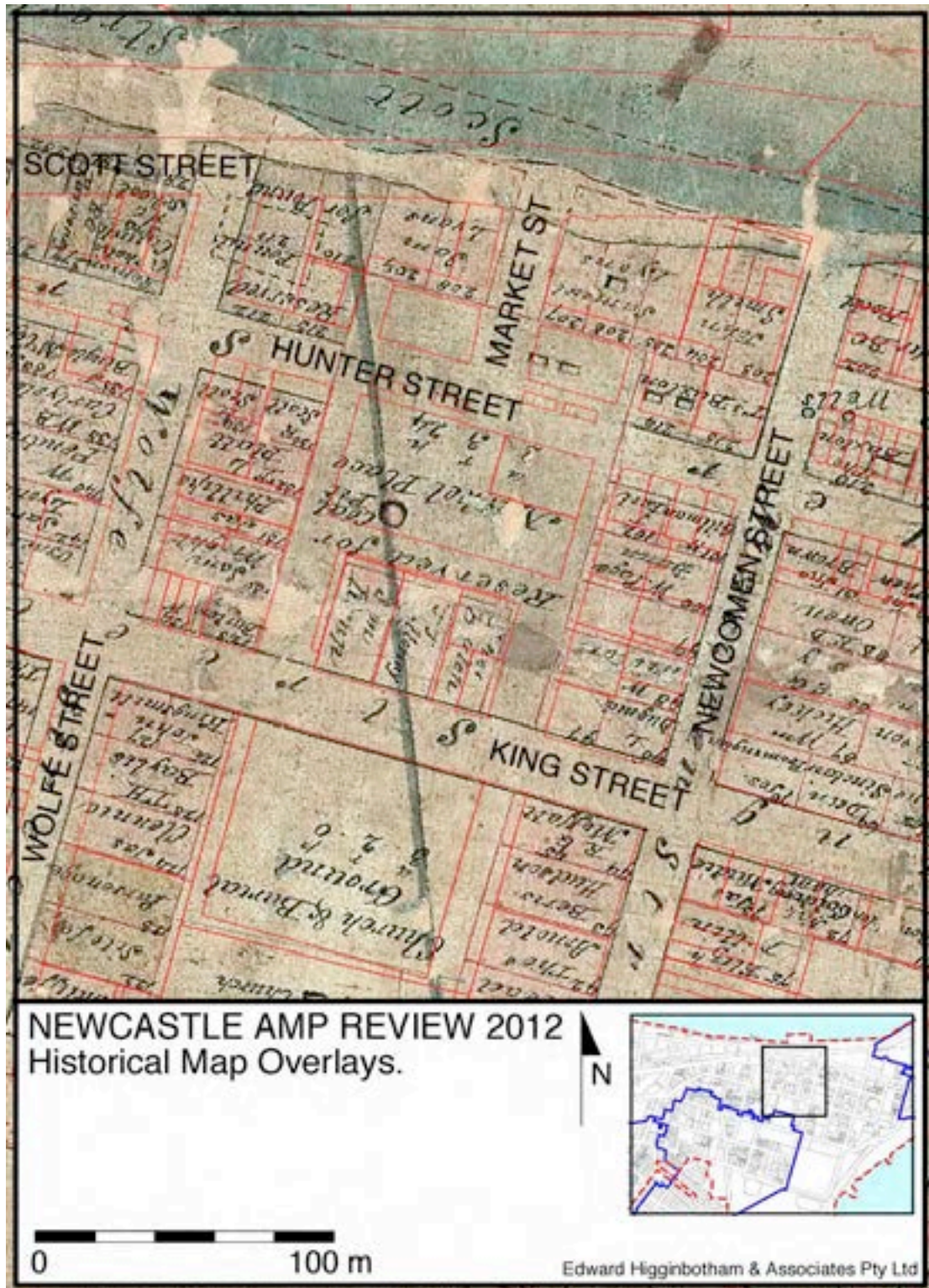
1833 - SB 2. 32



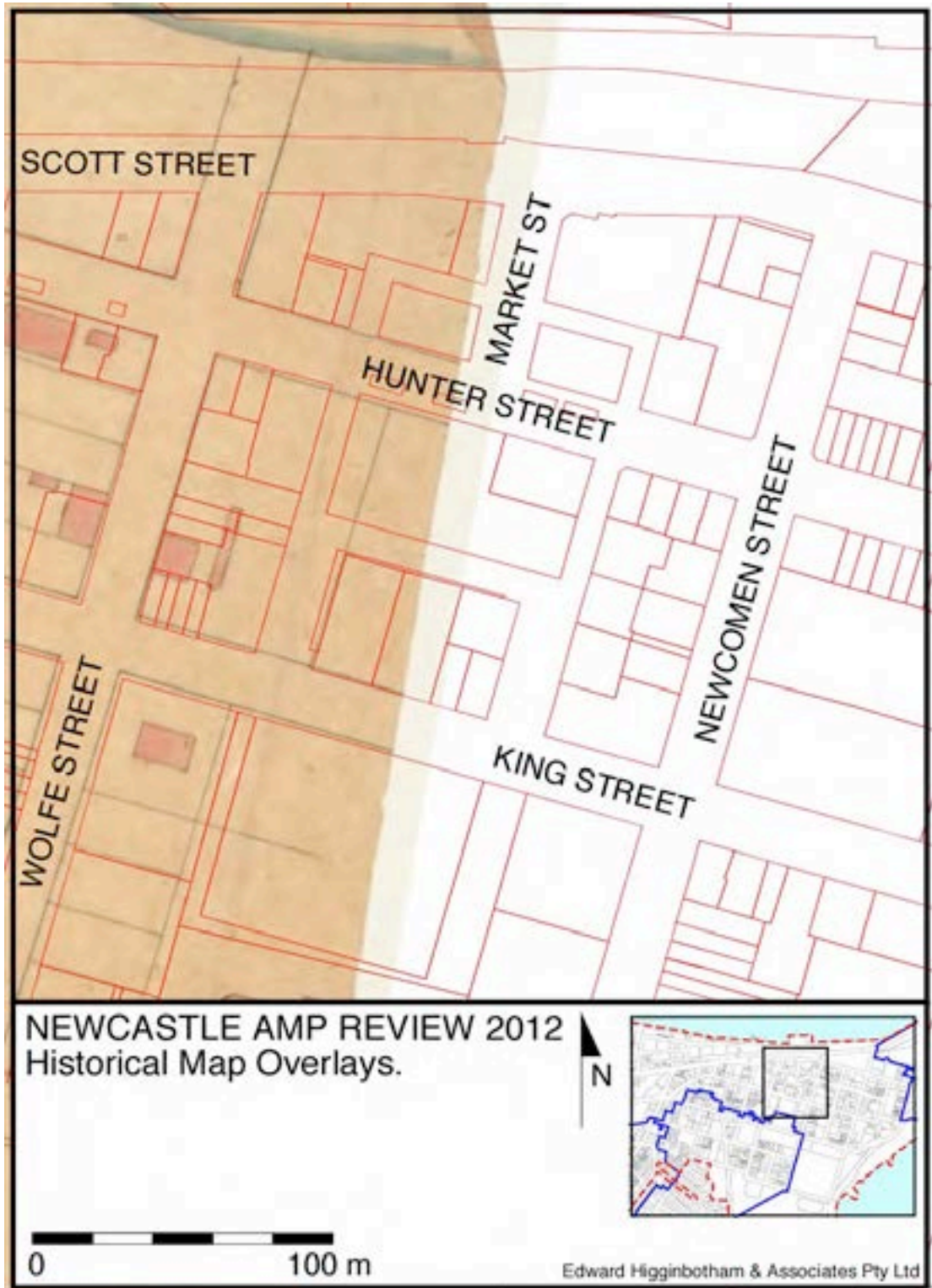
1834 - N 13. 844



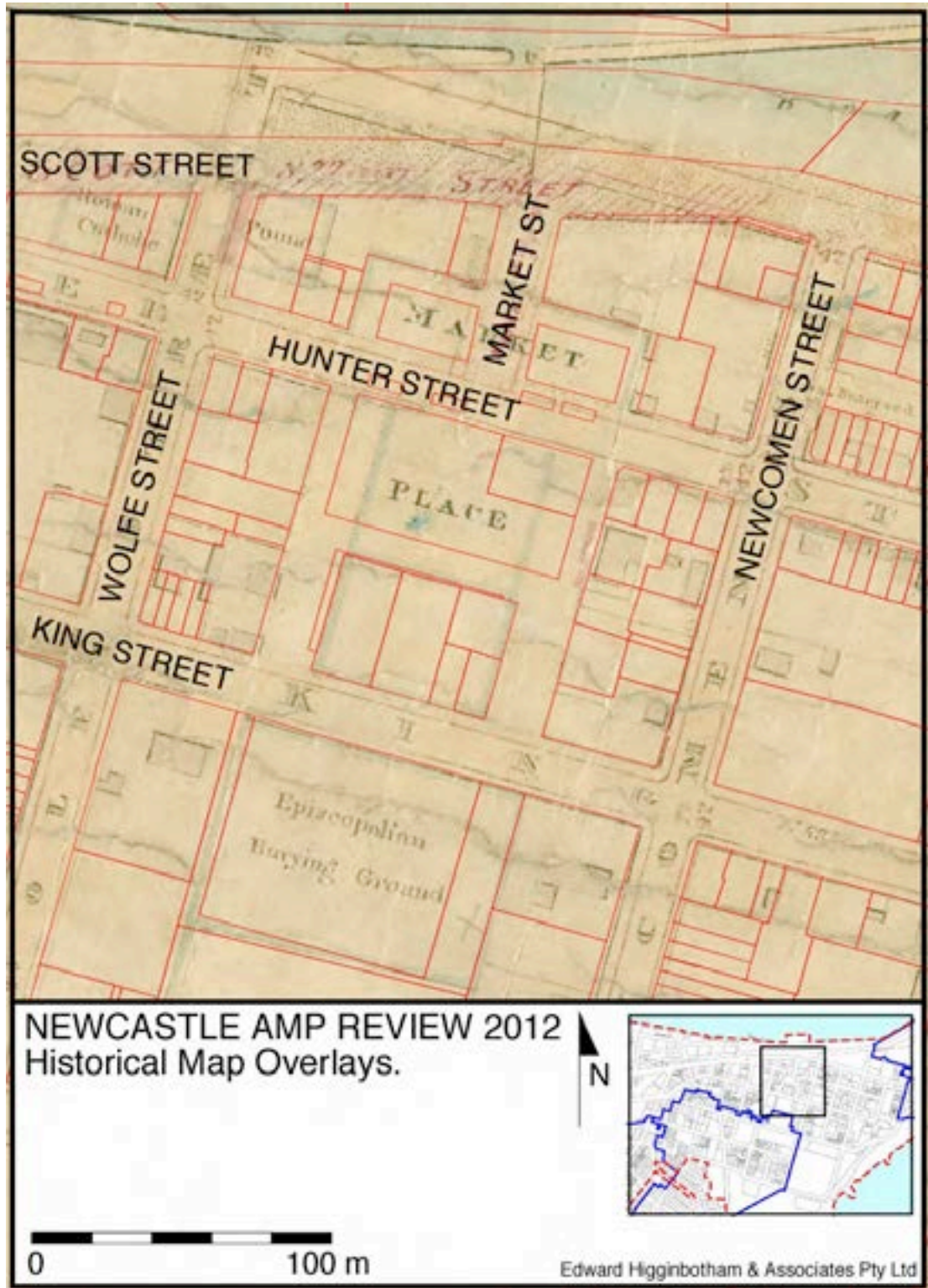
1844 - Town



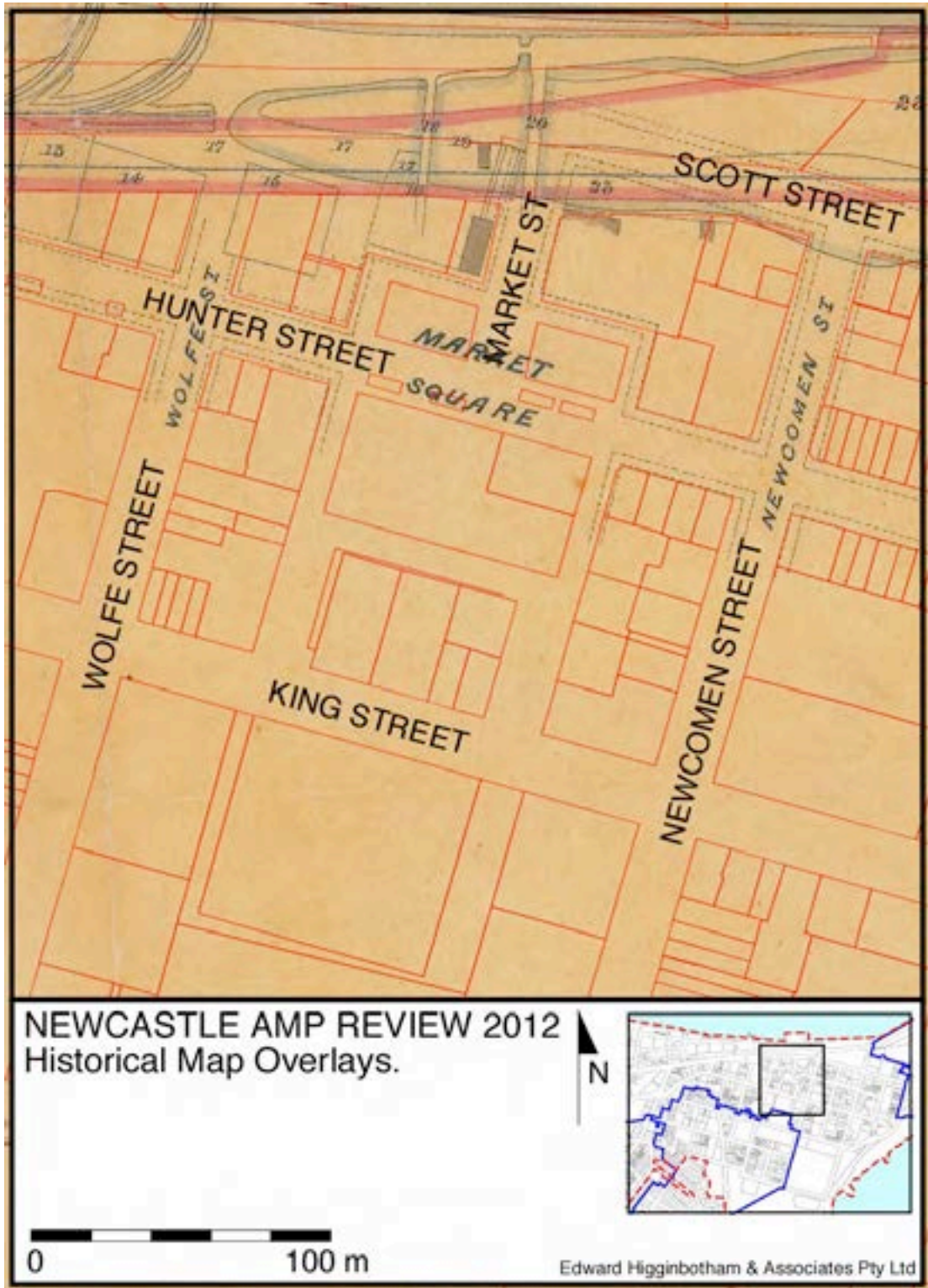
1846 - City



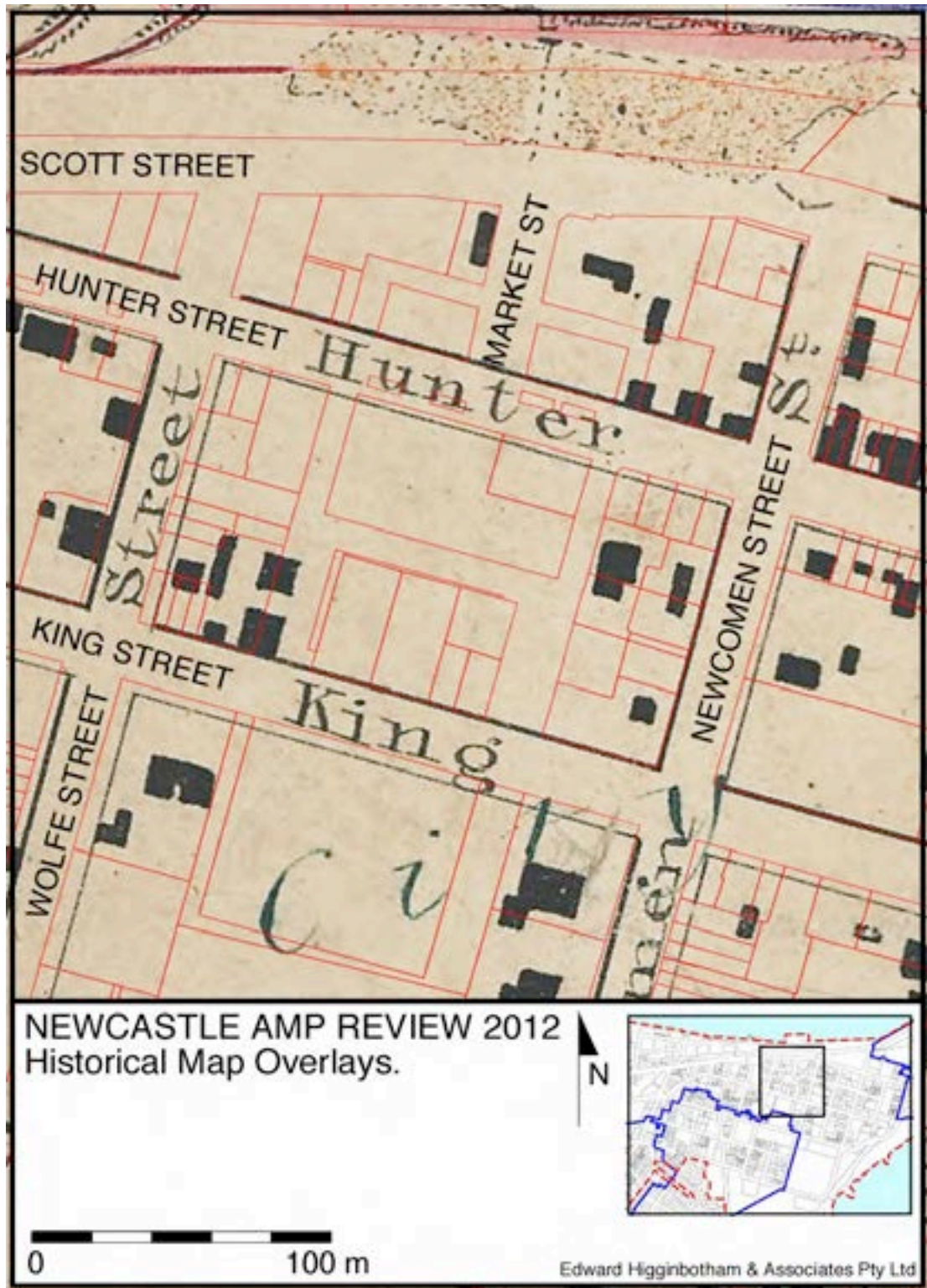
1850-7 - AAC



1853 - Street Alignment



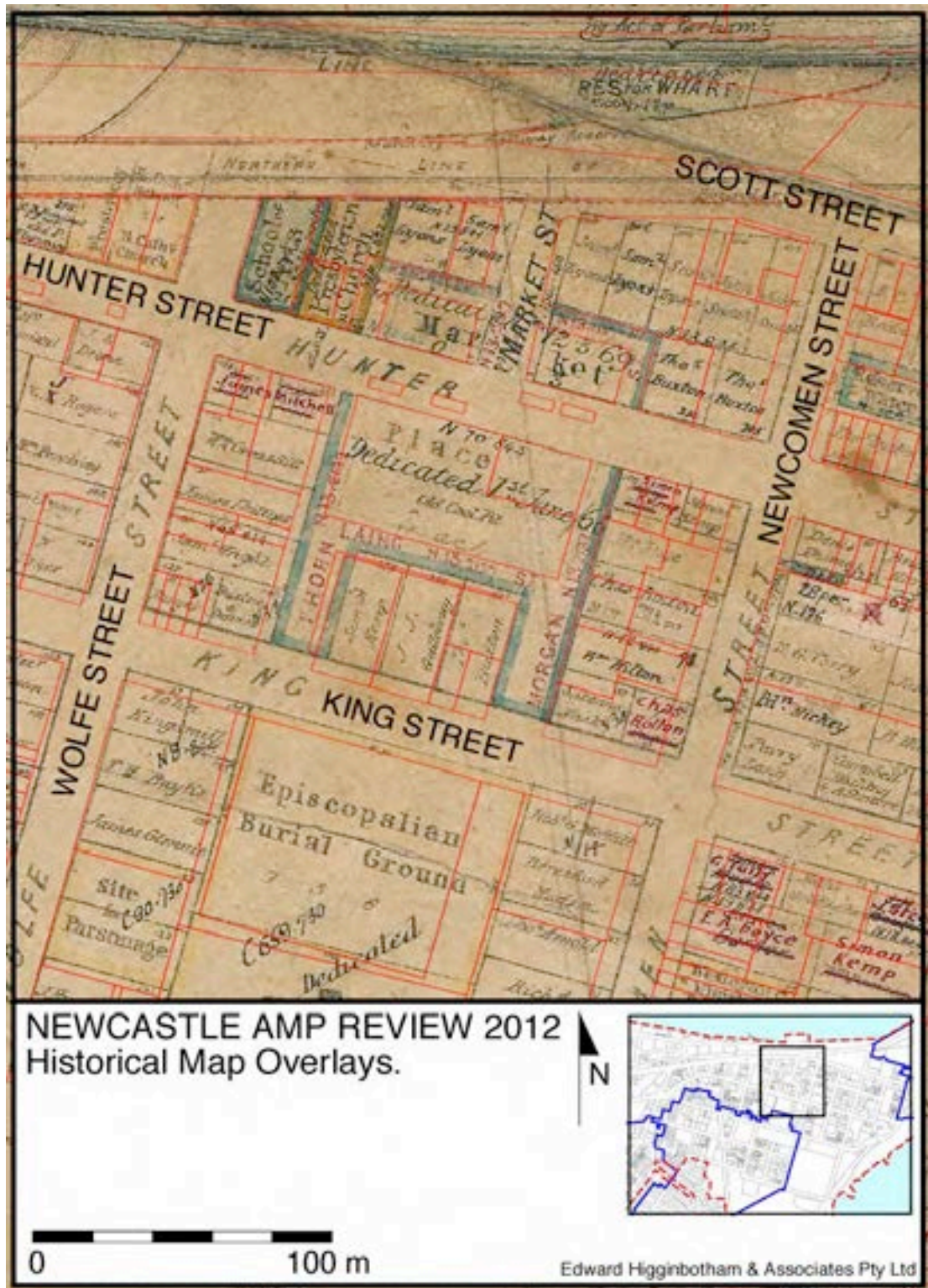
1857 - Rail SR Map 6236



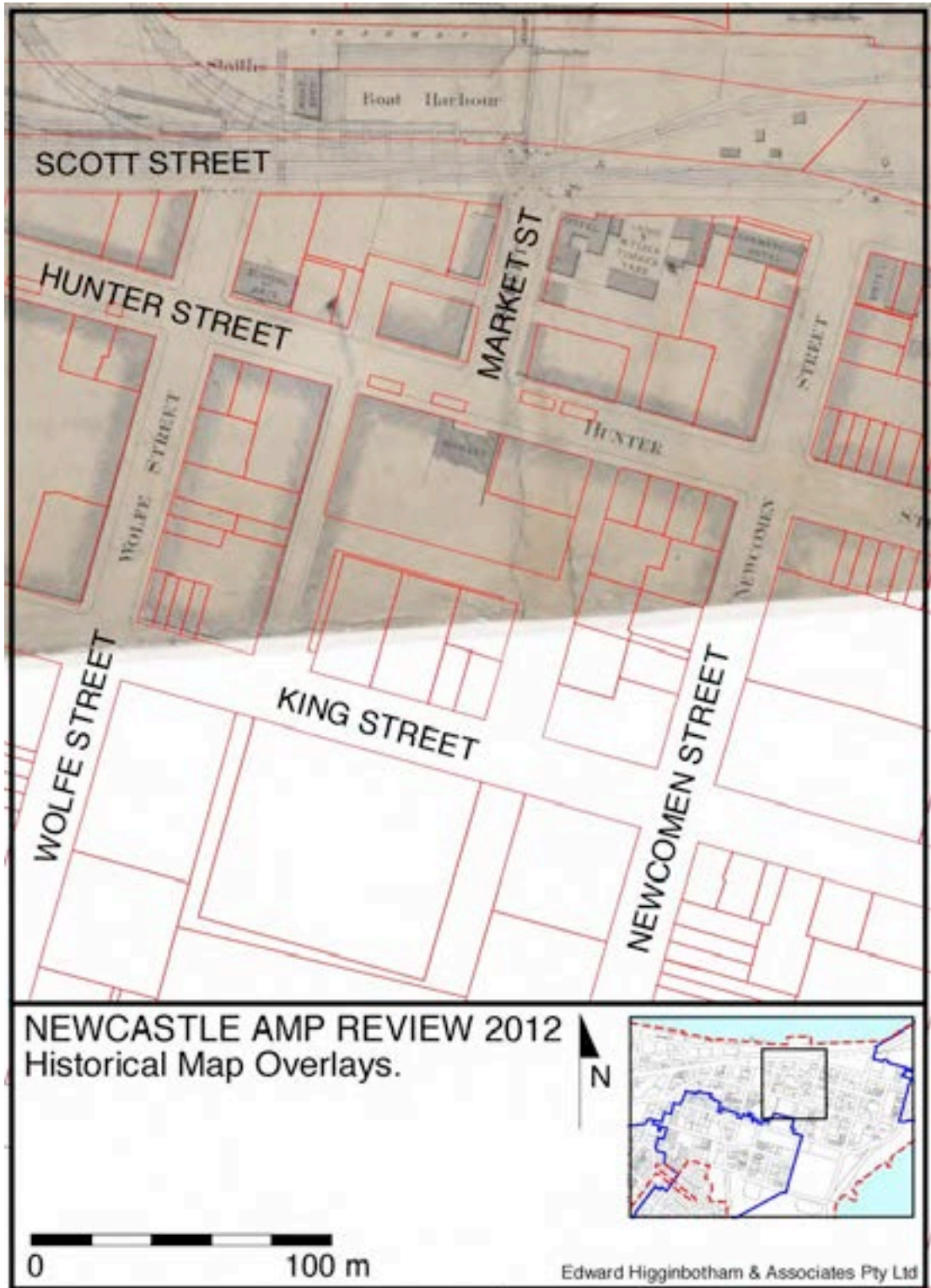
1857 - N 19. 652.



1860 - SR Map 10188



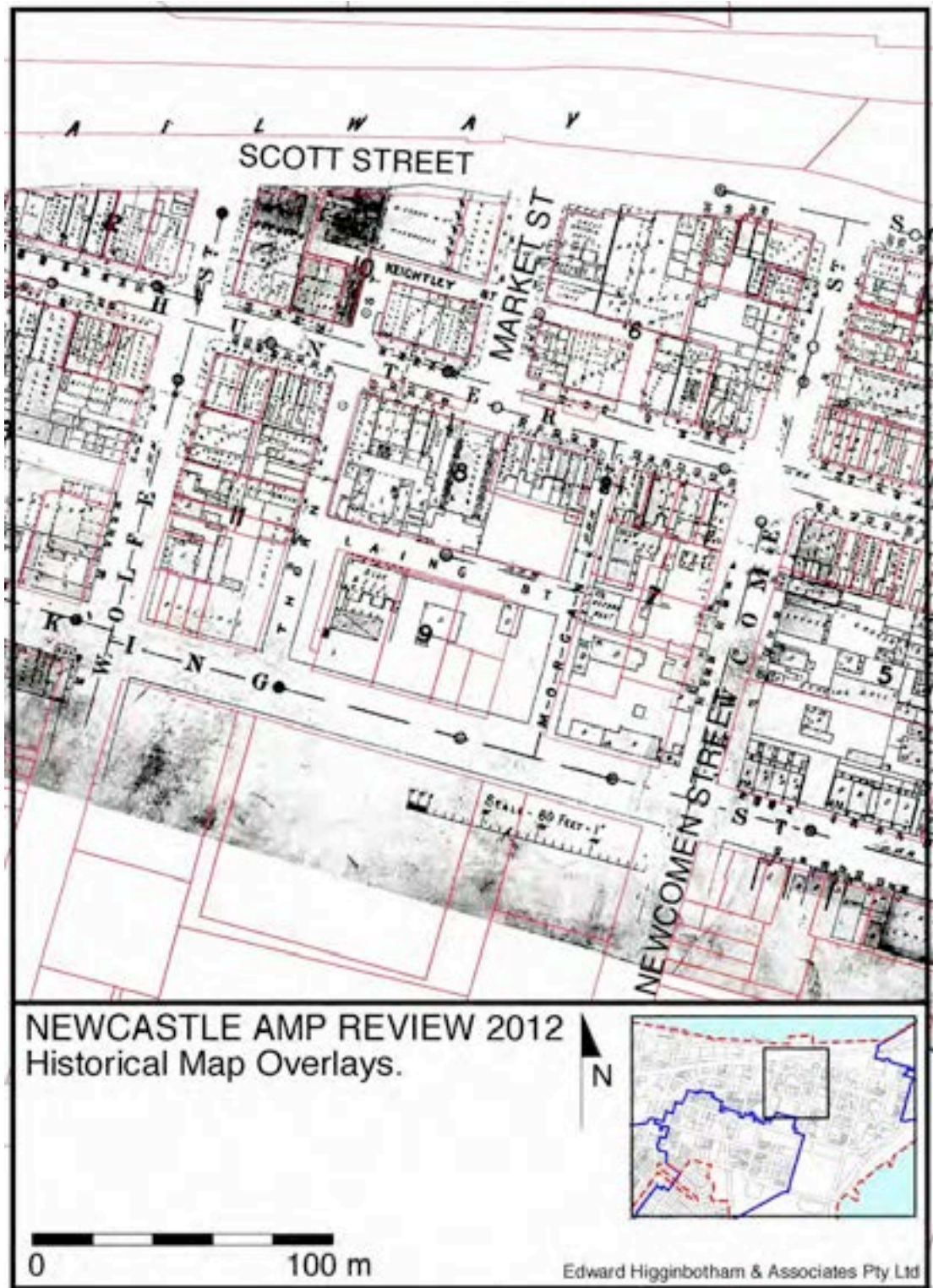
1860 - N 20. 652



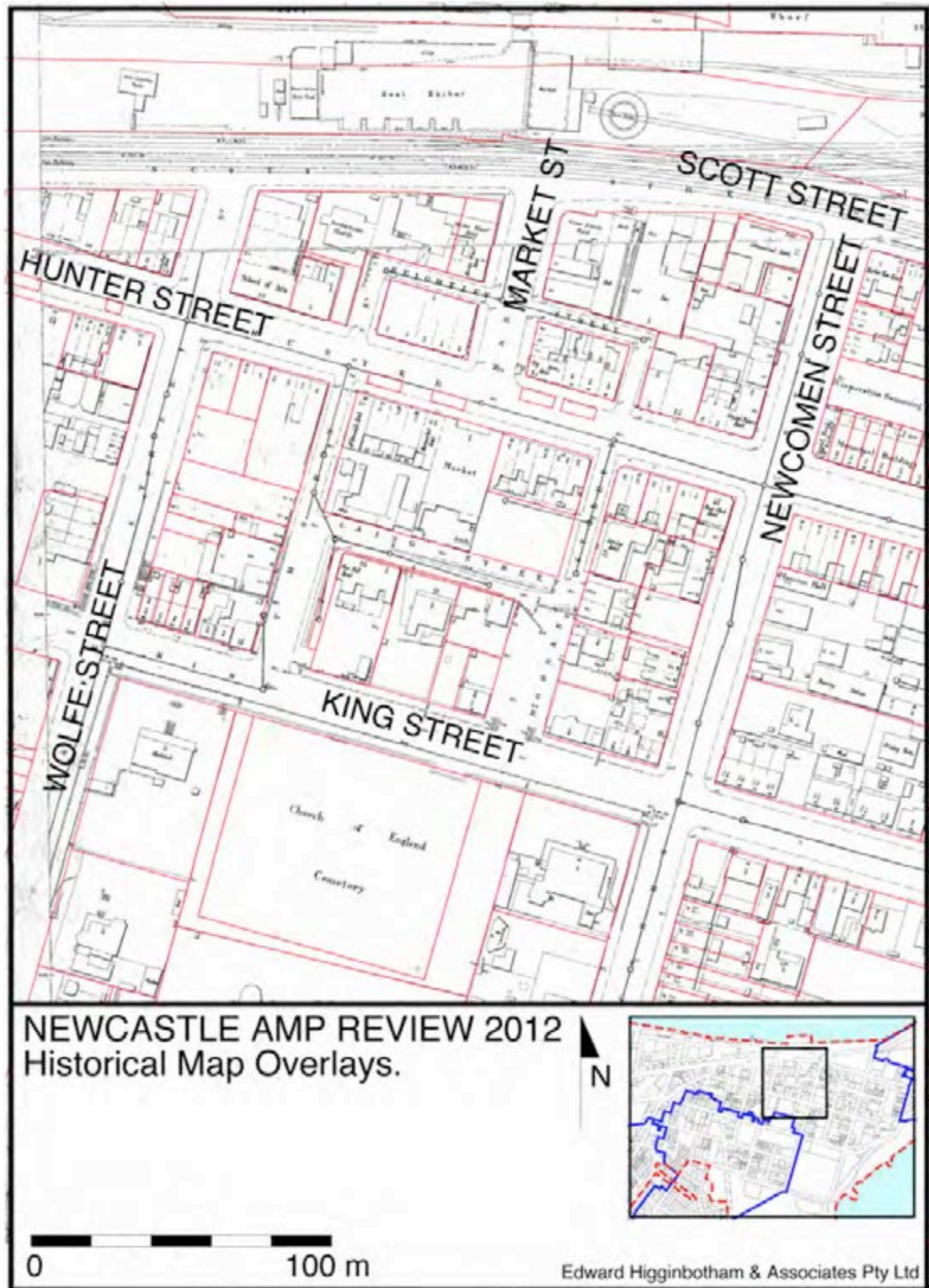
1874 - SR Plans 1415-1315



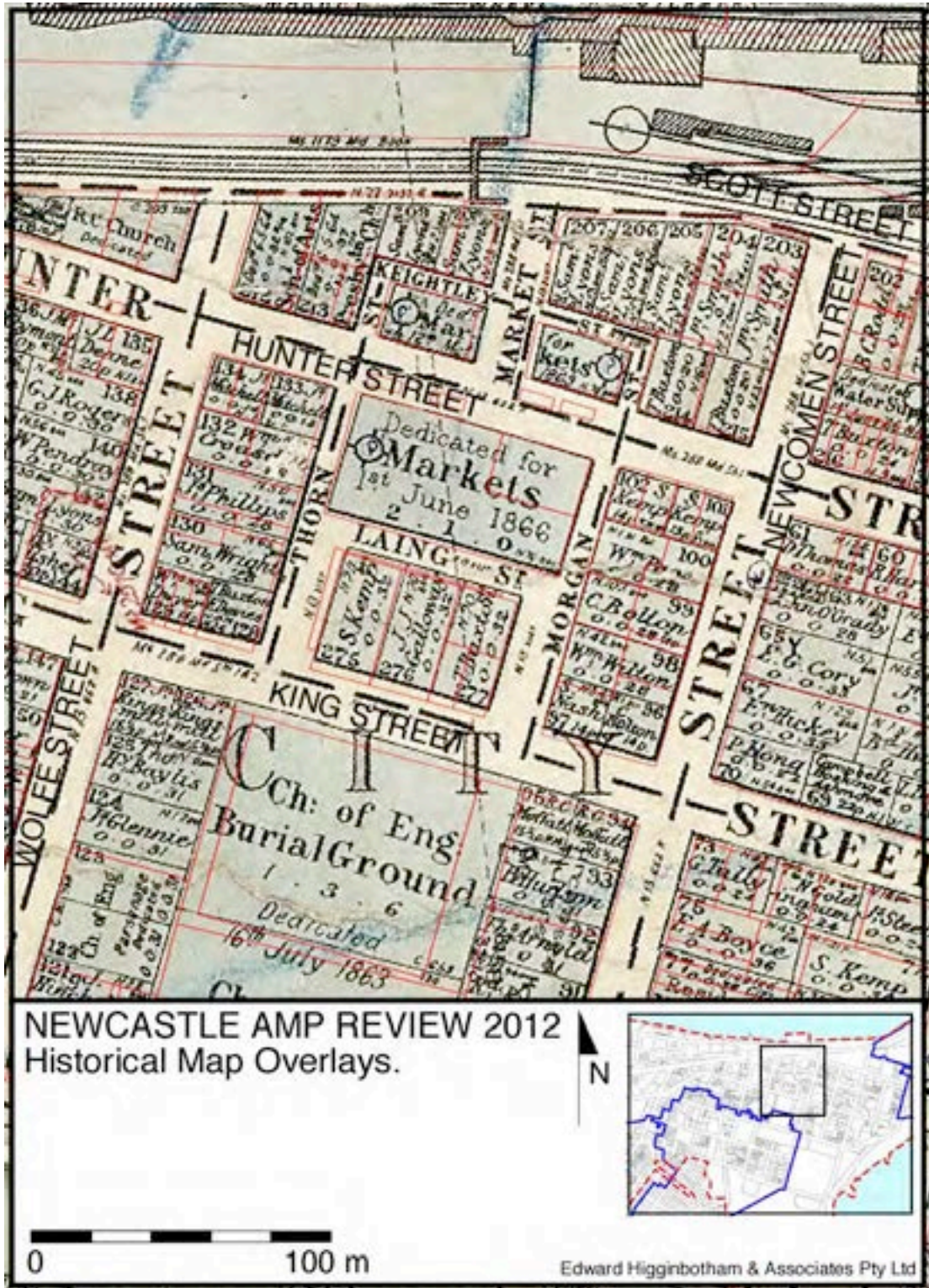
1886 - M&G



1893 - Jones, Fire Insurance

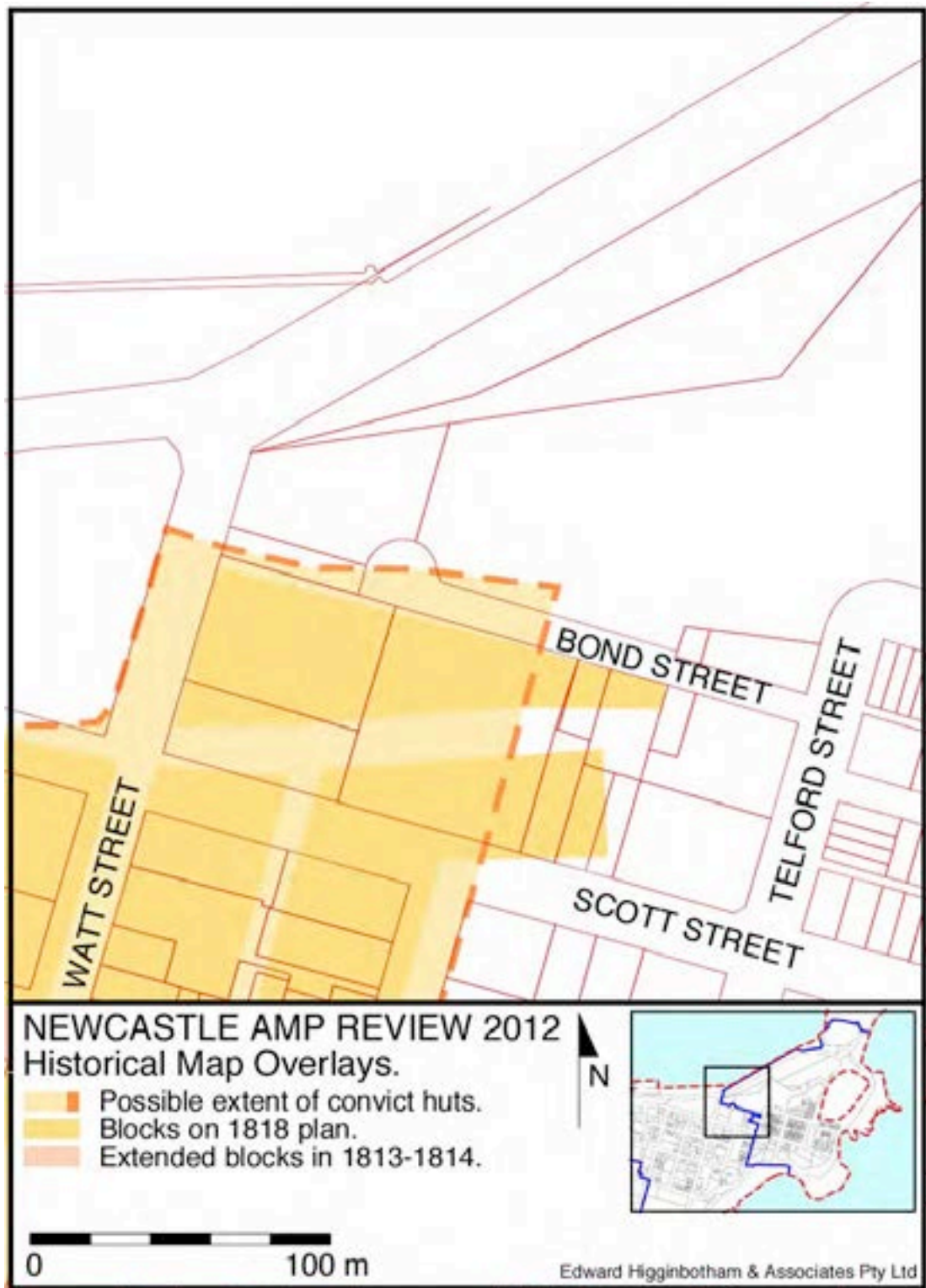


1895-97 - Detail

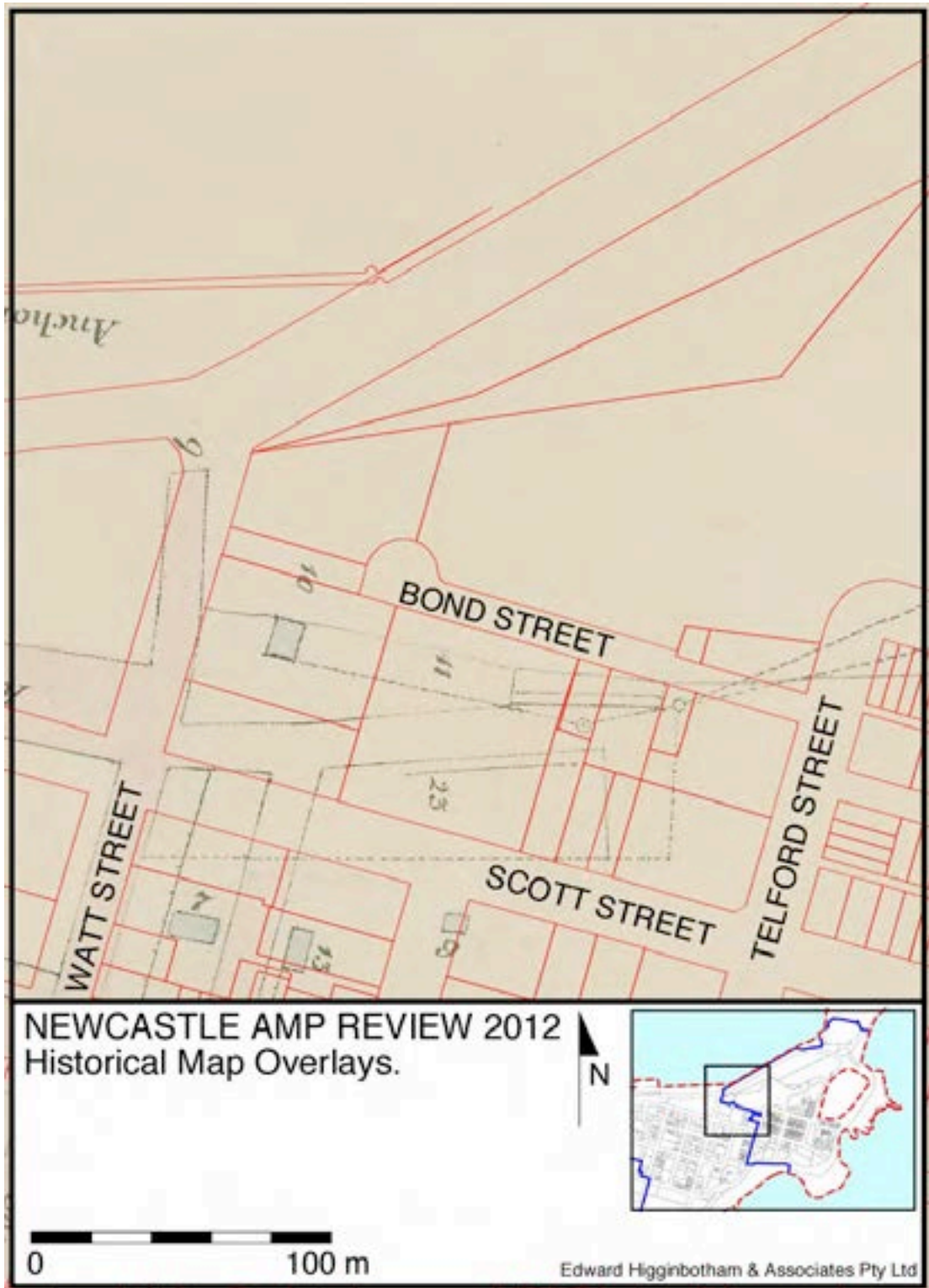


1915 - City

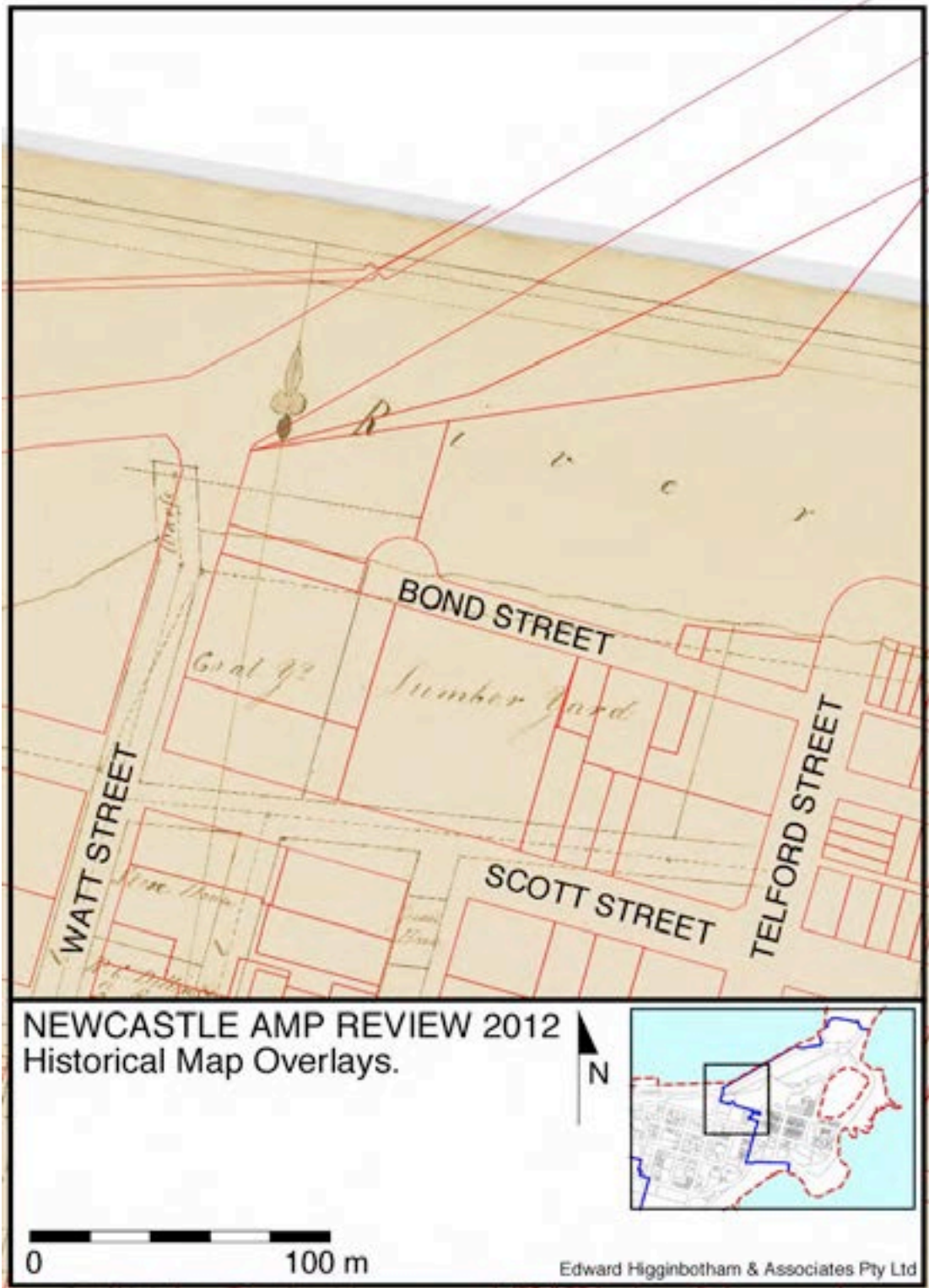
Block 008.



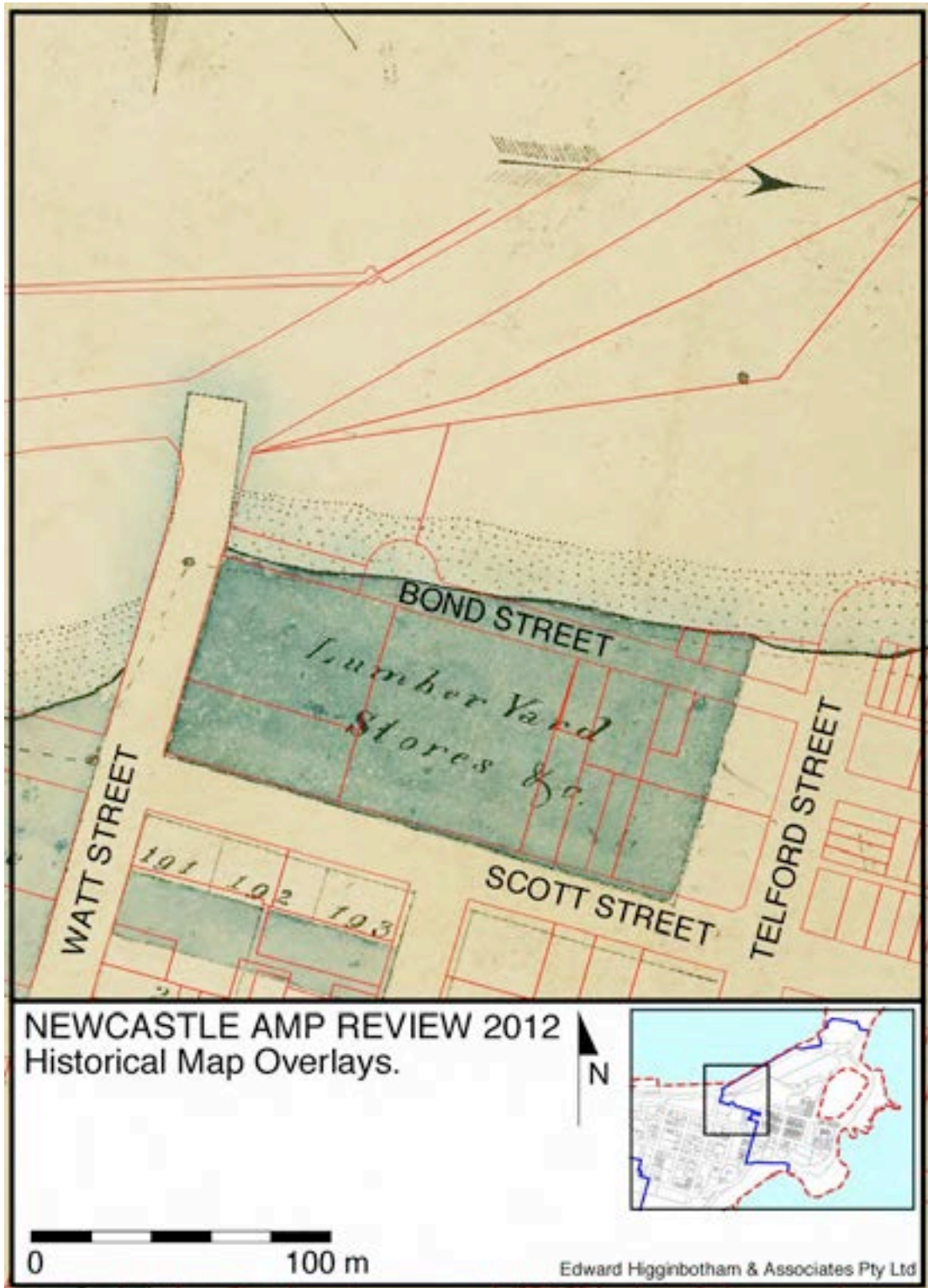
1818 - Convict



1818 - SR Map 83



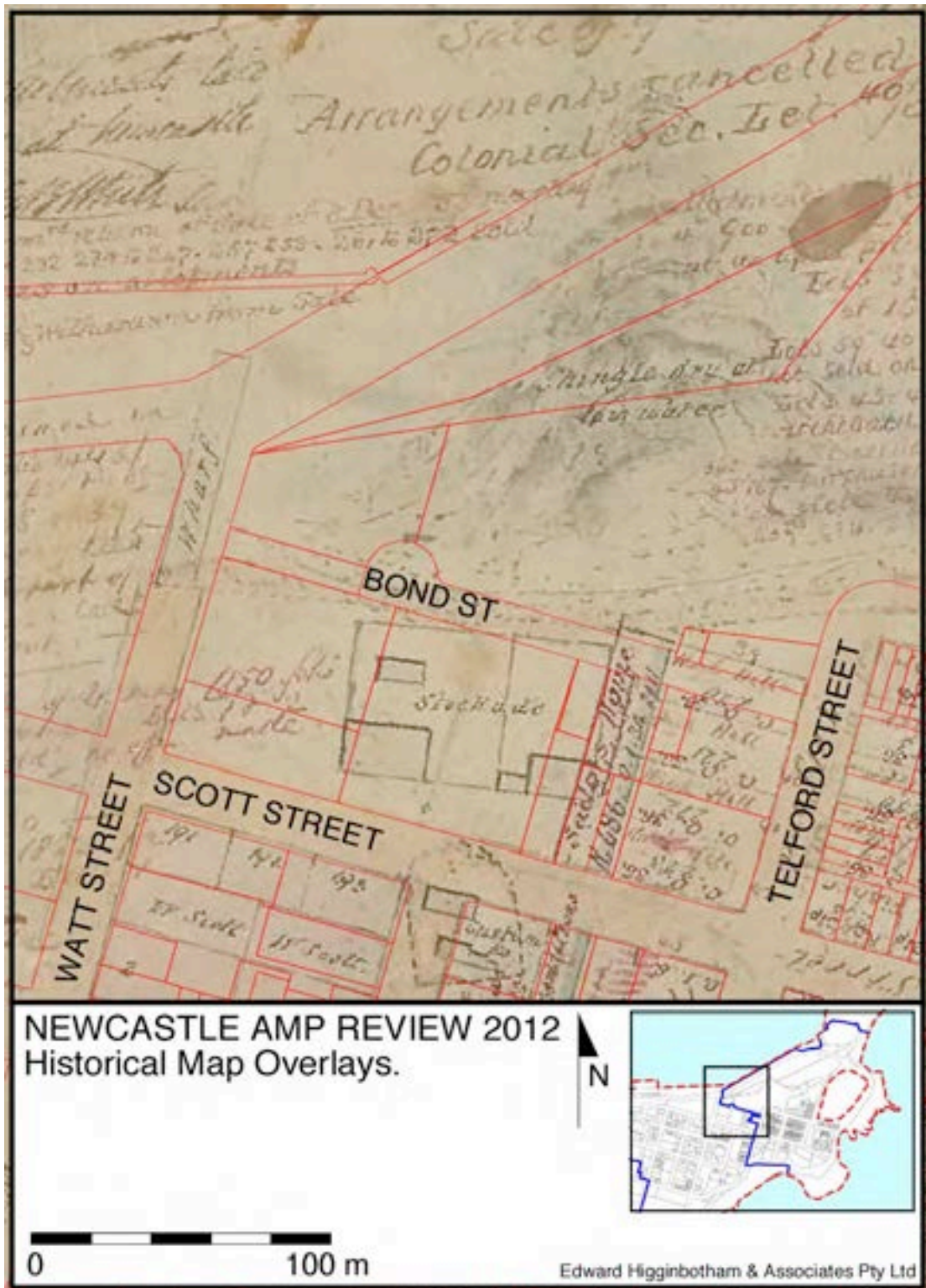
1822 - SR Map 80



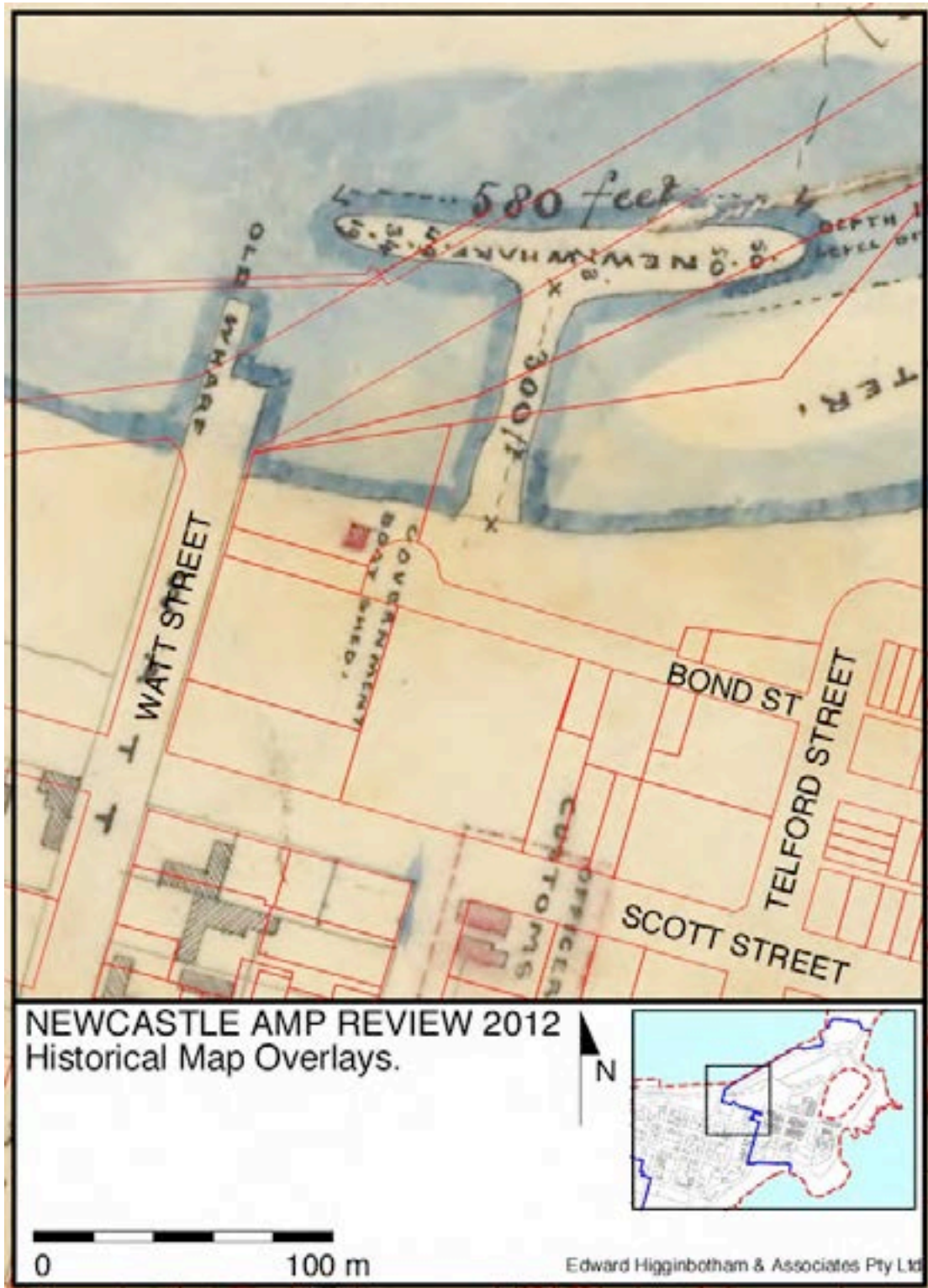
1826 - SR Map 4399



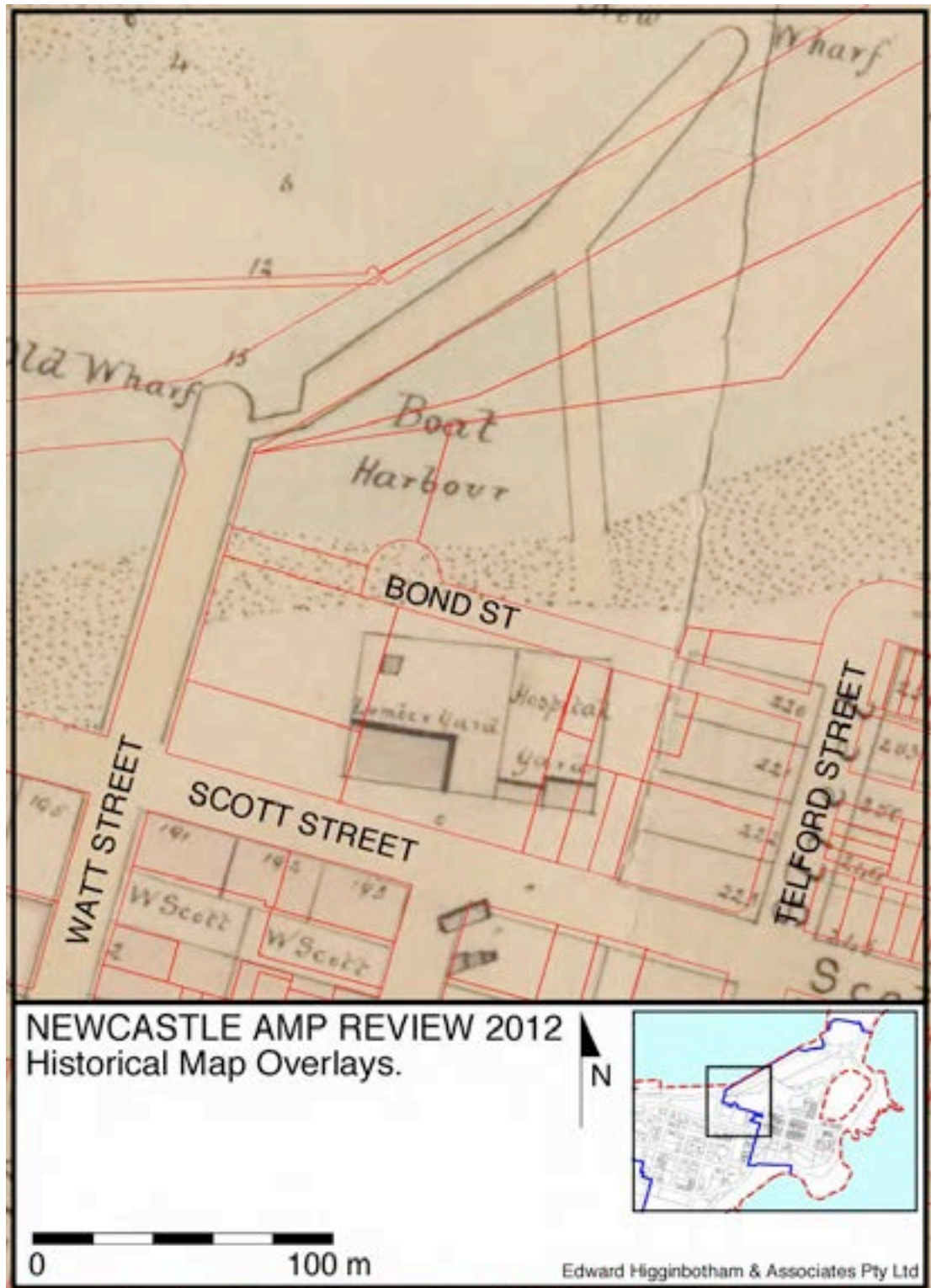
1830 - Armstrong



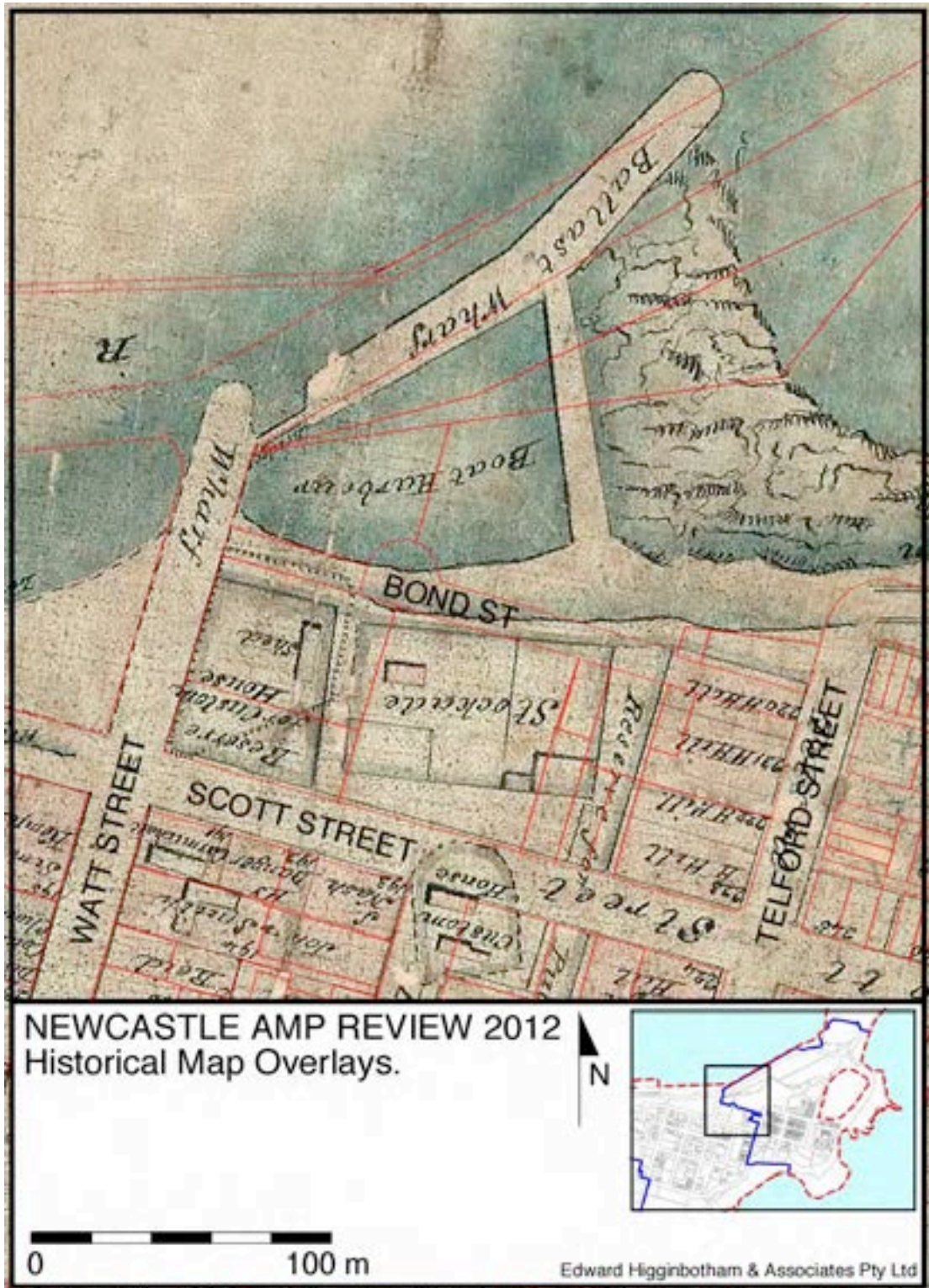
1839-40 N 8.1090.



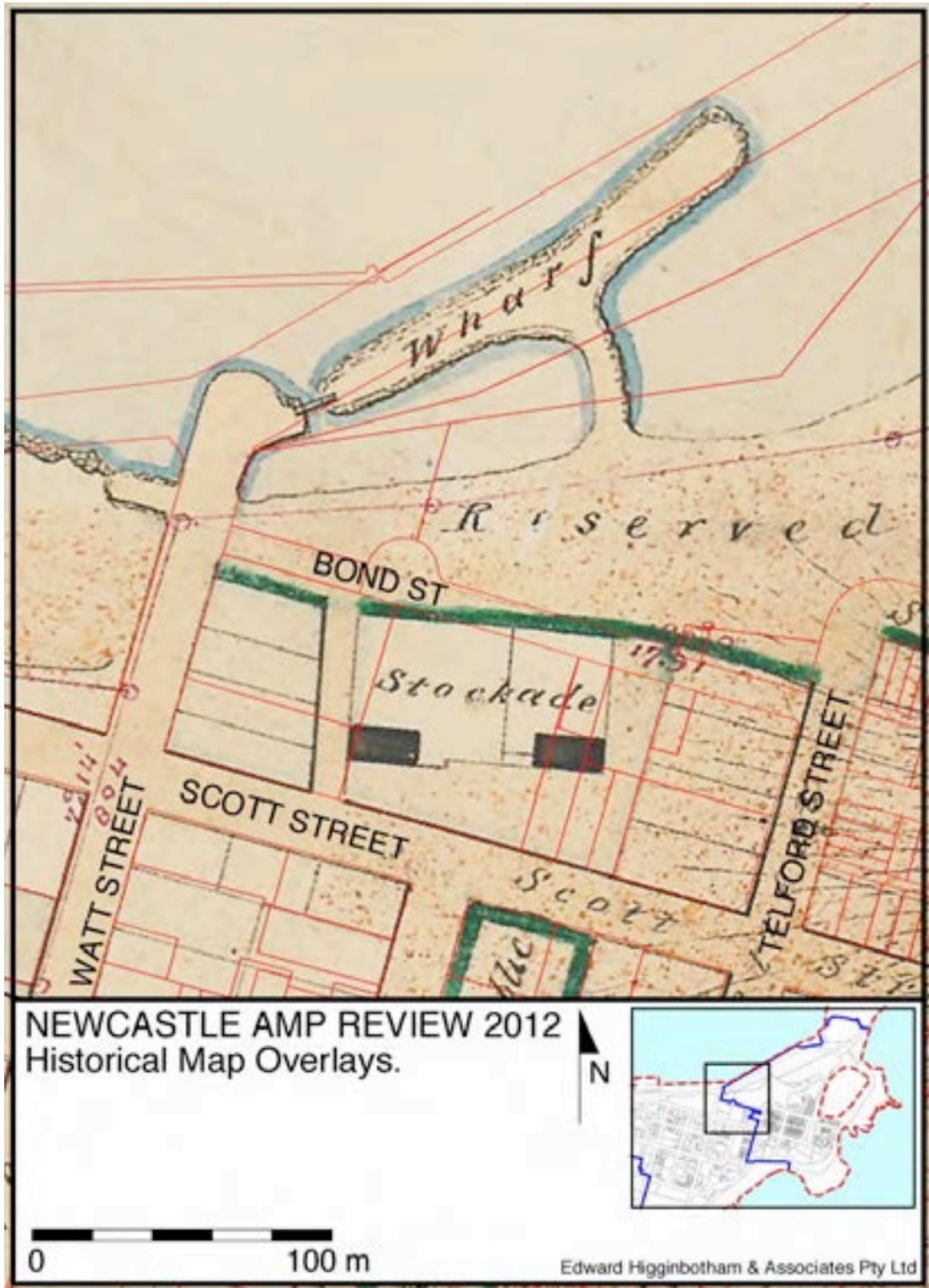
1843 - Breakwater, SR Plan 2426



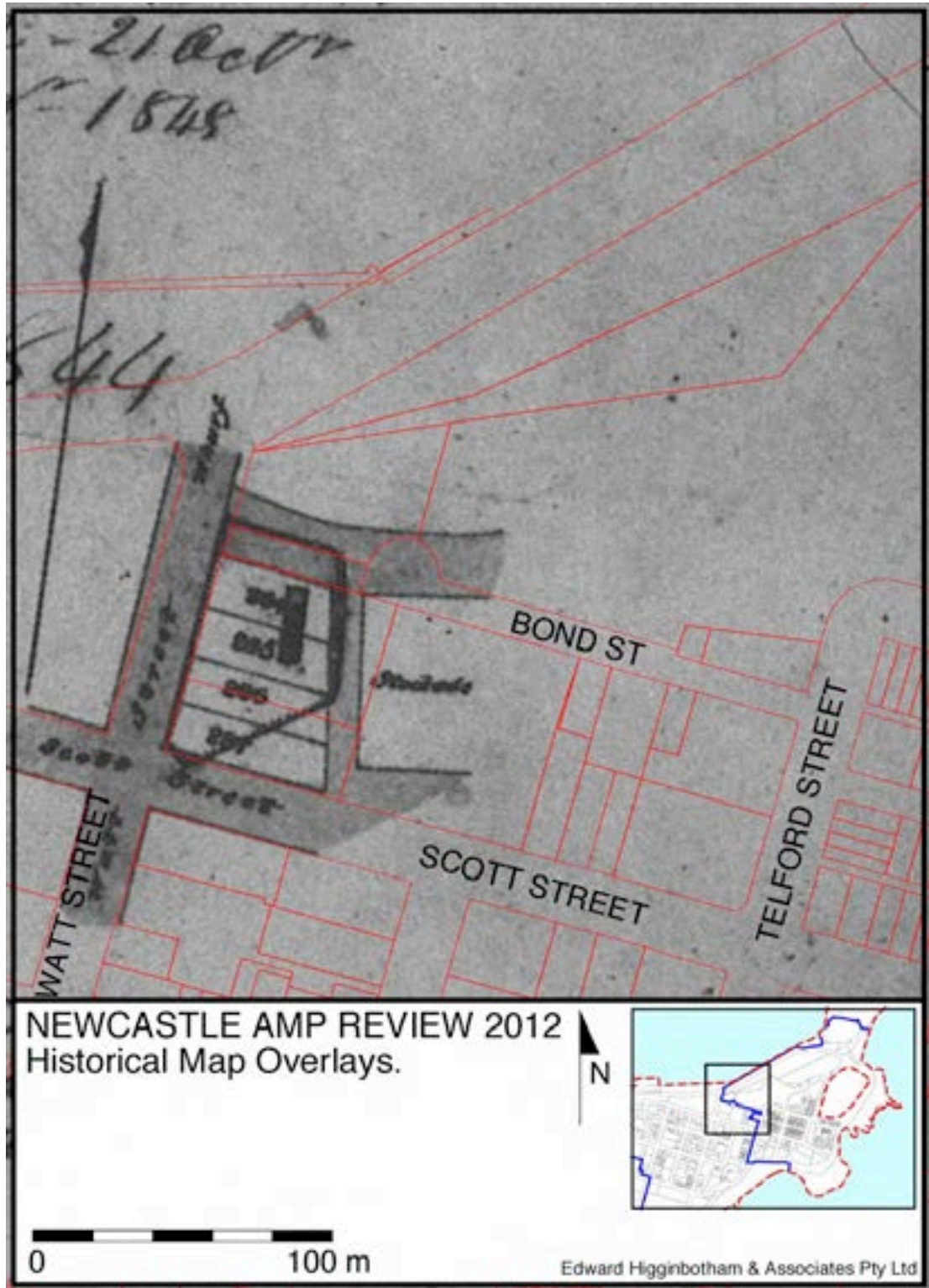
1844 - Town



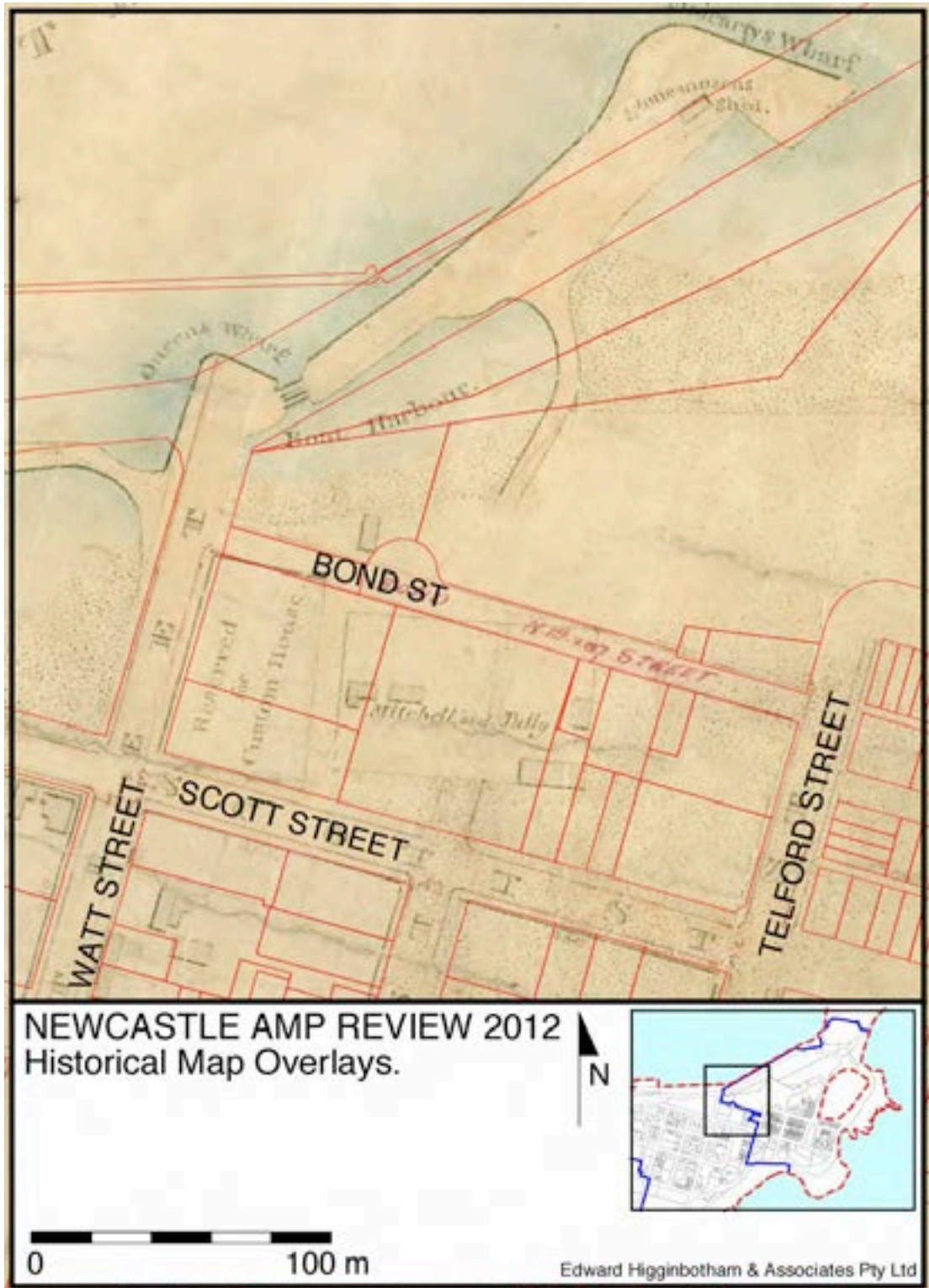
1846 - City



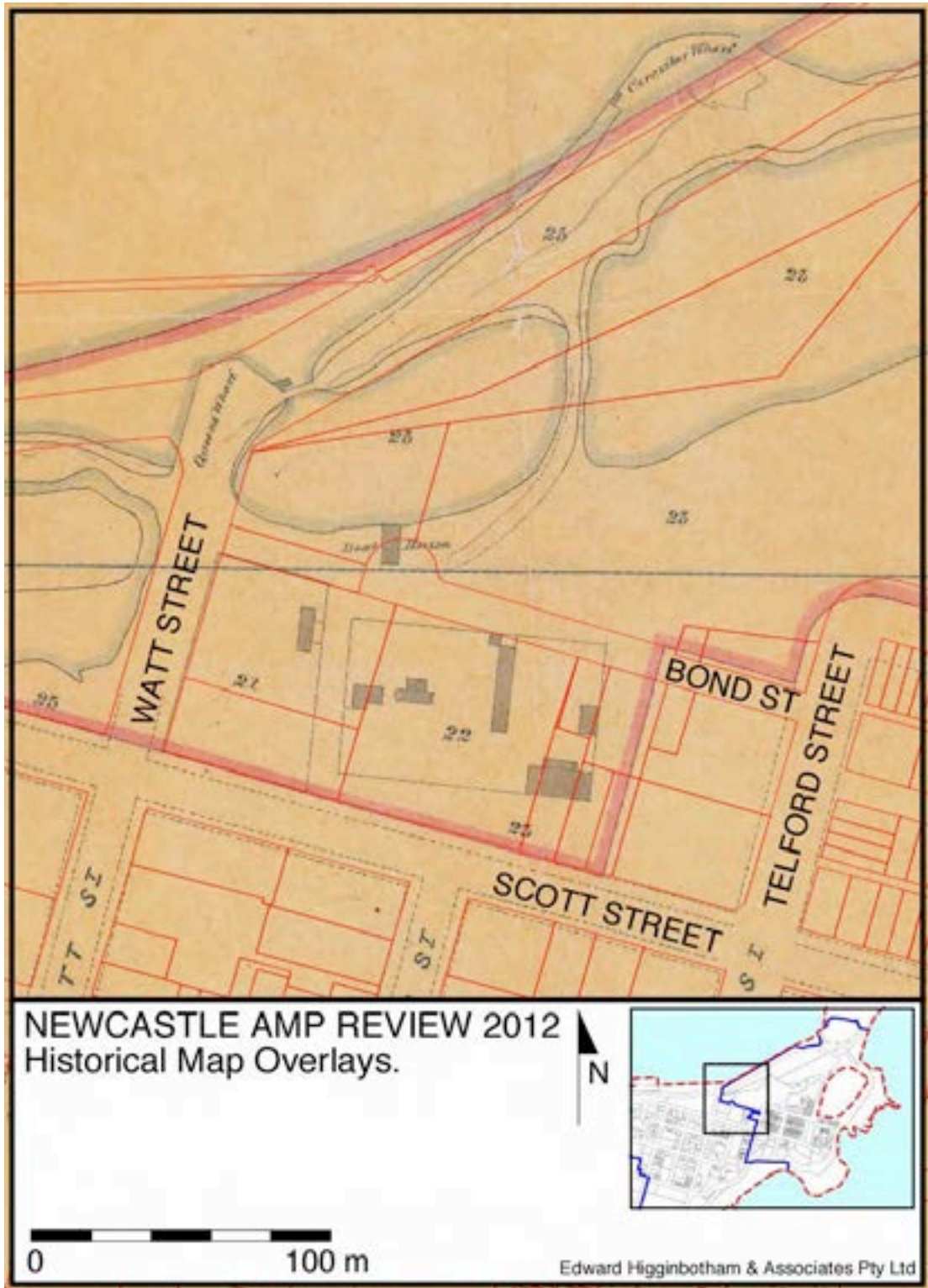
1848 - City



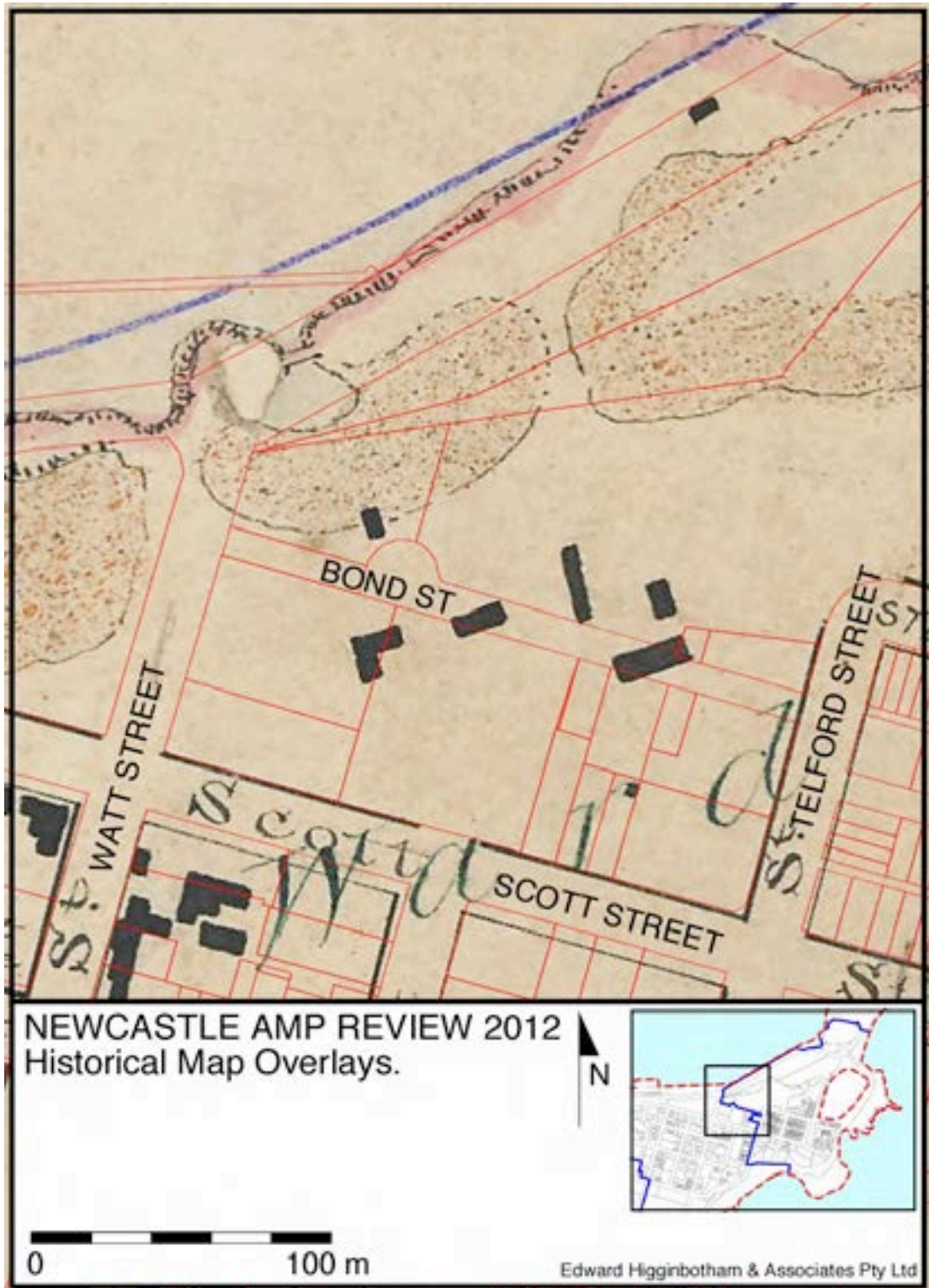
1848 - Customs SB 5. 35.



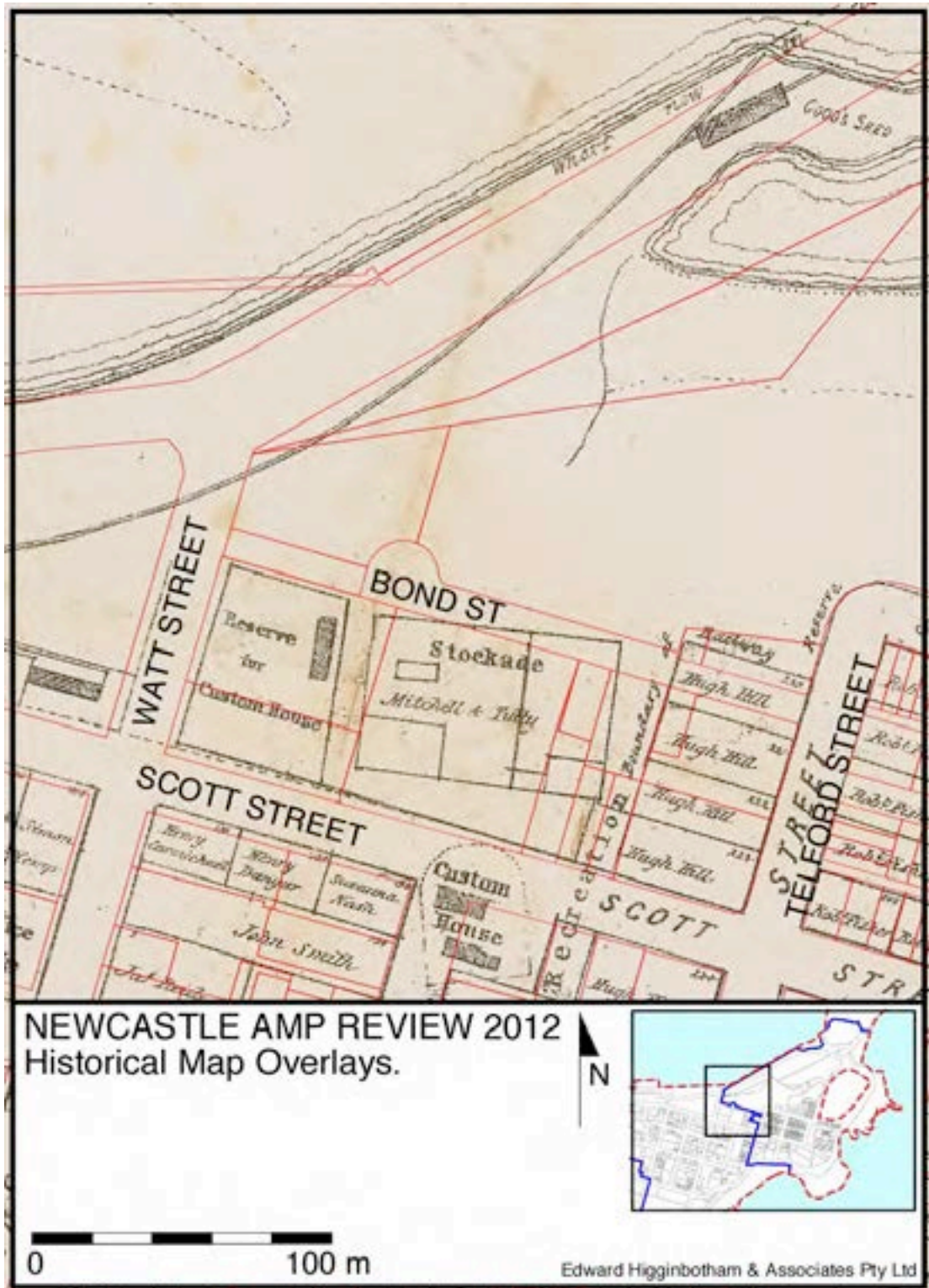
1853 - Street Alignment



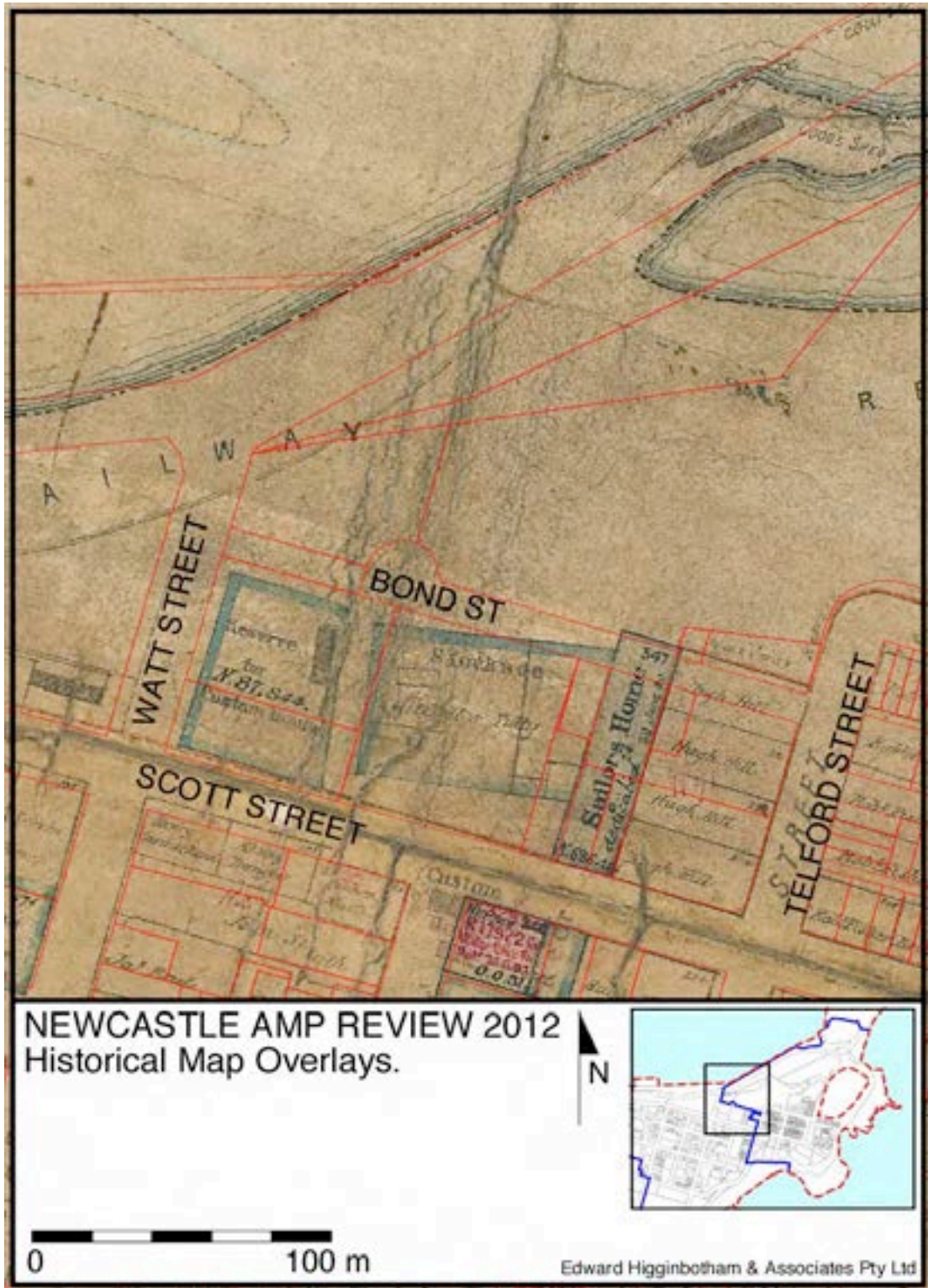
1857 - Rail SR Map 6236



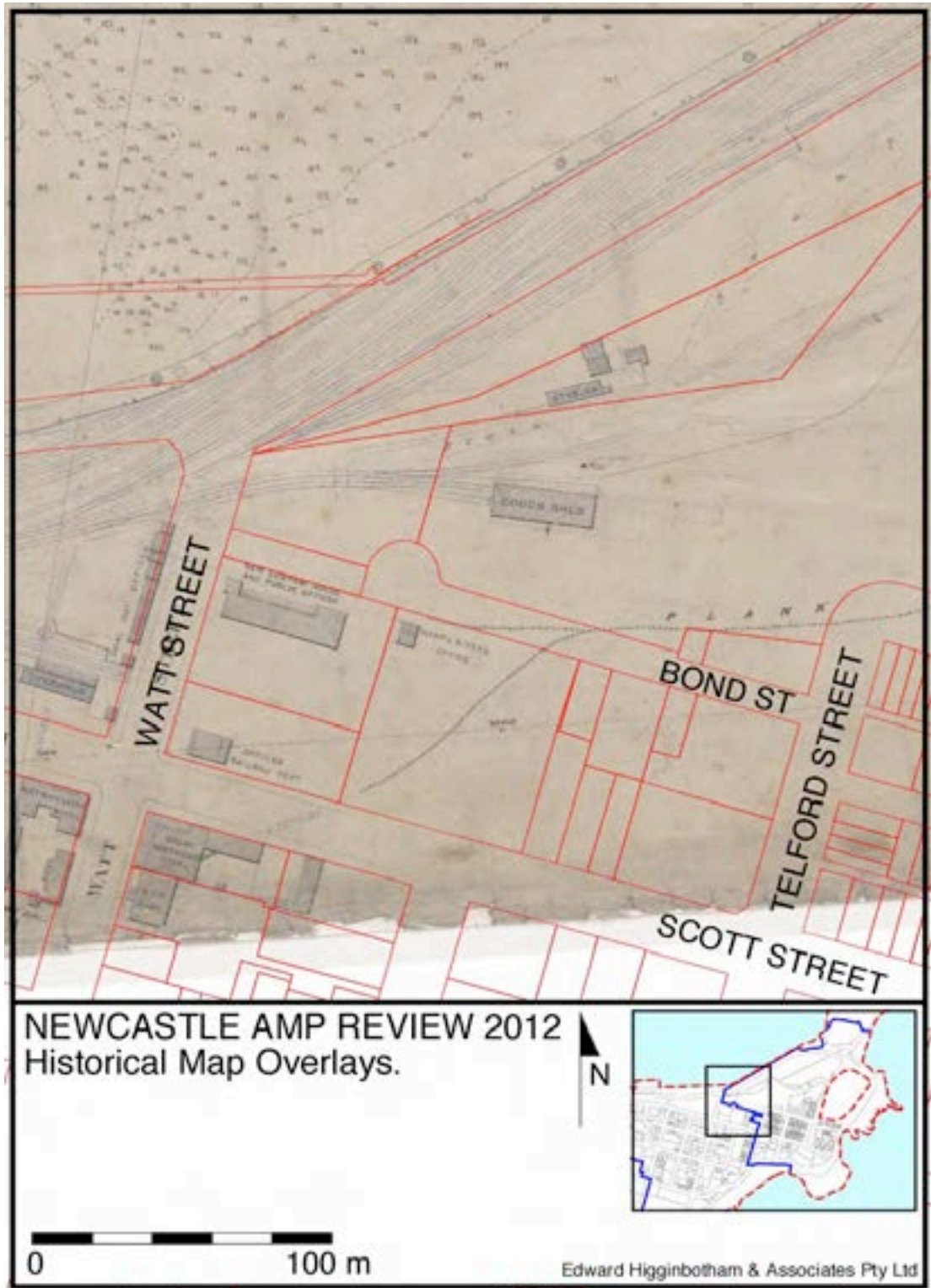
1857 - N 19. 652.



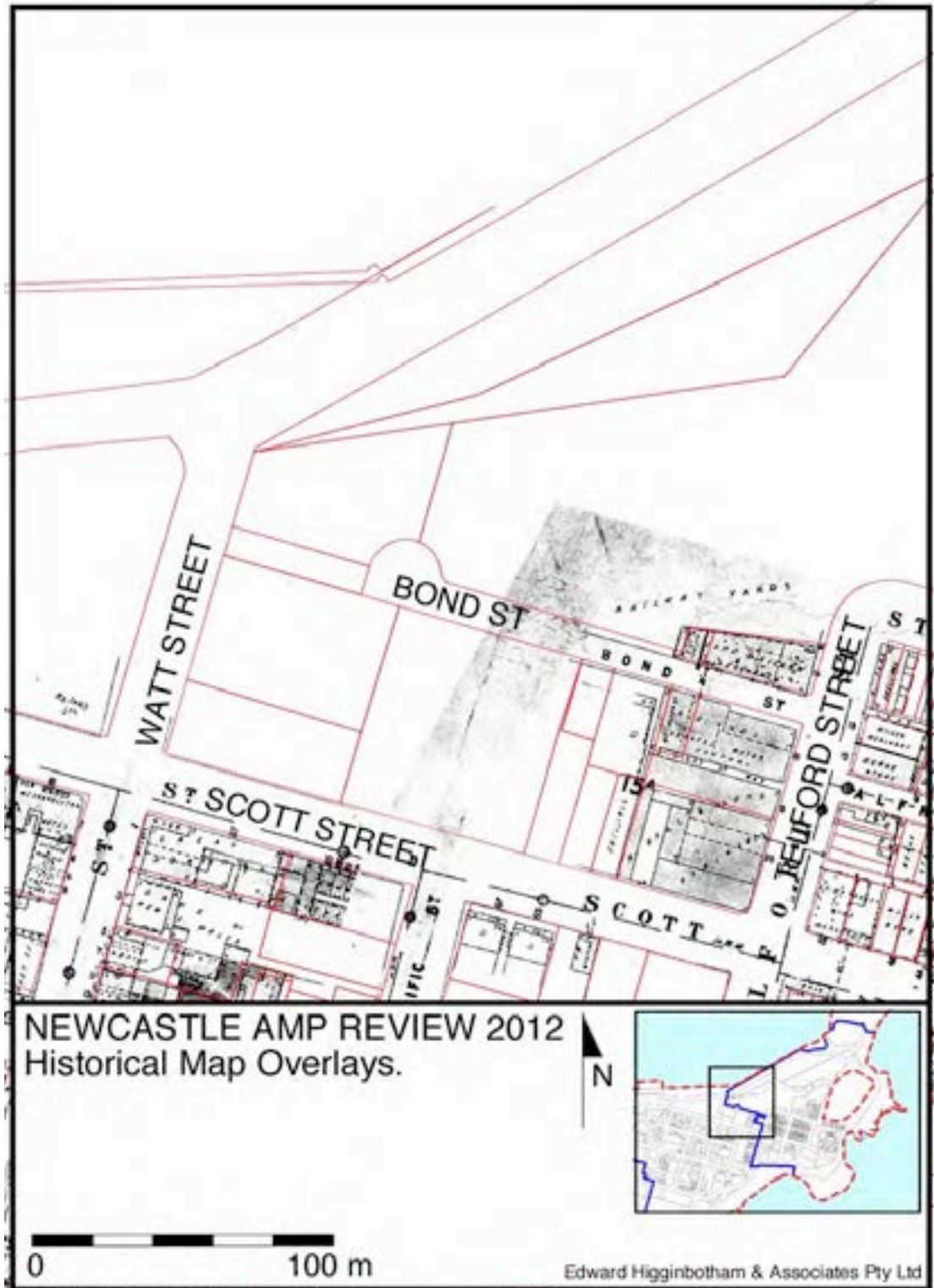
1860 - SR Map 10188



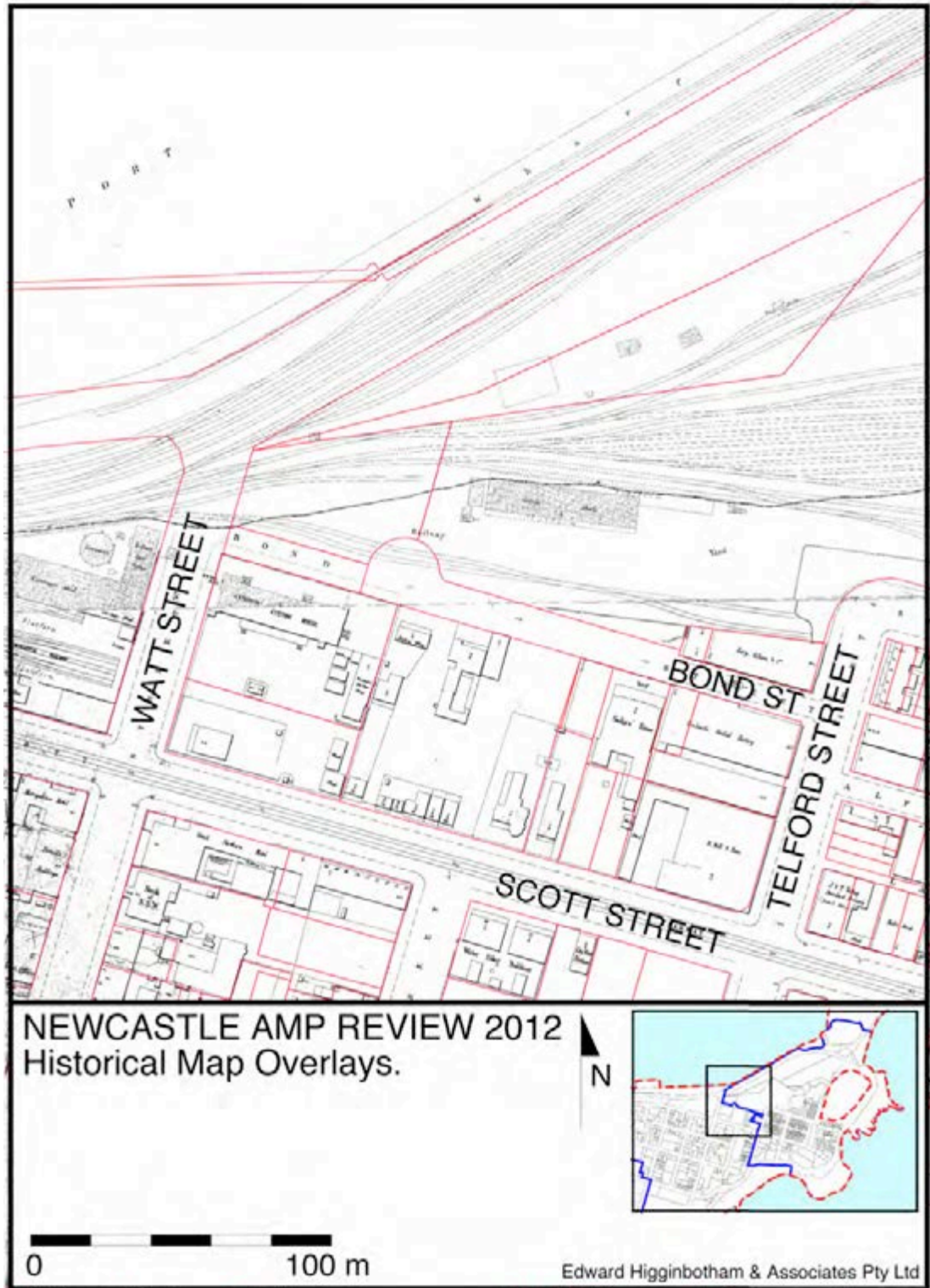
1860 - N 20. 652



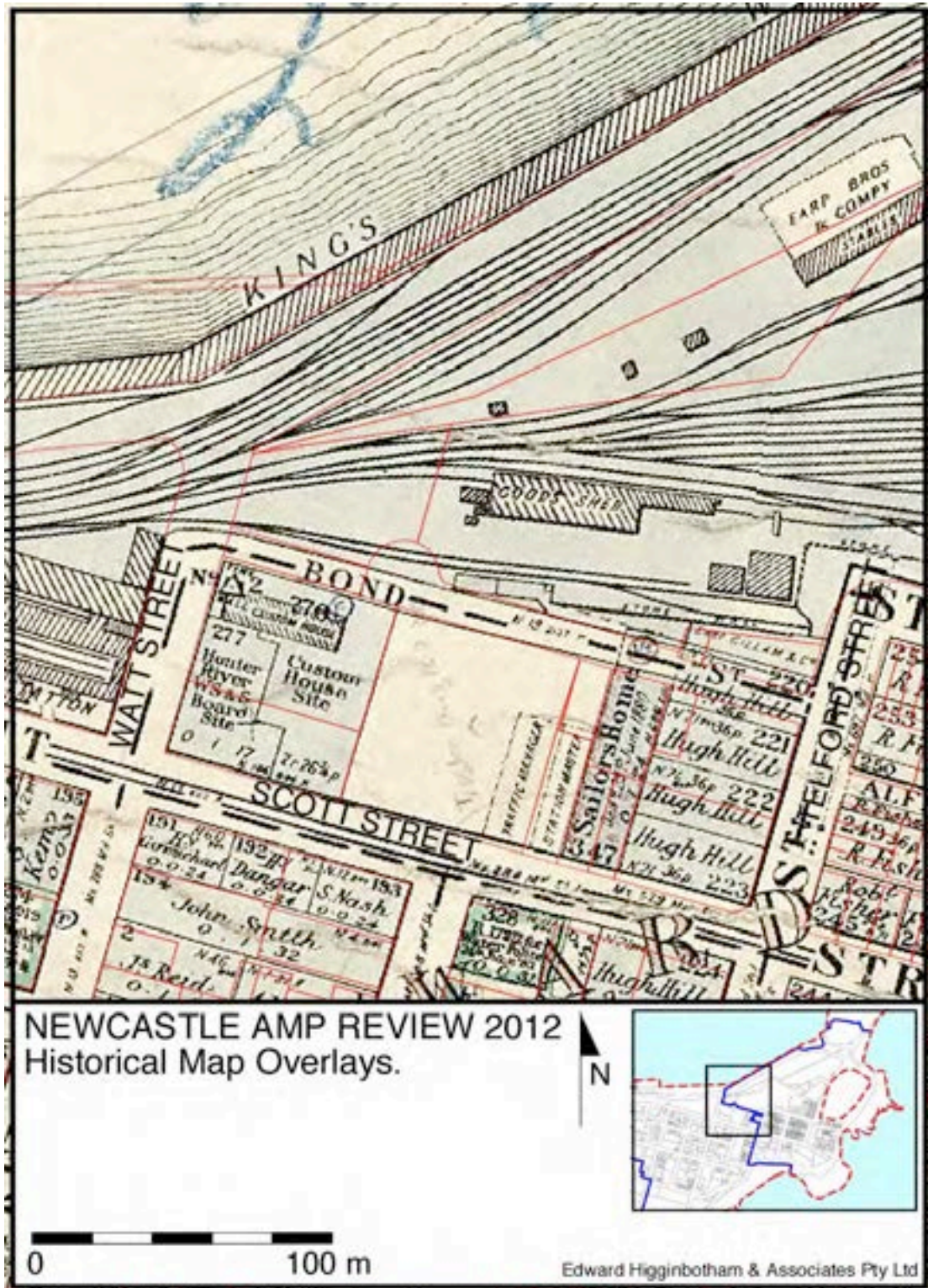
1874 - SR Plans 1415-1315



1893 - Jones, Fire Insurance

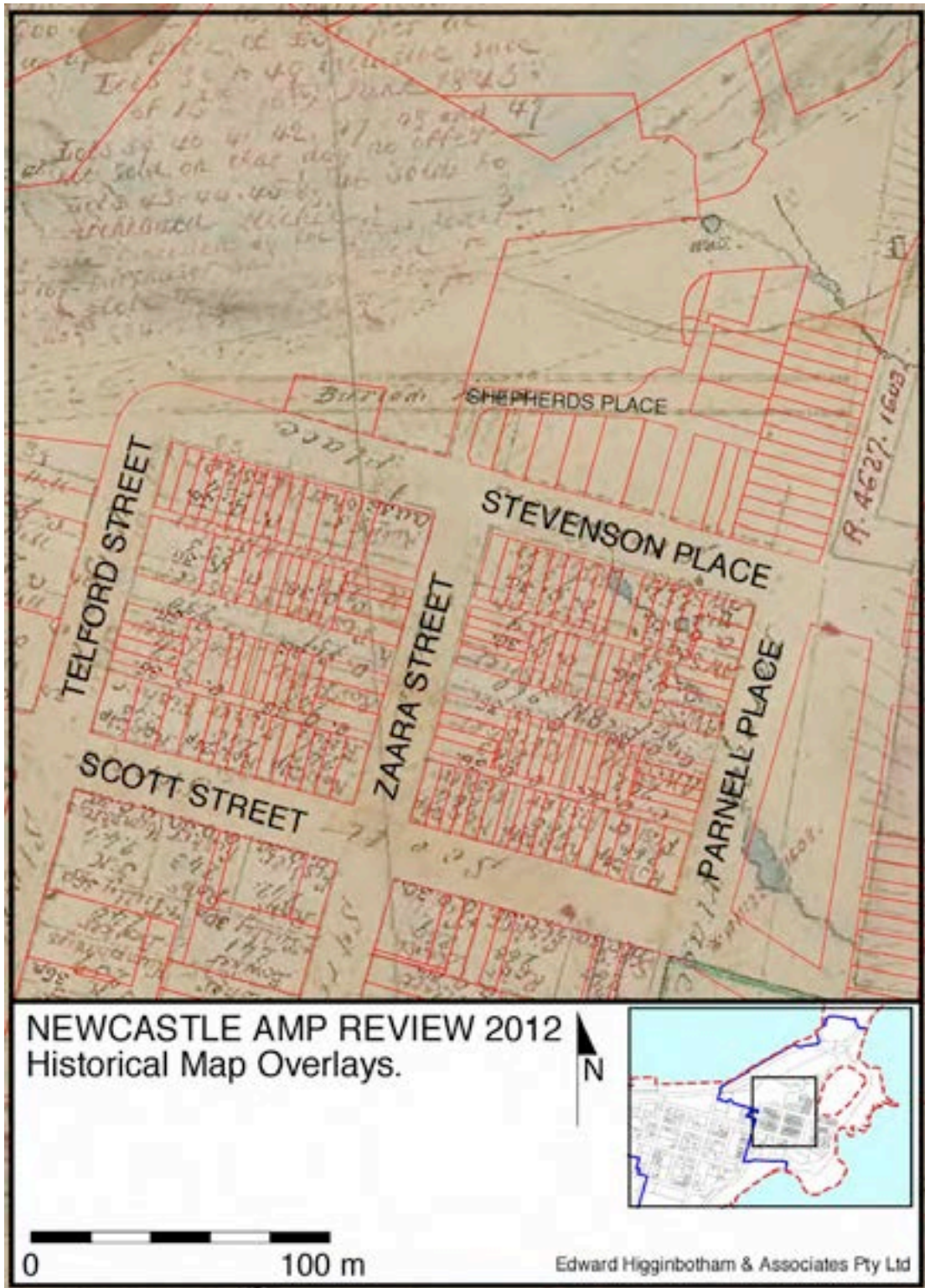


1895-97 - Detail

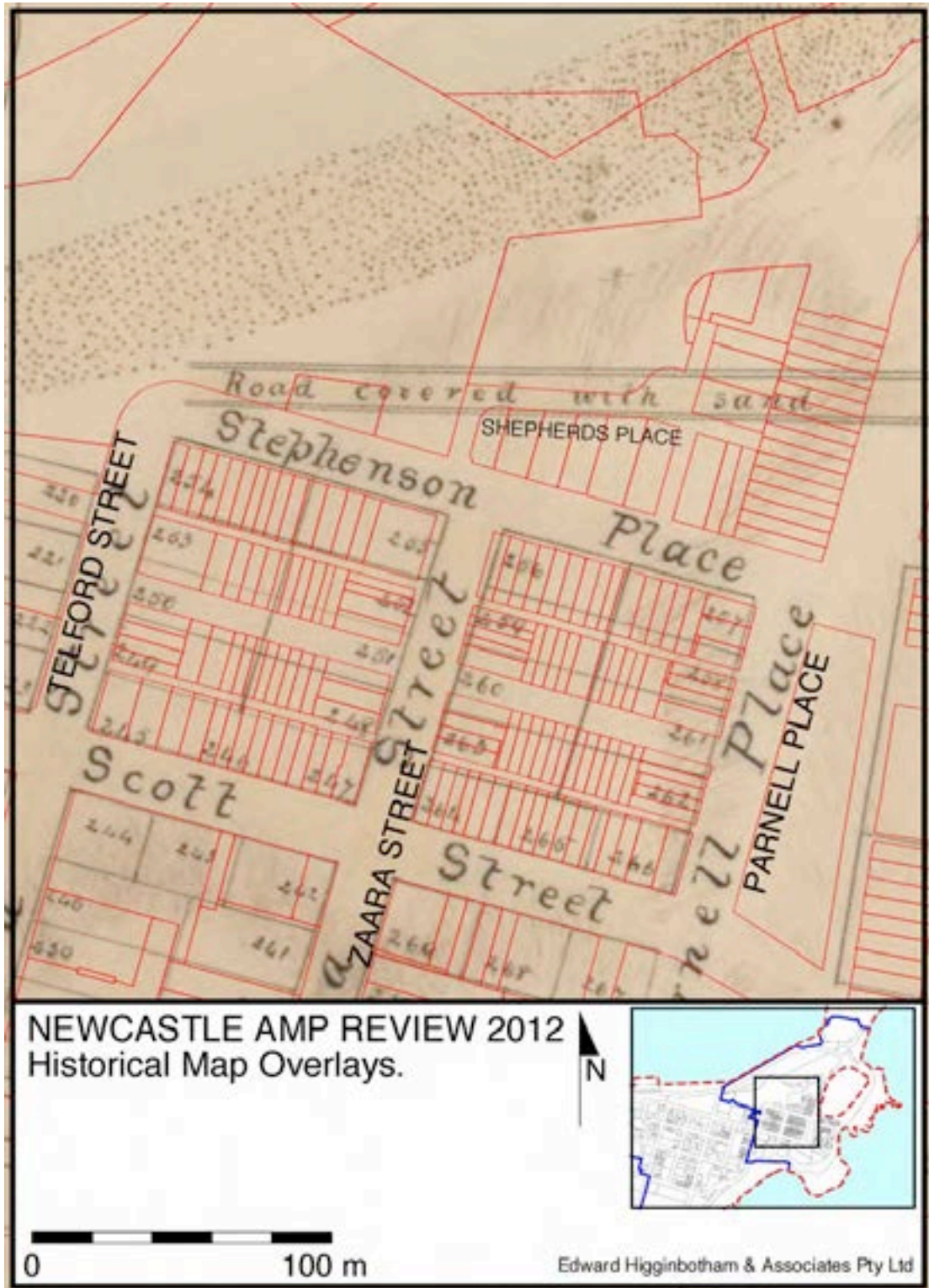


1915 - City

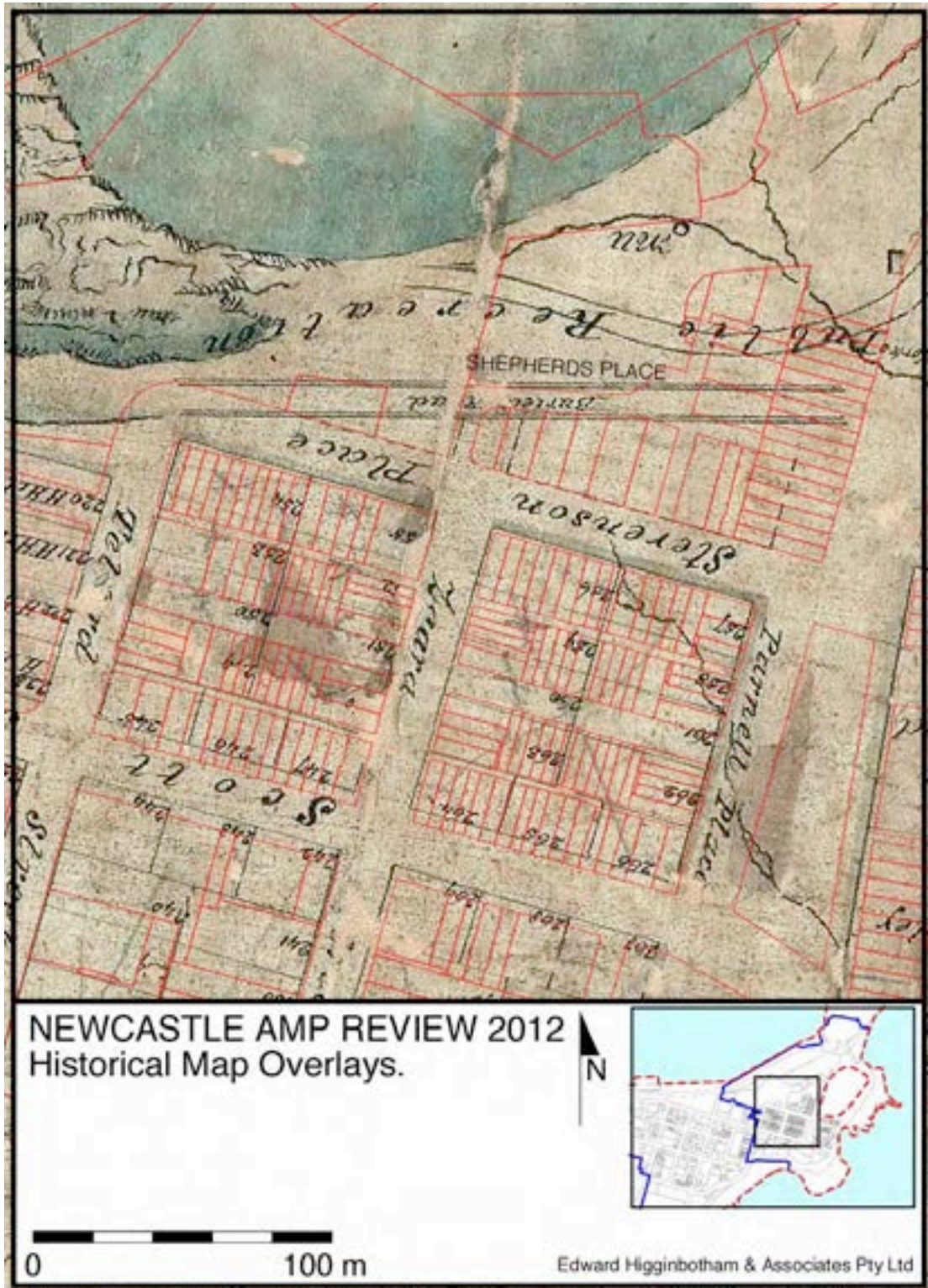
Block 009



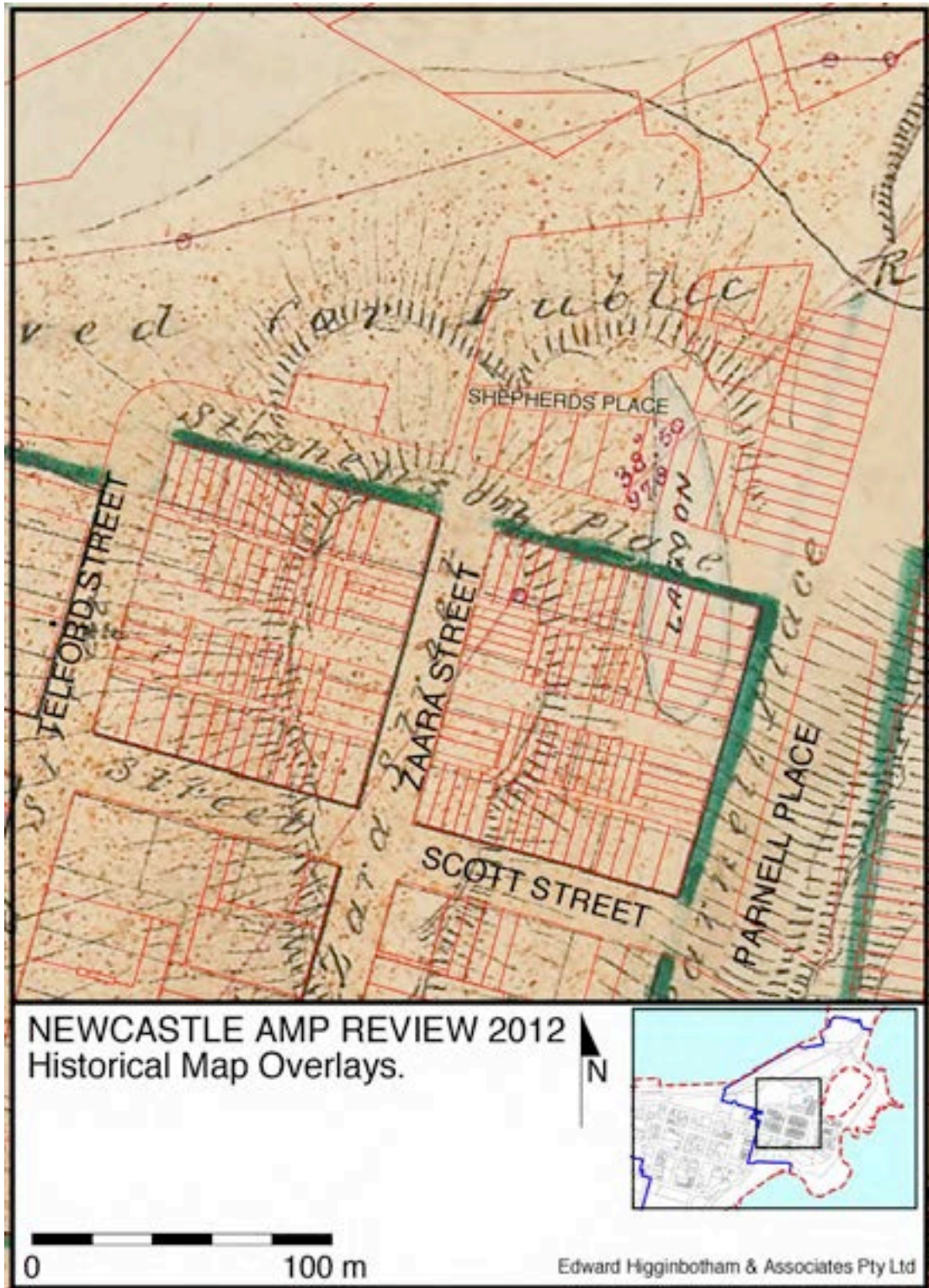
1839-40 N 71.844



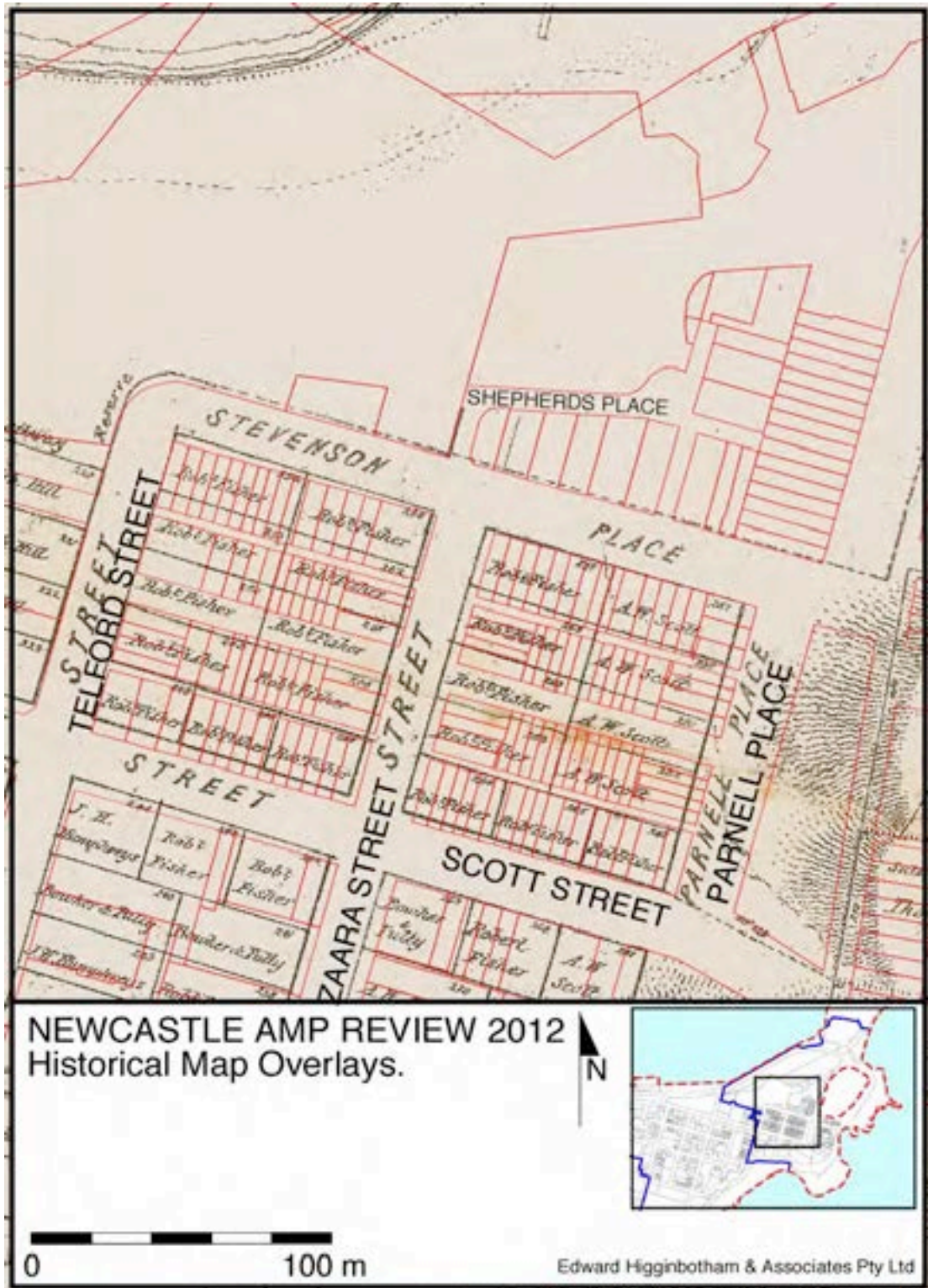
1844 - Town



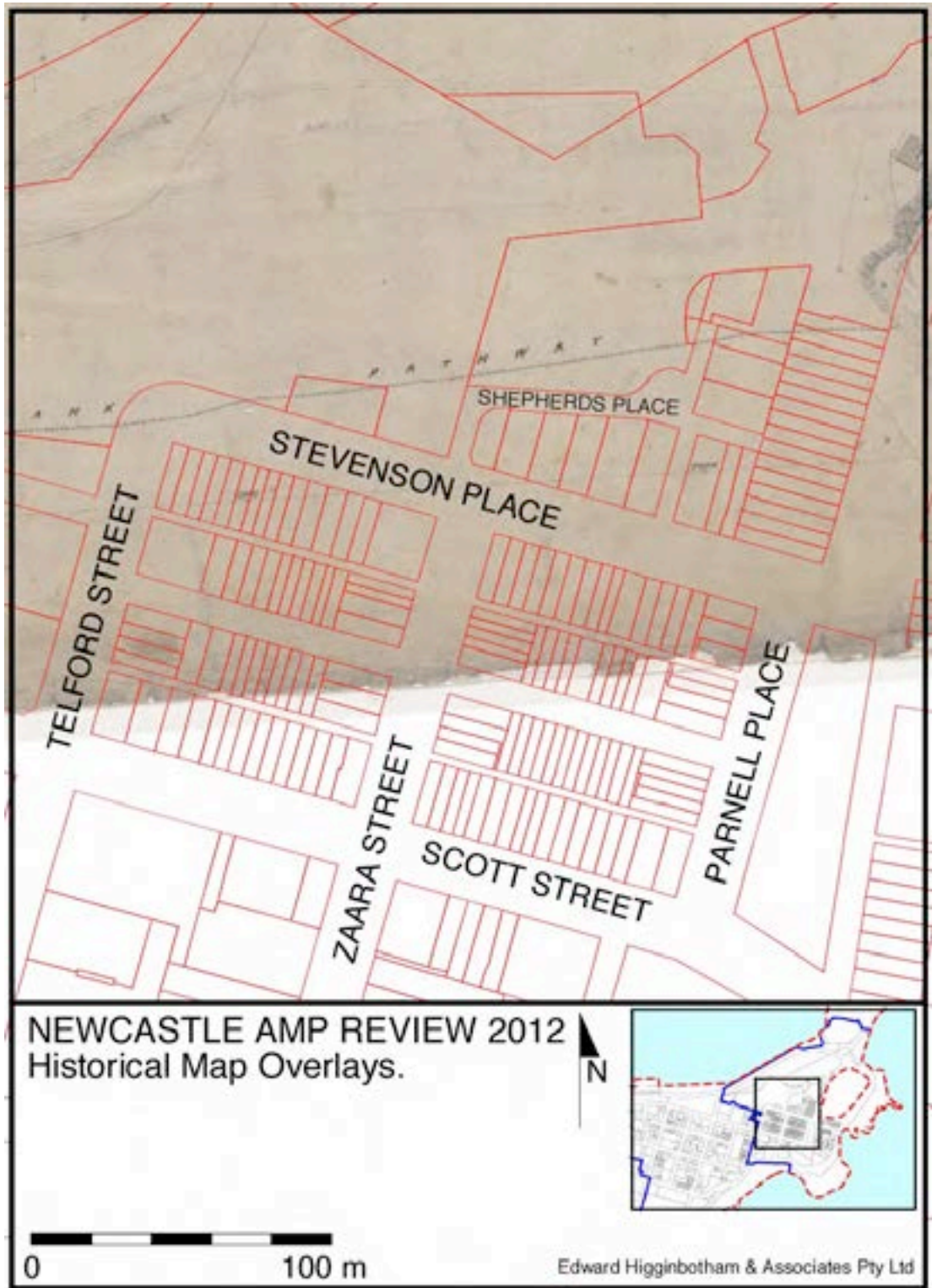
1846 - City



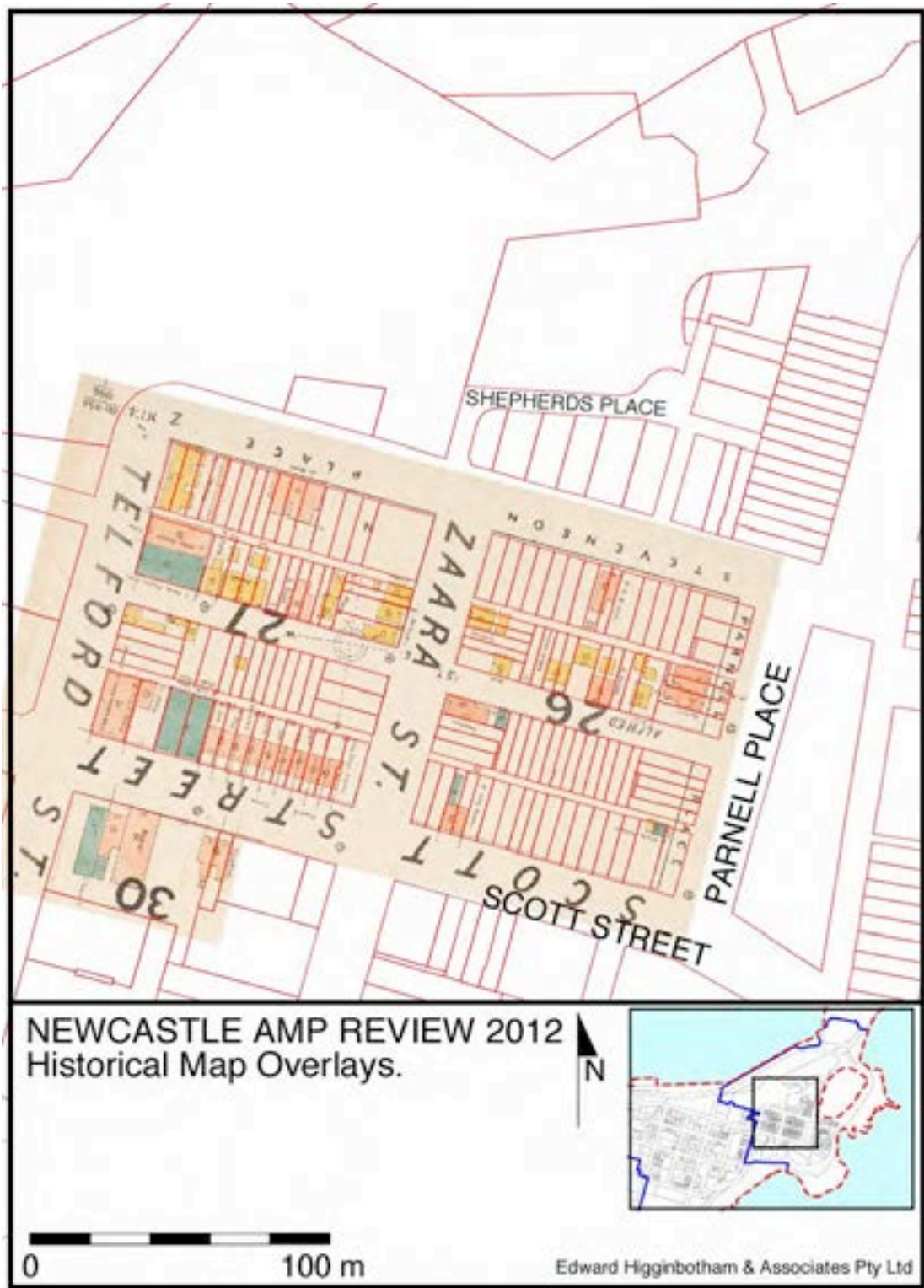
1848 - City



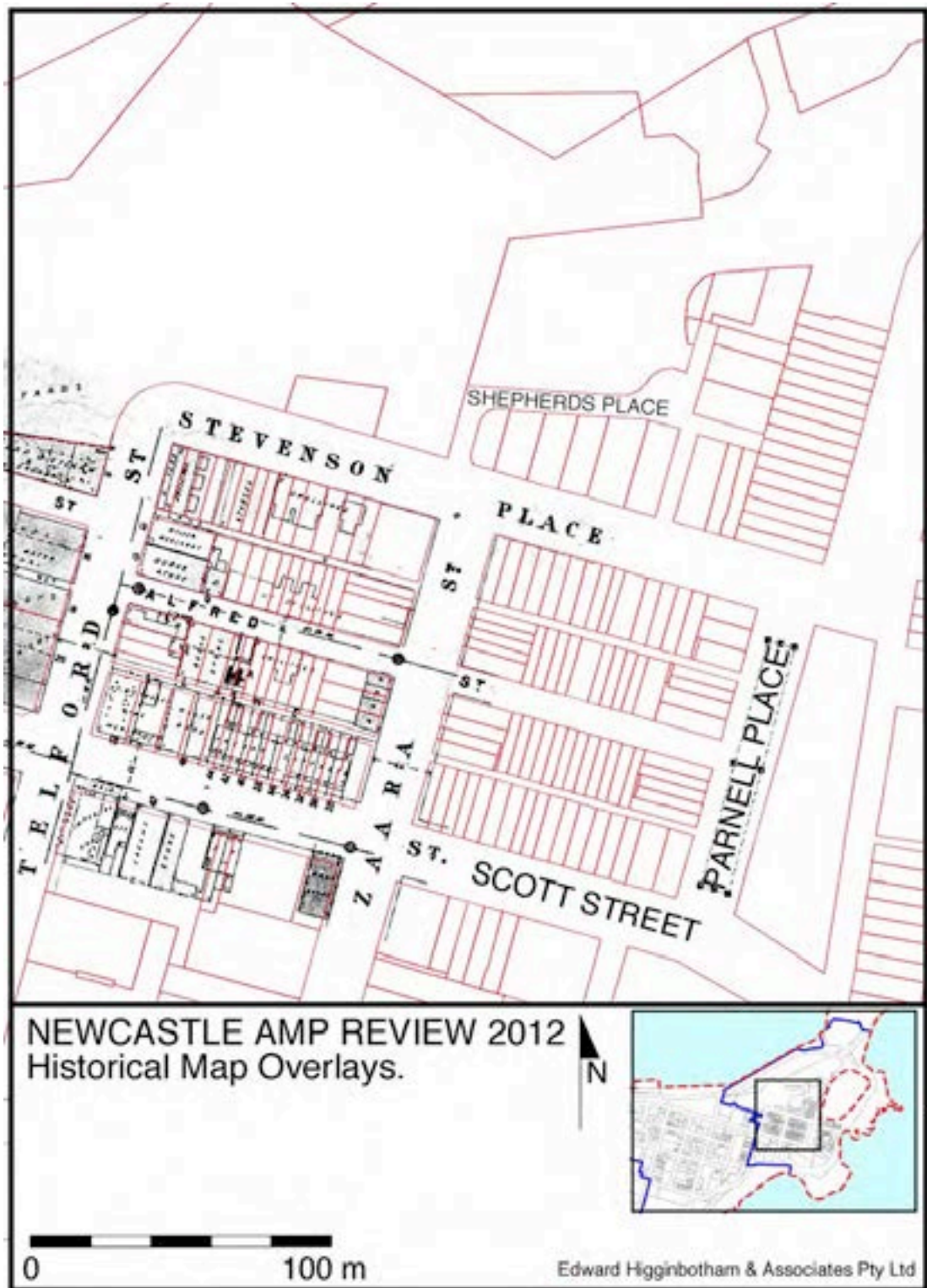
1860 - SR Map 10188



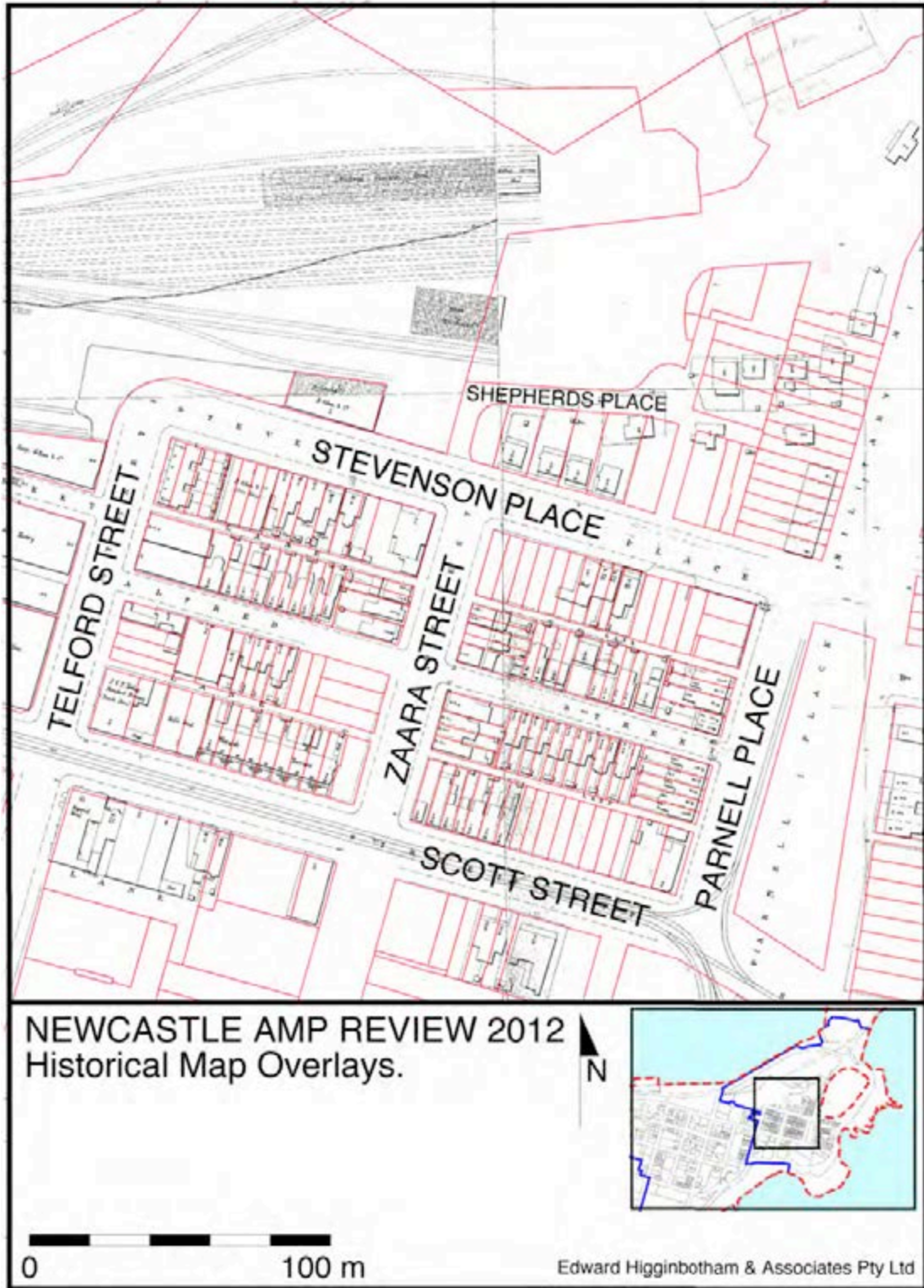
1874 - SR Plans 1415-1315



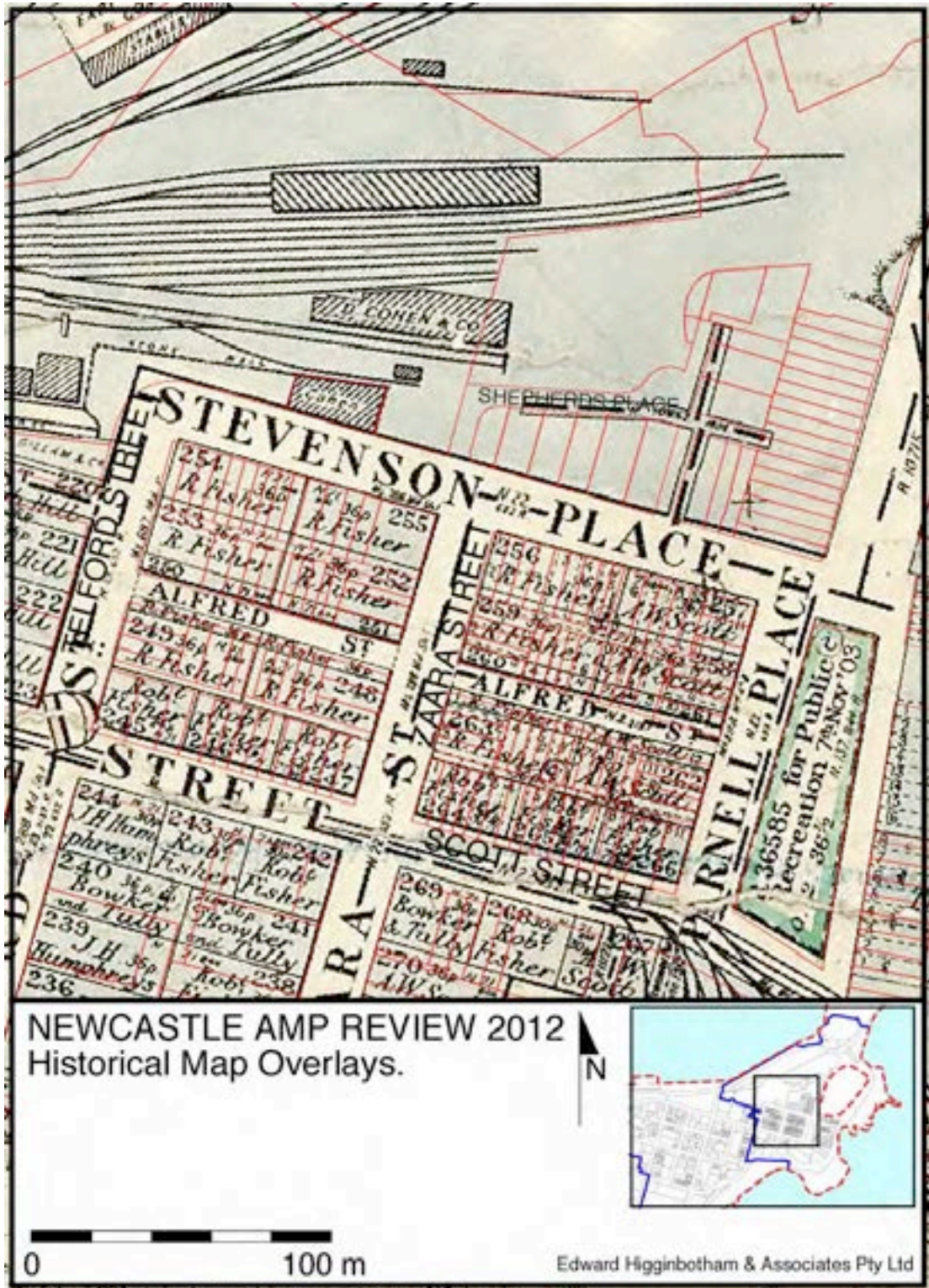
1886 - M&G



1893 - Jones, Fire Insurance

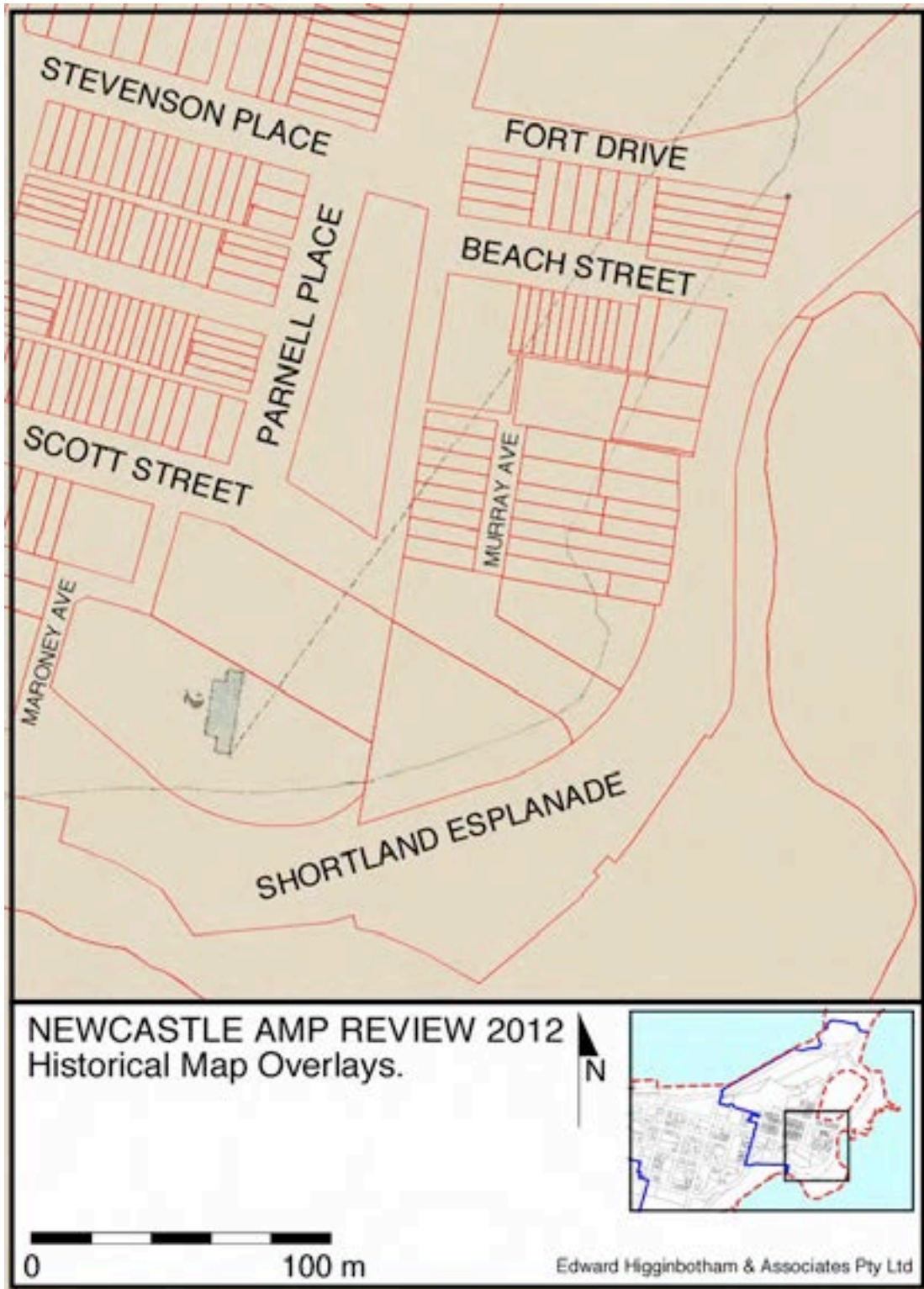


1895-97 - Detail

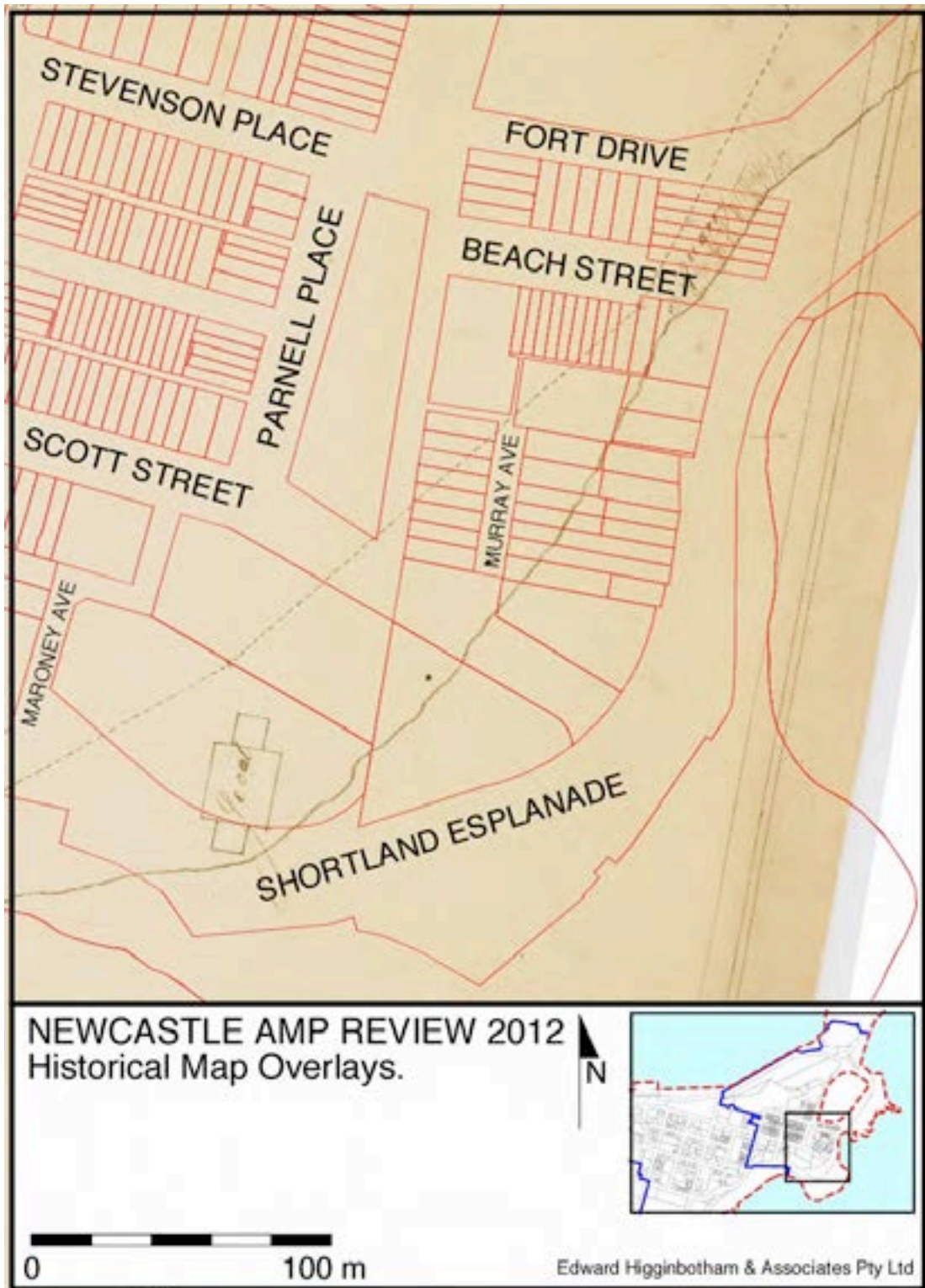


1915 - City

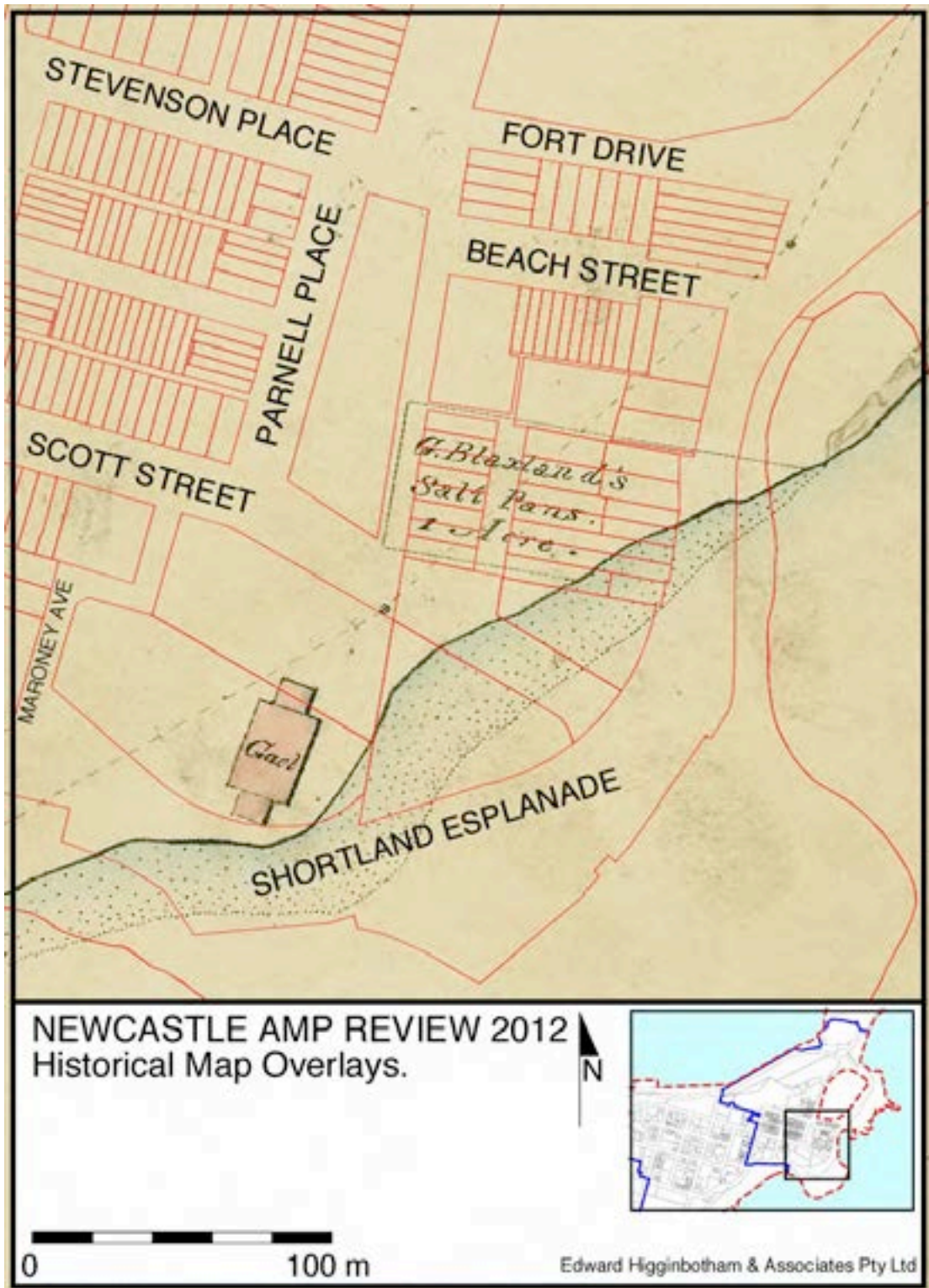
Block 010



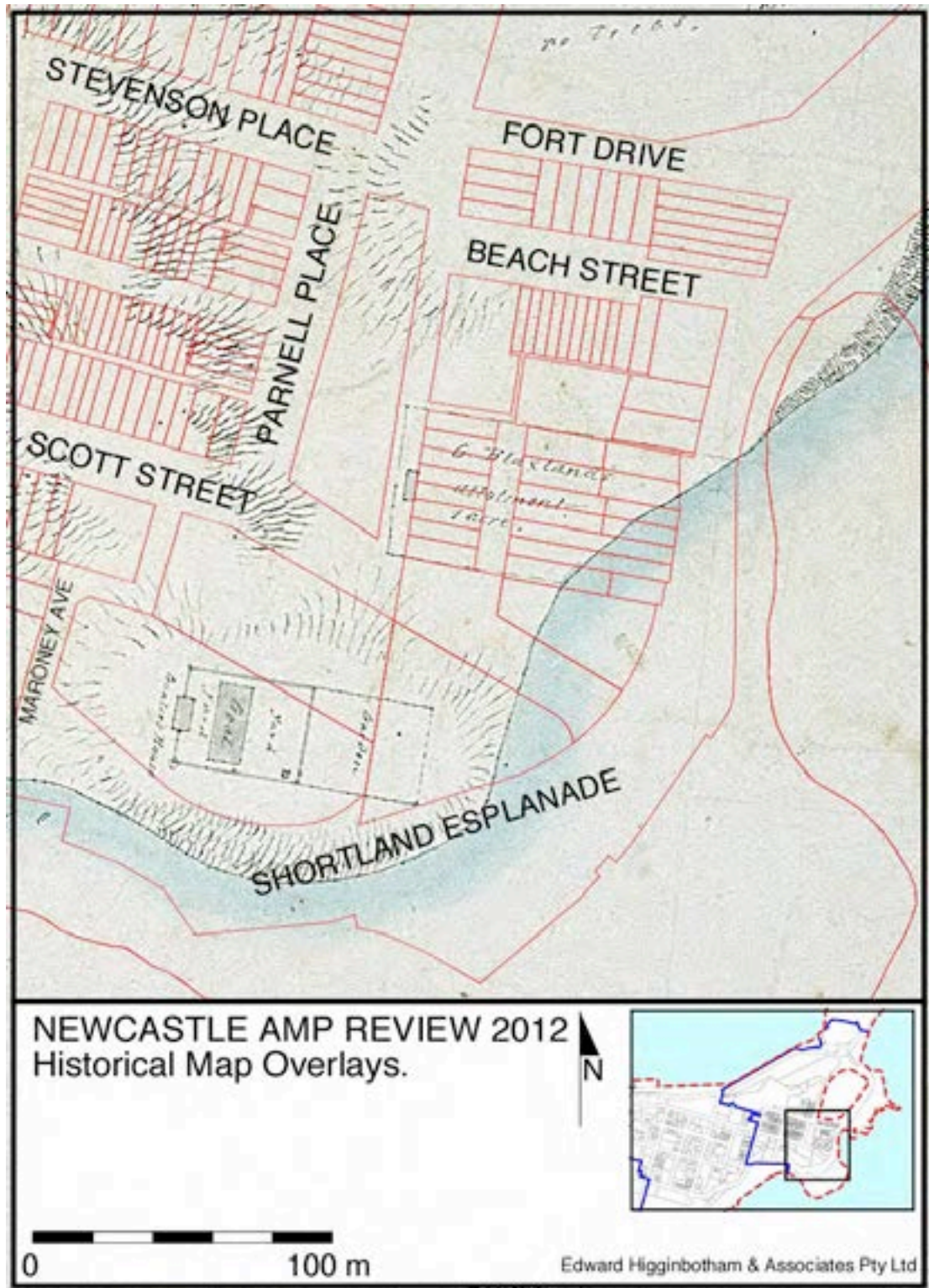
1818 - SR Map 83



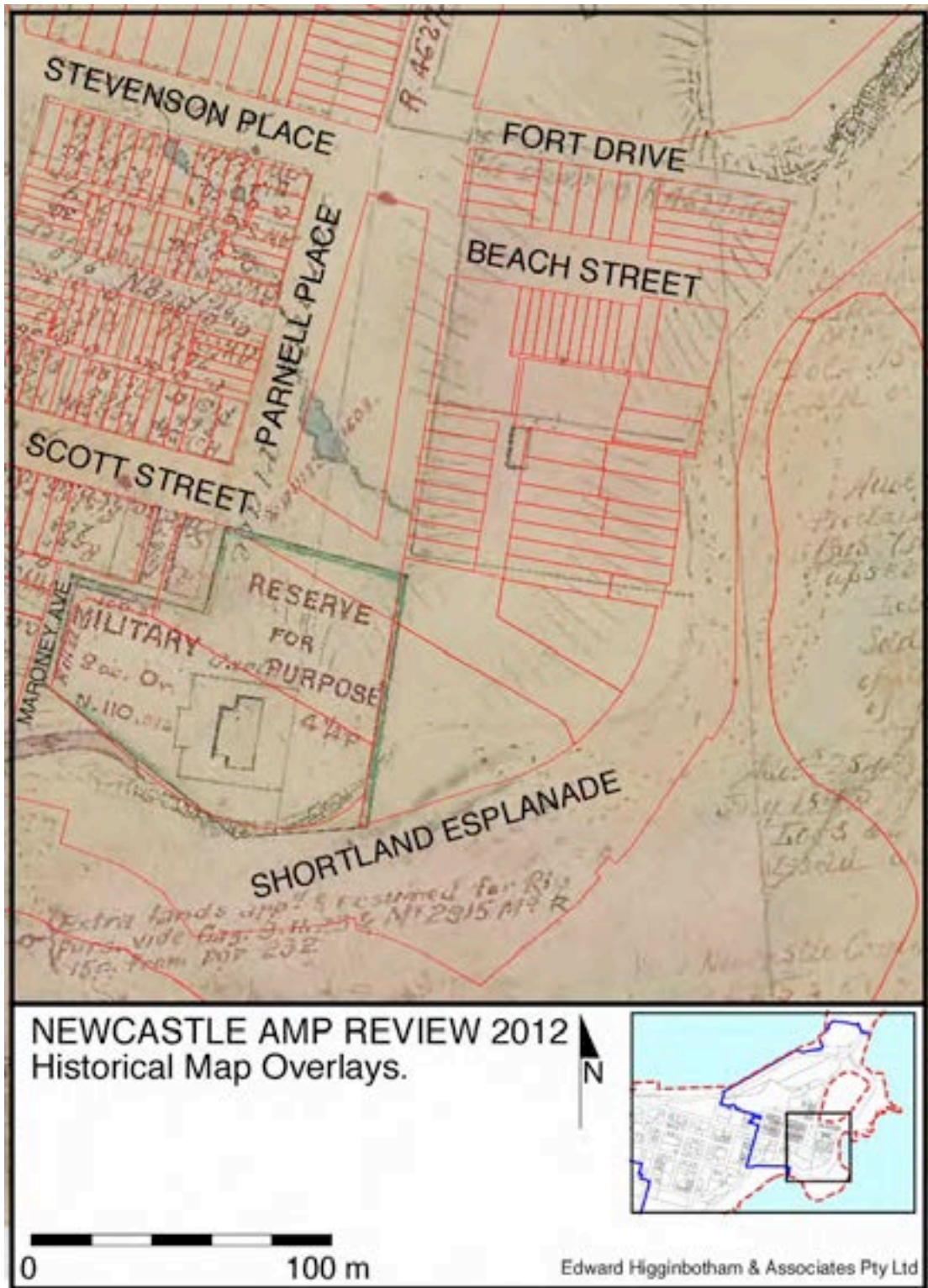
1822 - SR Map 80



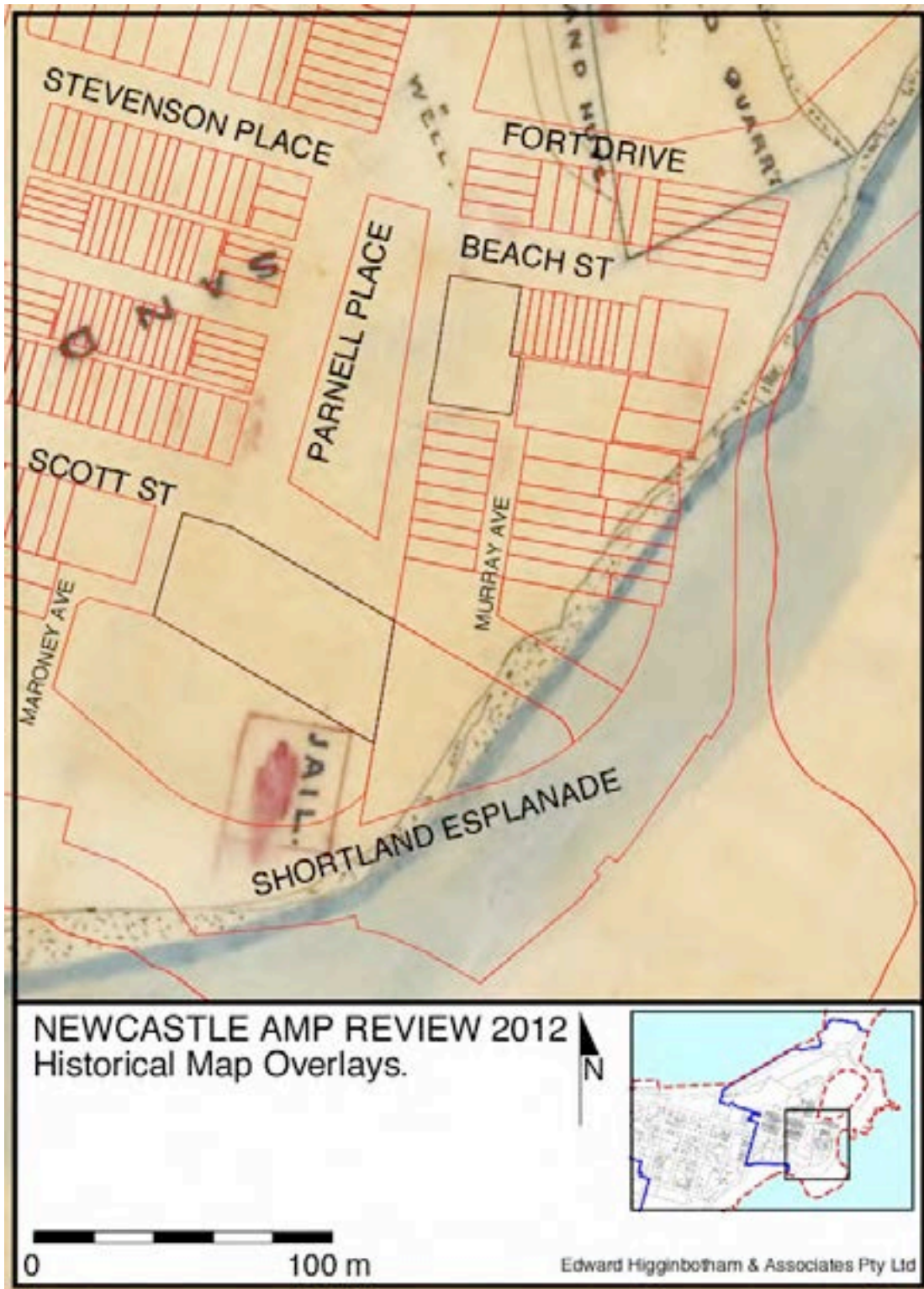
1826 - SR Map 4399



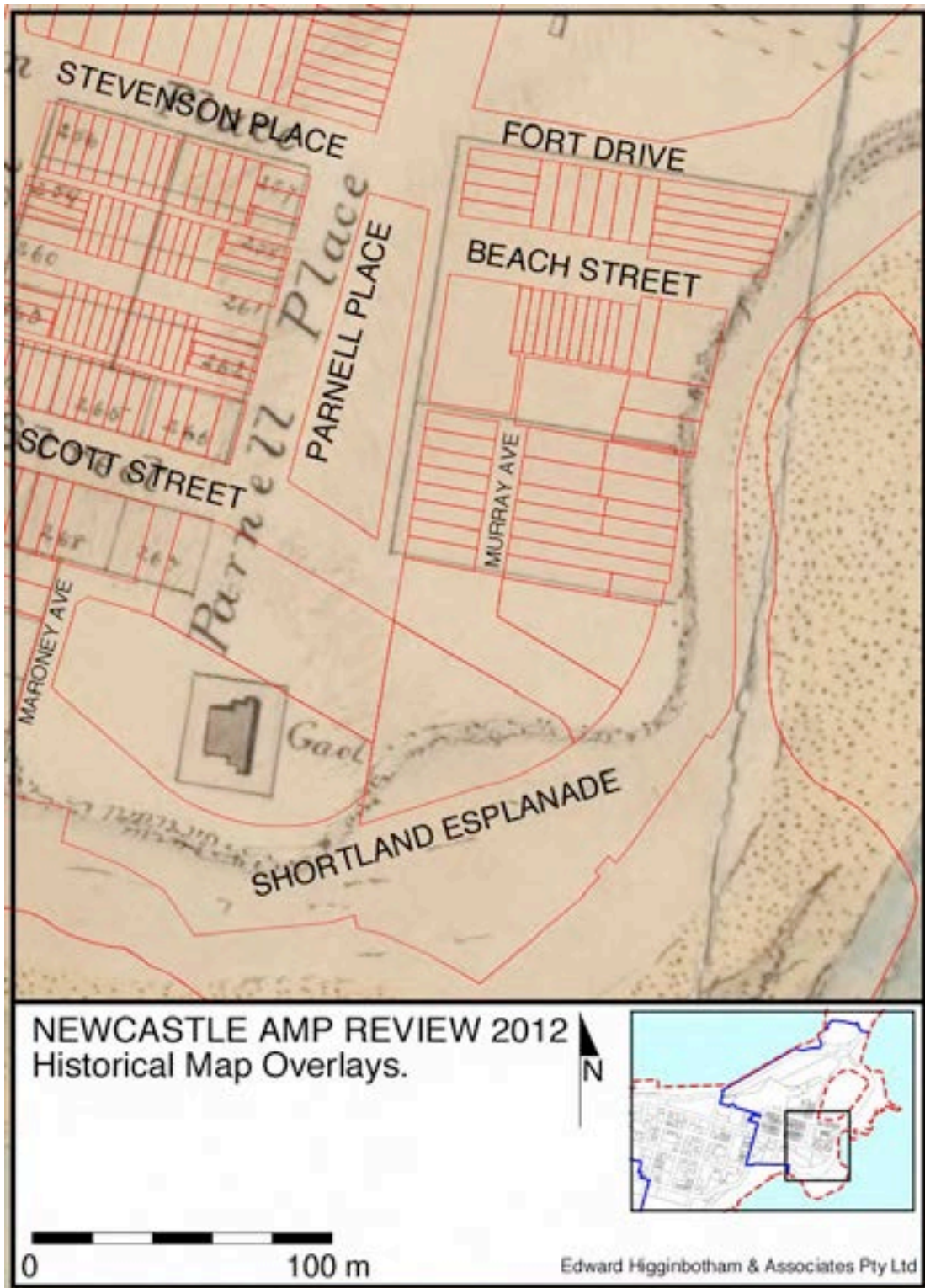
1830 - Armstrong



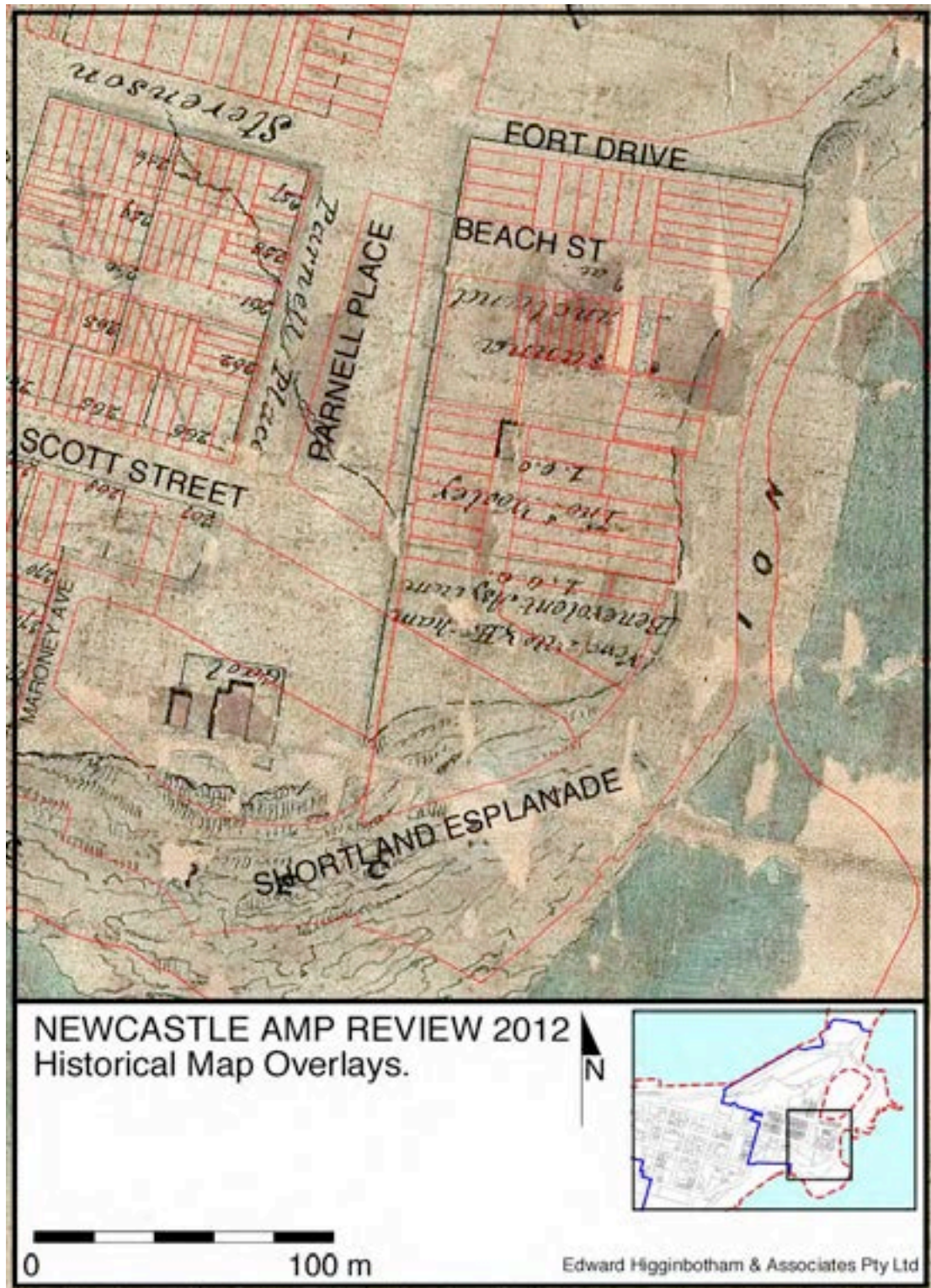
1839-40 N 71.844



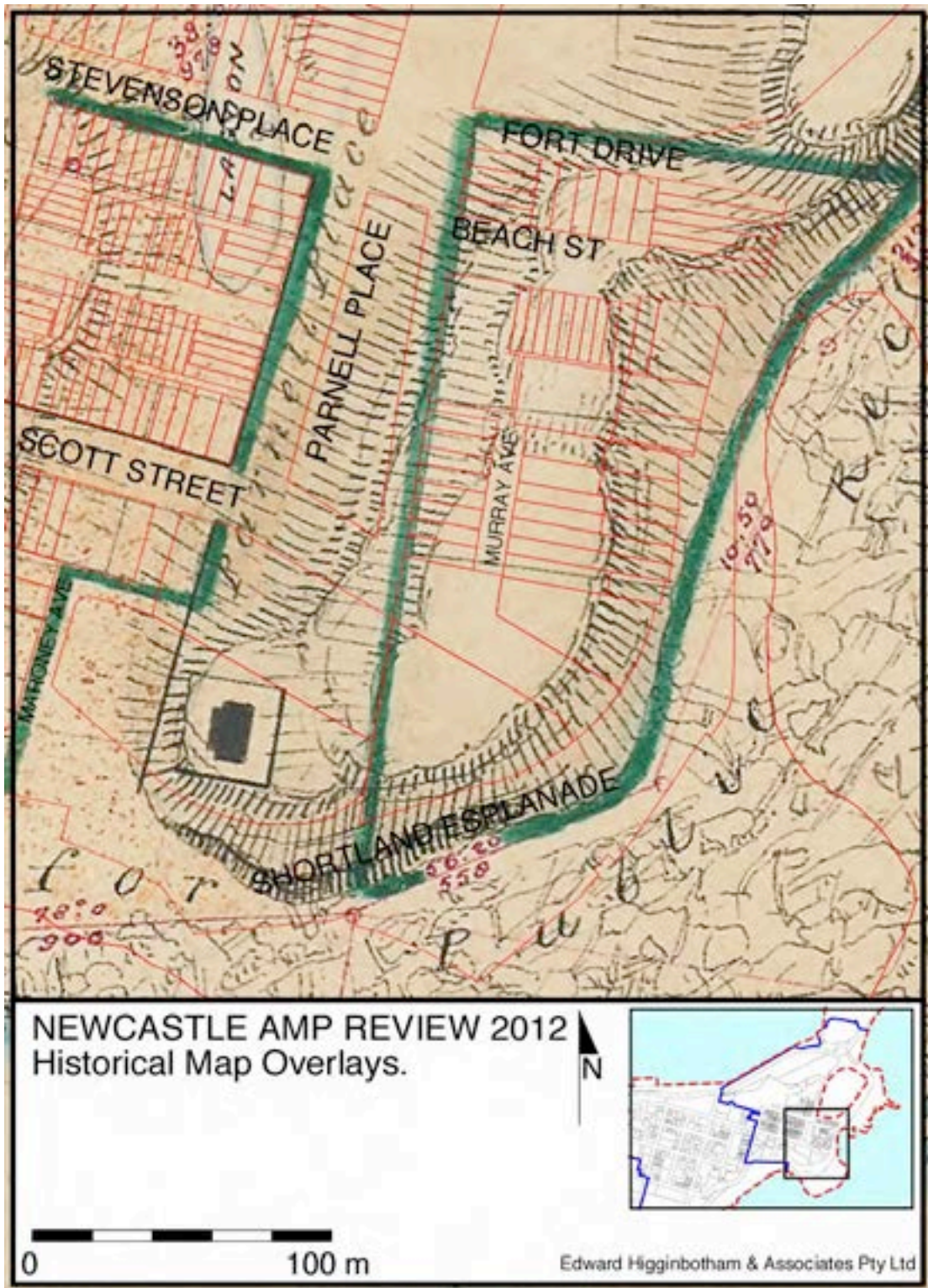
1843 - Breakwater, SR Plan 2426



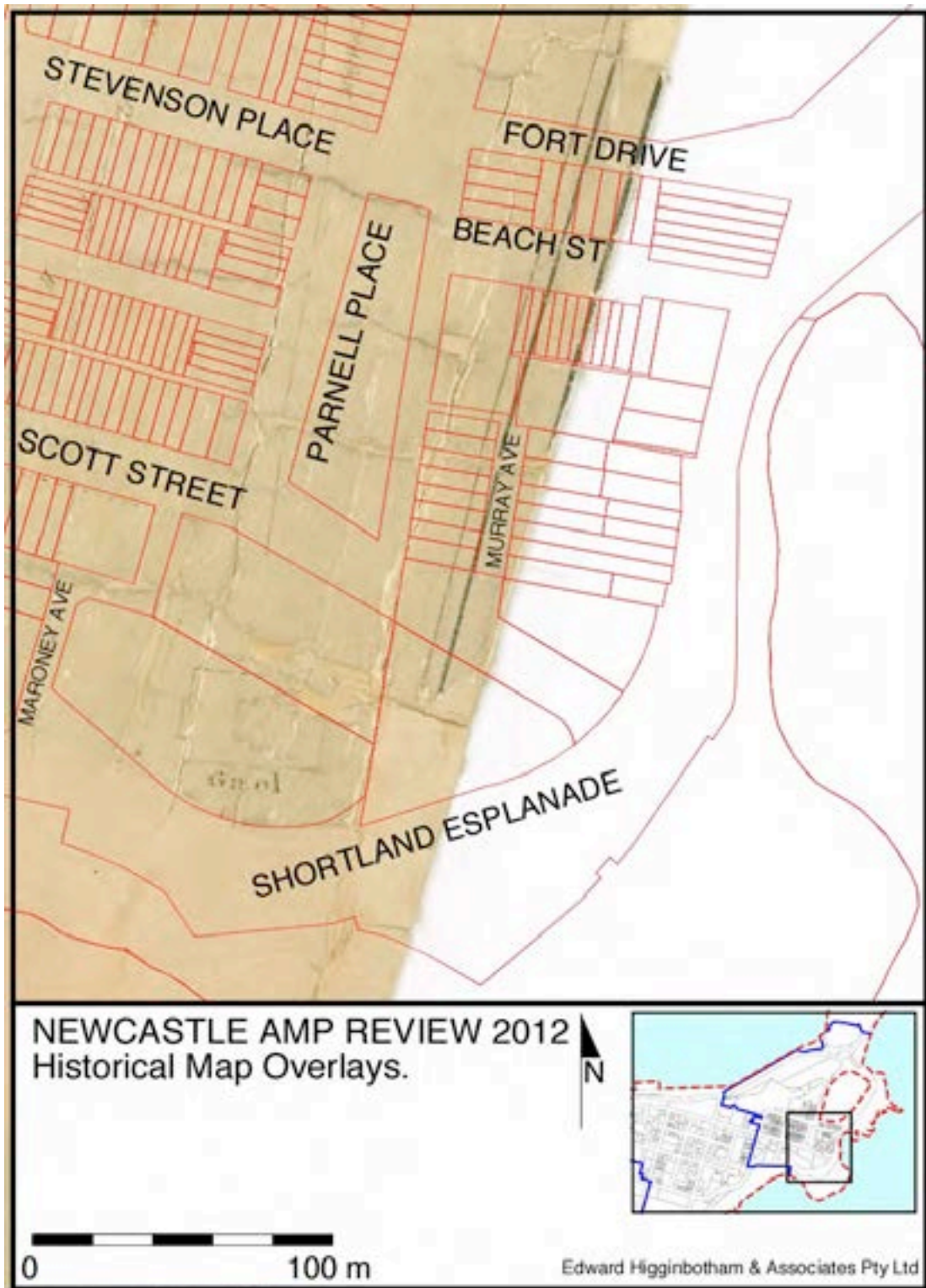
1844 - Town



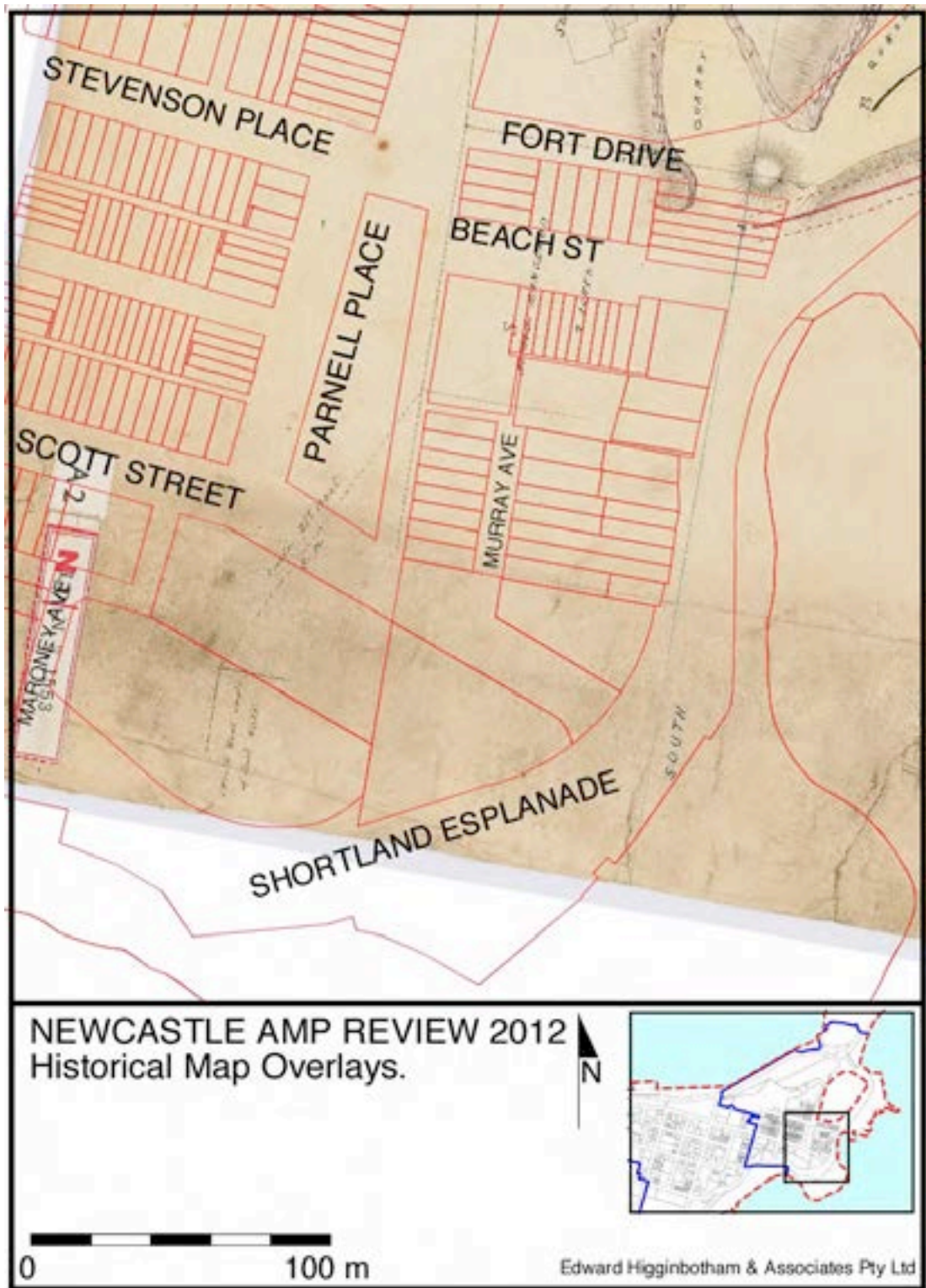
1846 - City



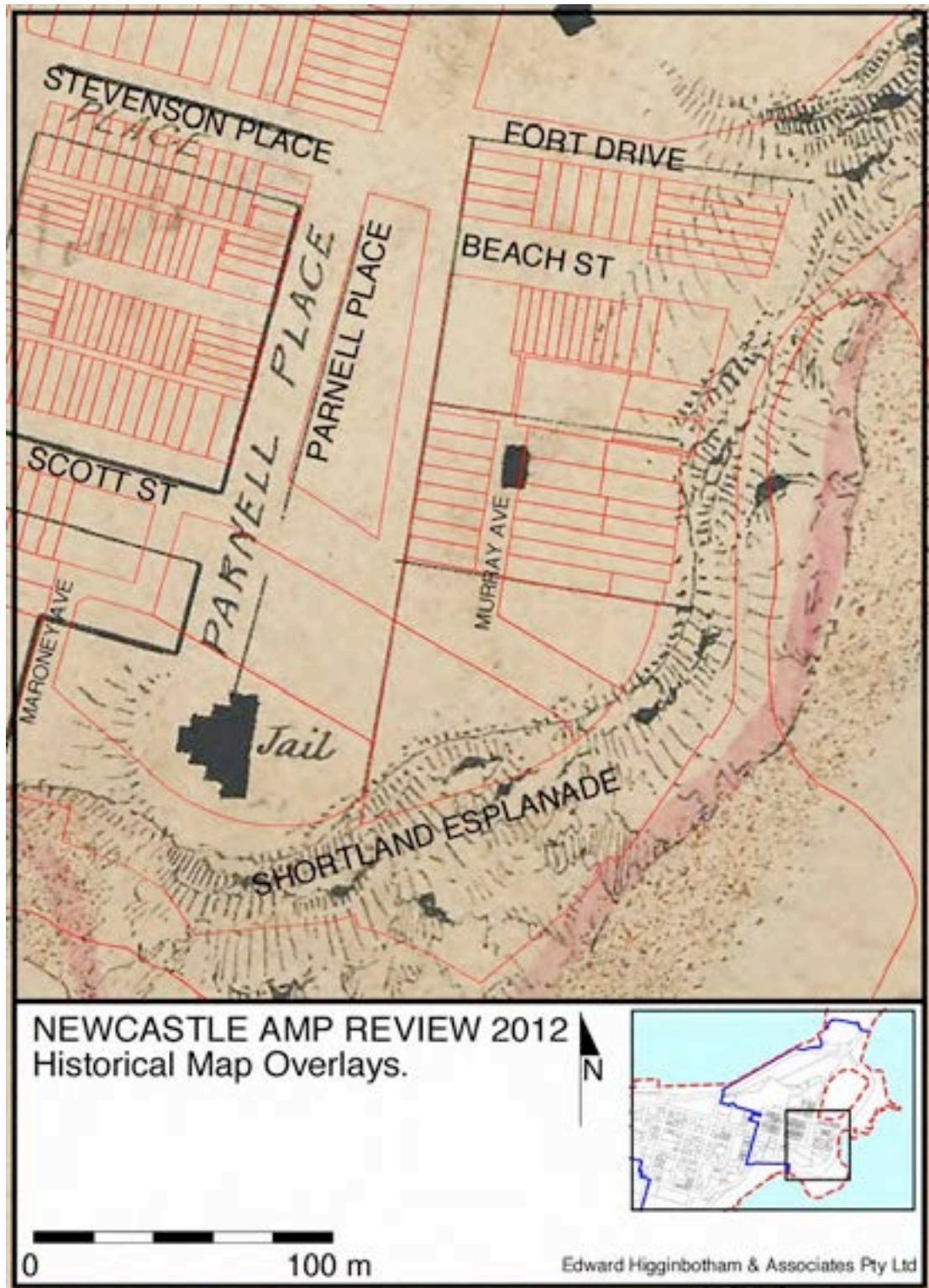
1848 - City



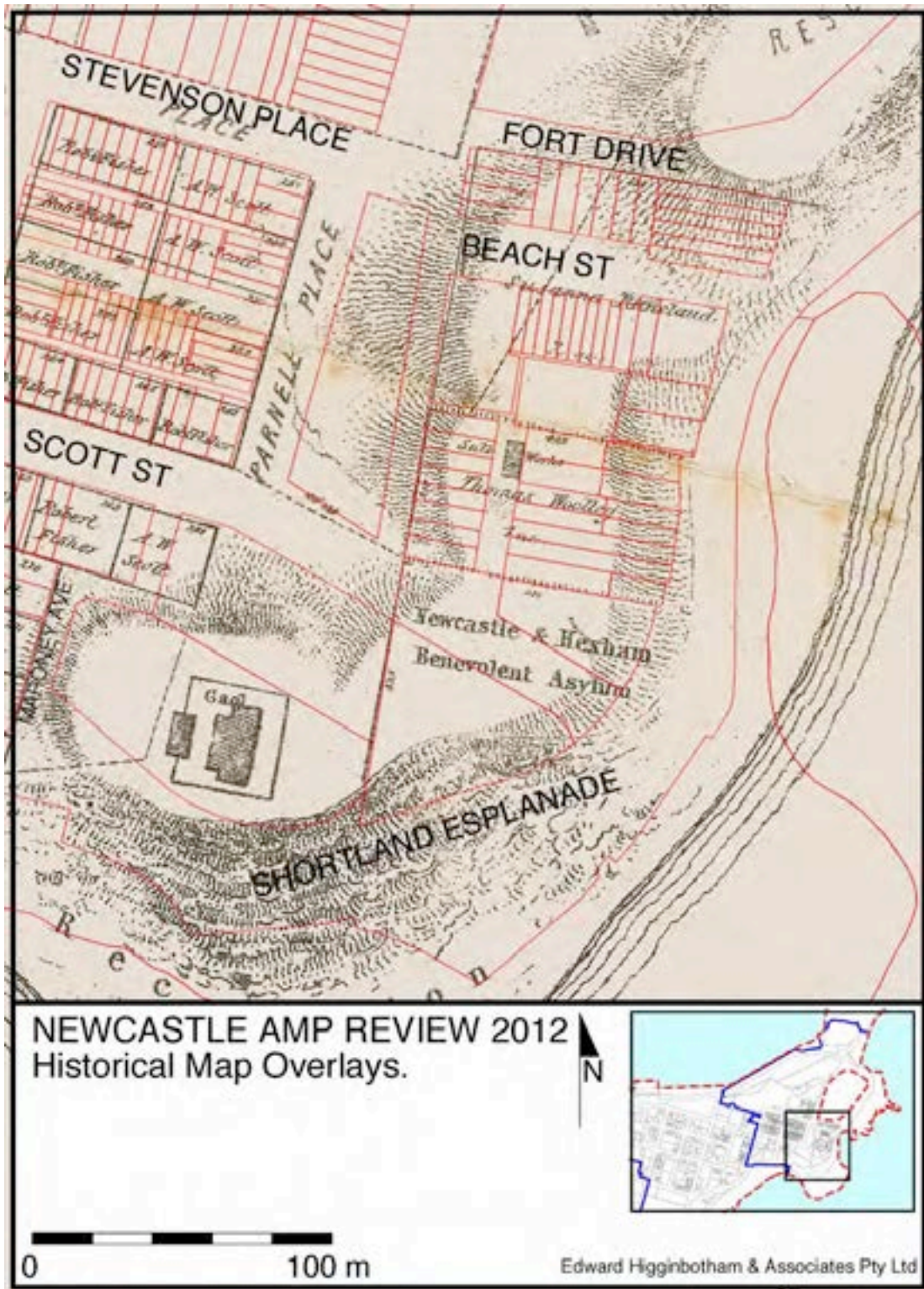
1853 - Street Alignment



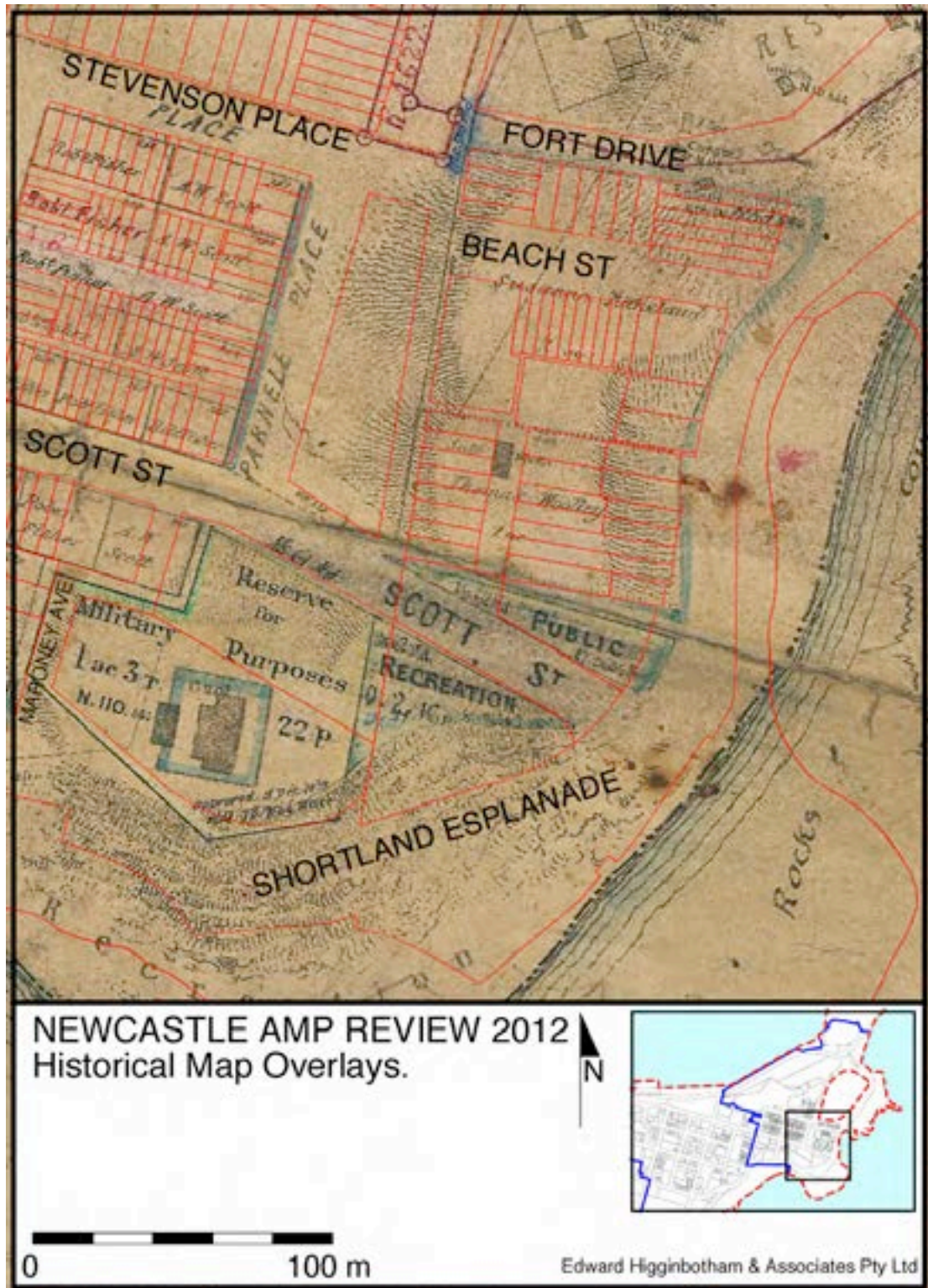
1856 - Flagstaff Hill



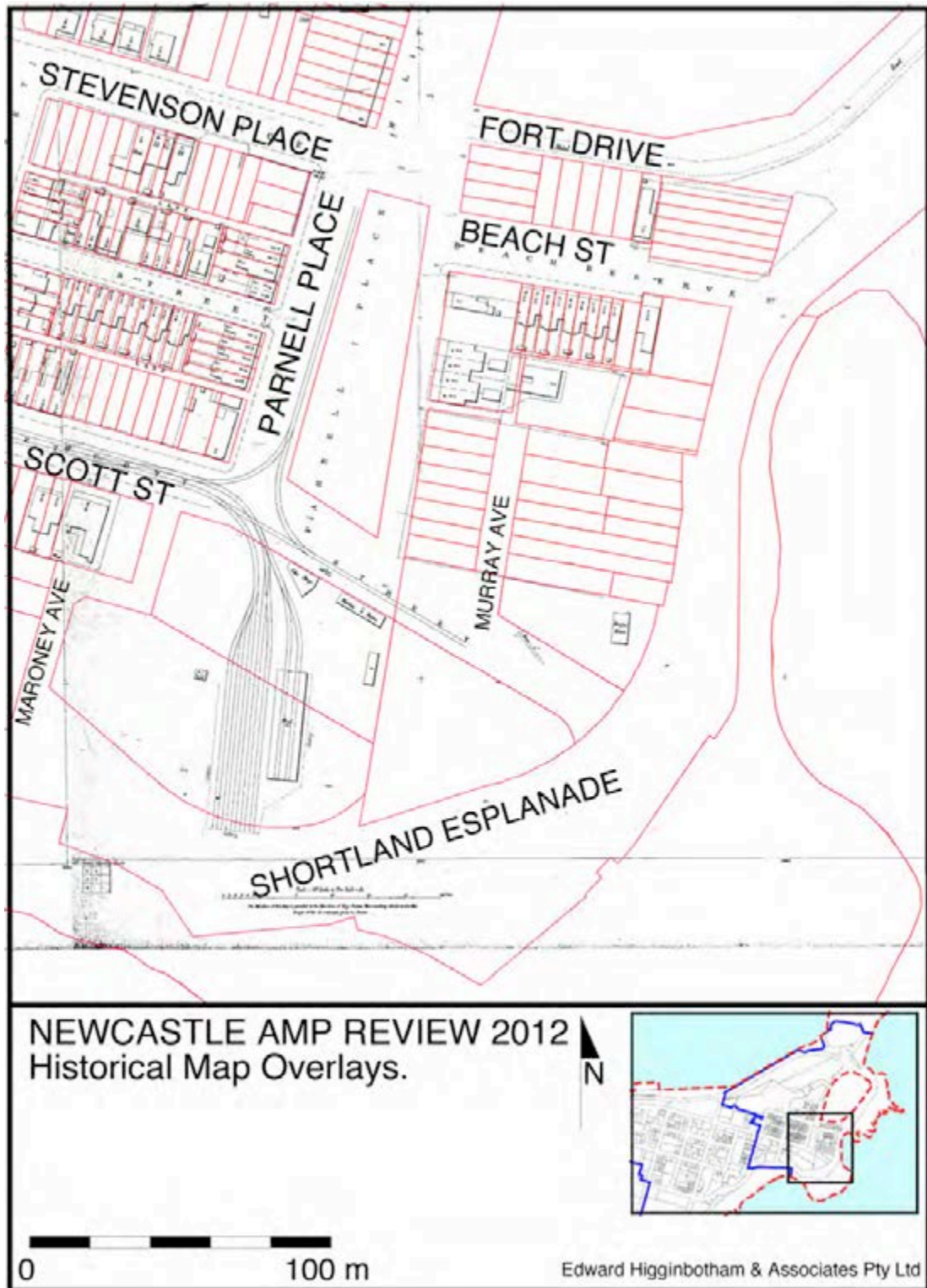
1857 - N 19. 652.



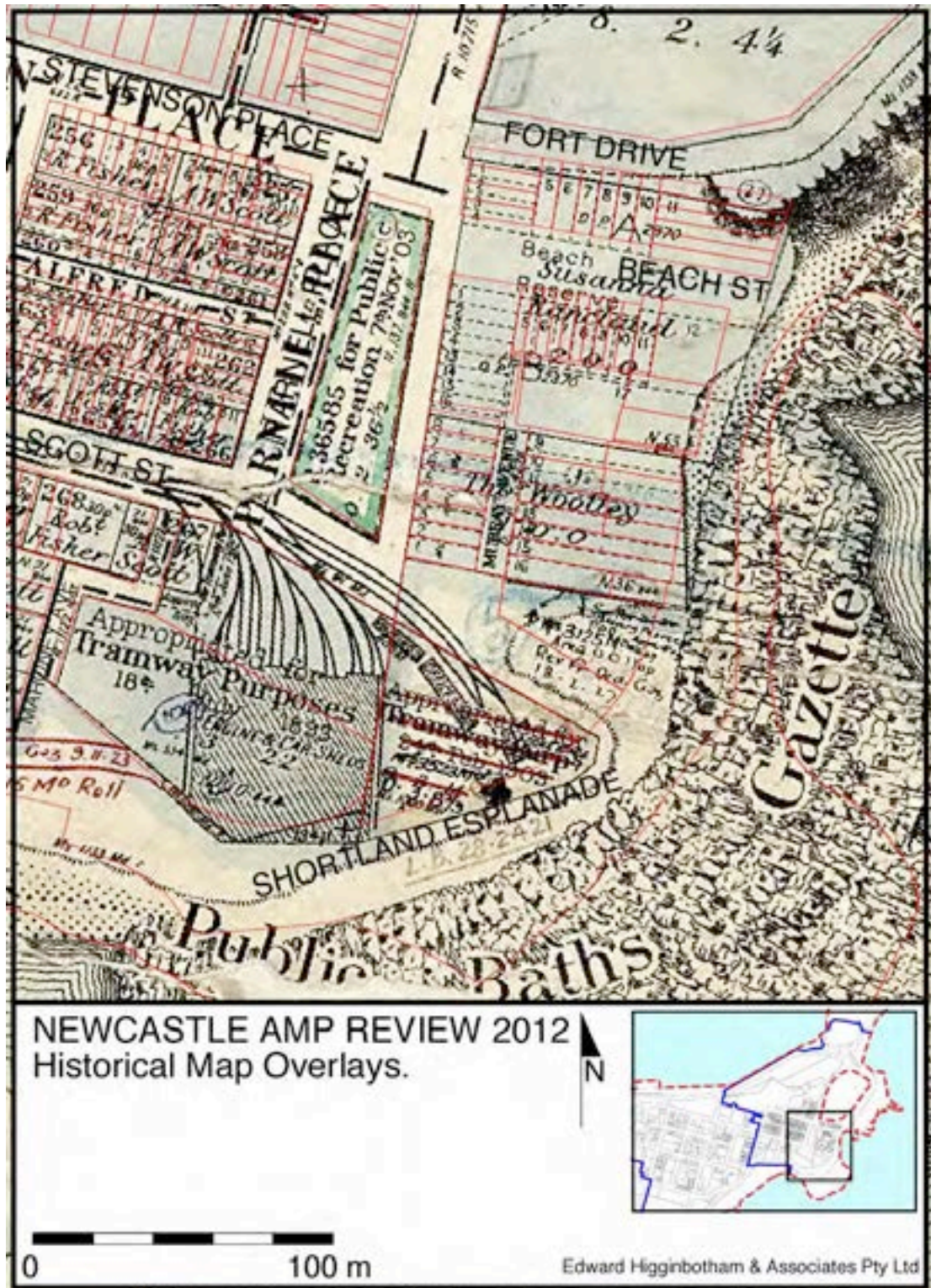
1860 - SR Map 10188



1860 - N 20. 652

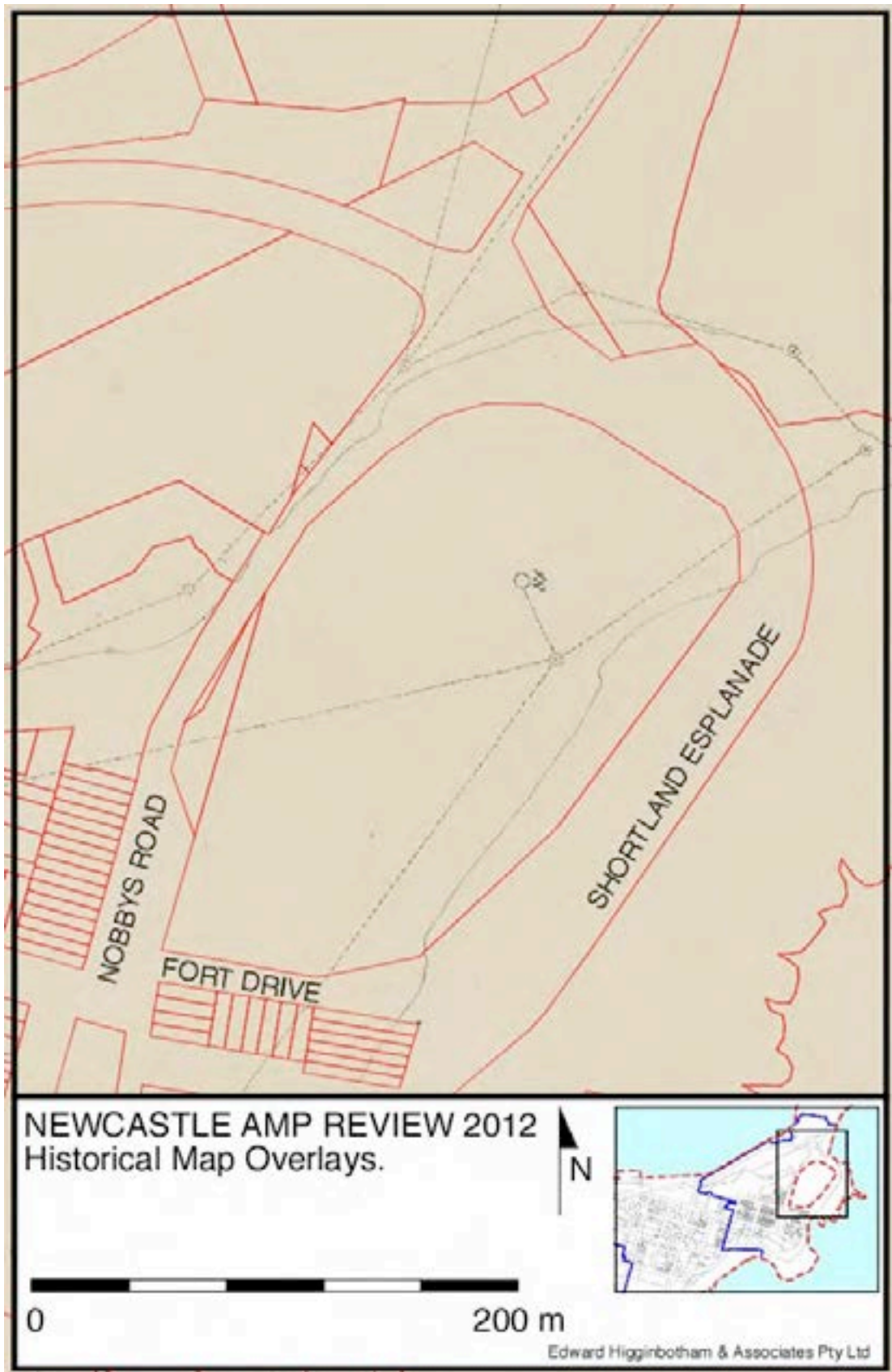


1895-97 - Detail

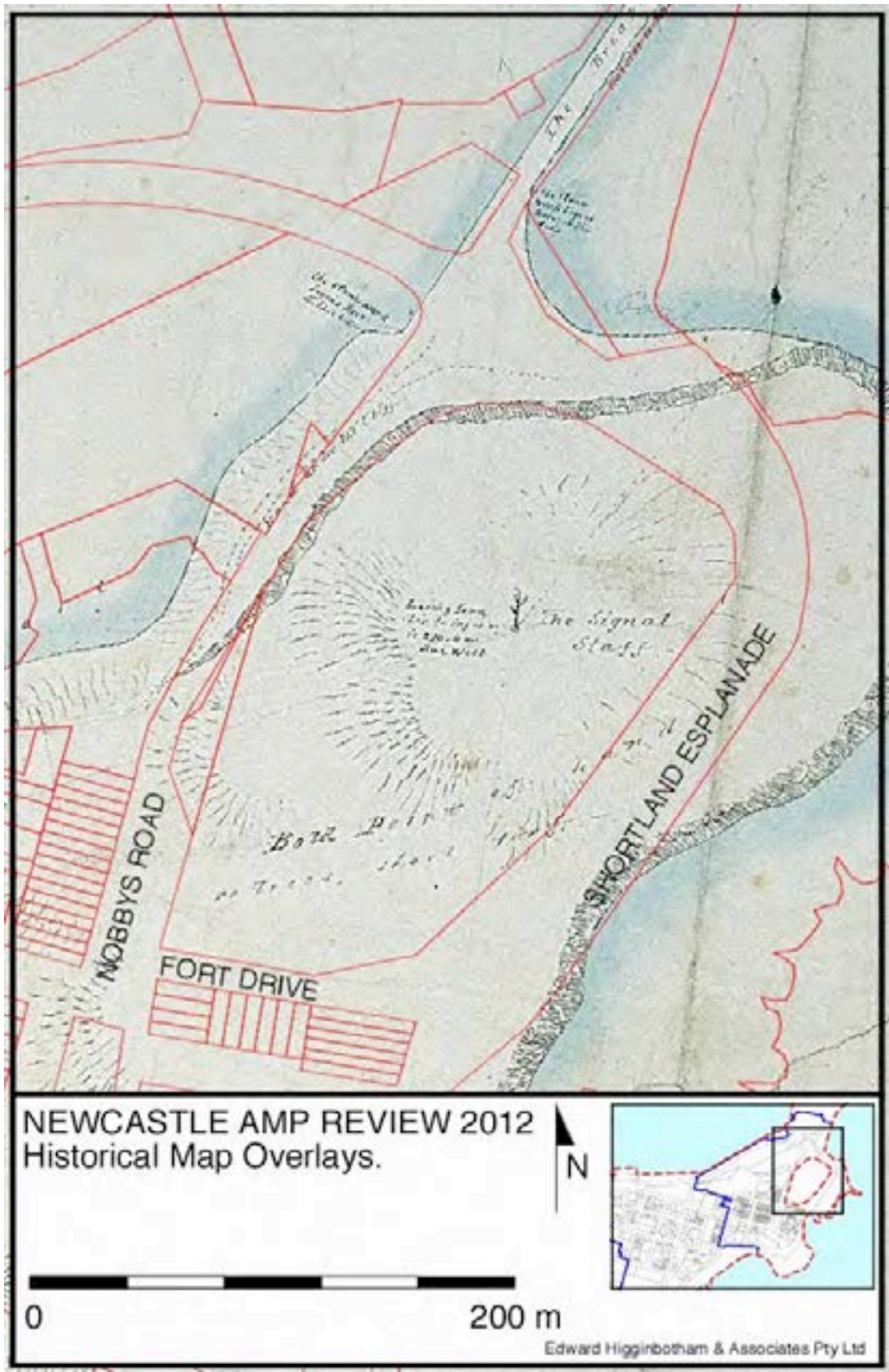


1915 - City

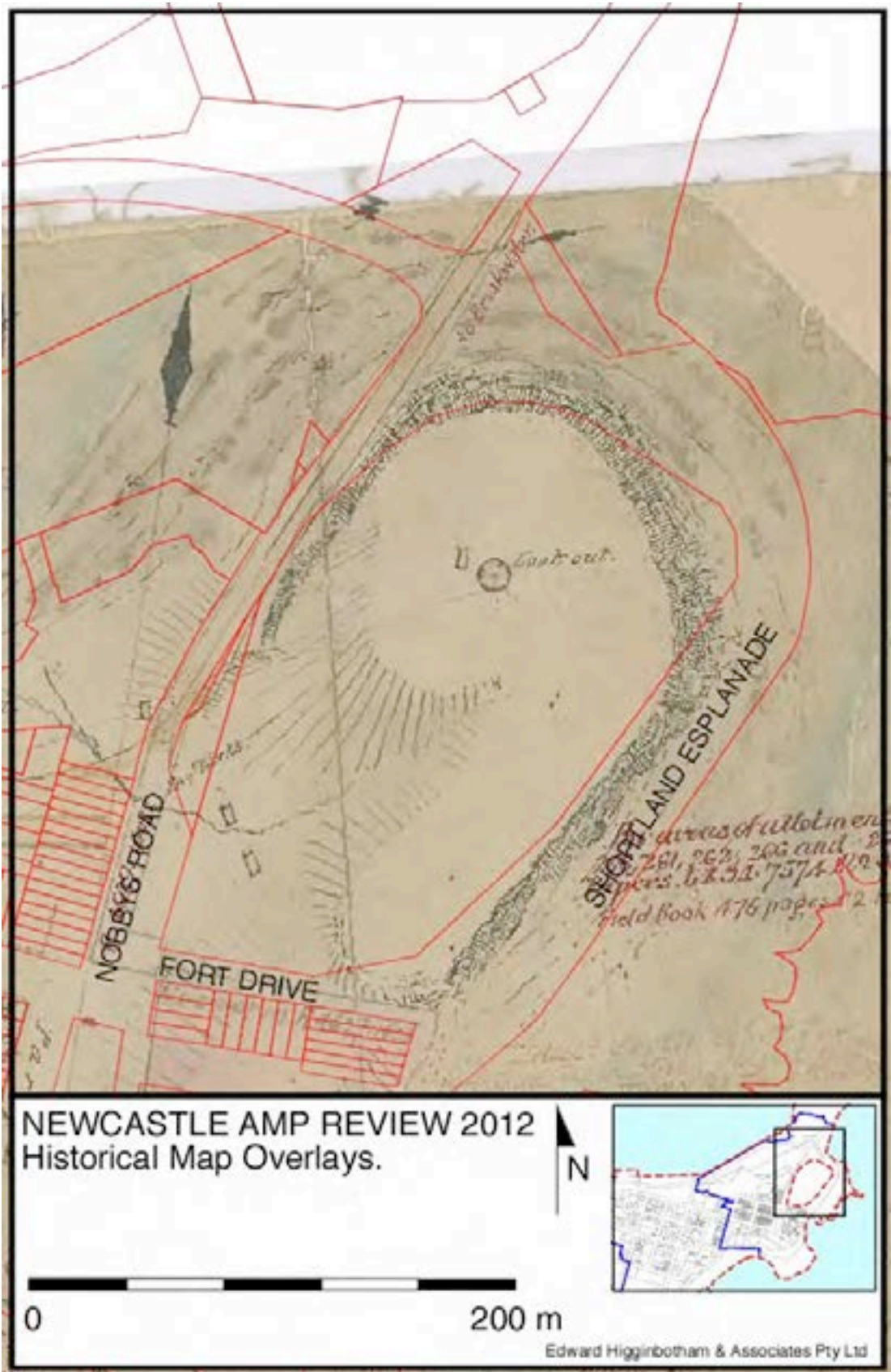
Block 011.



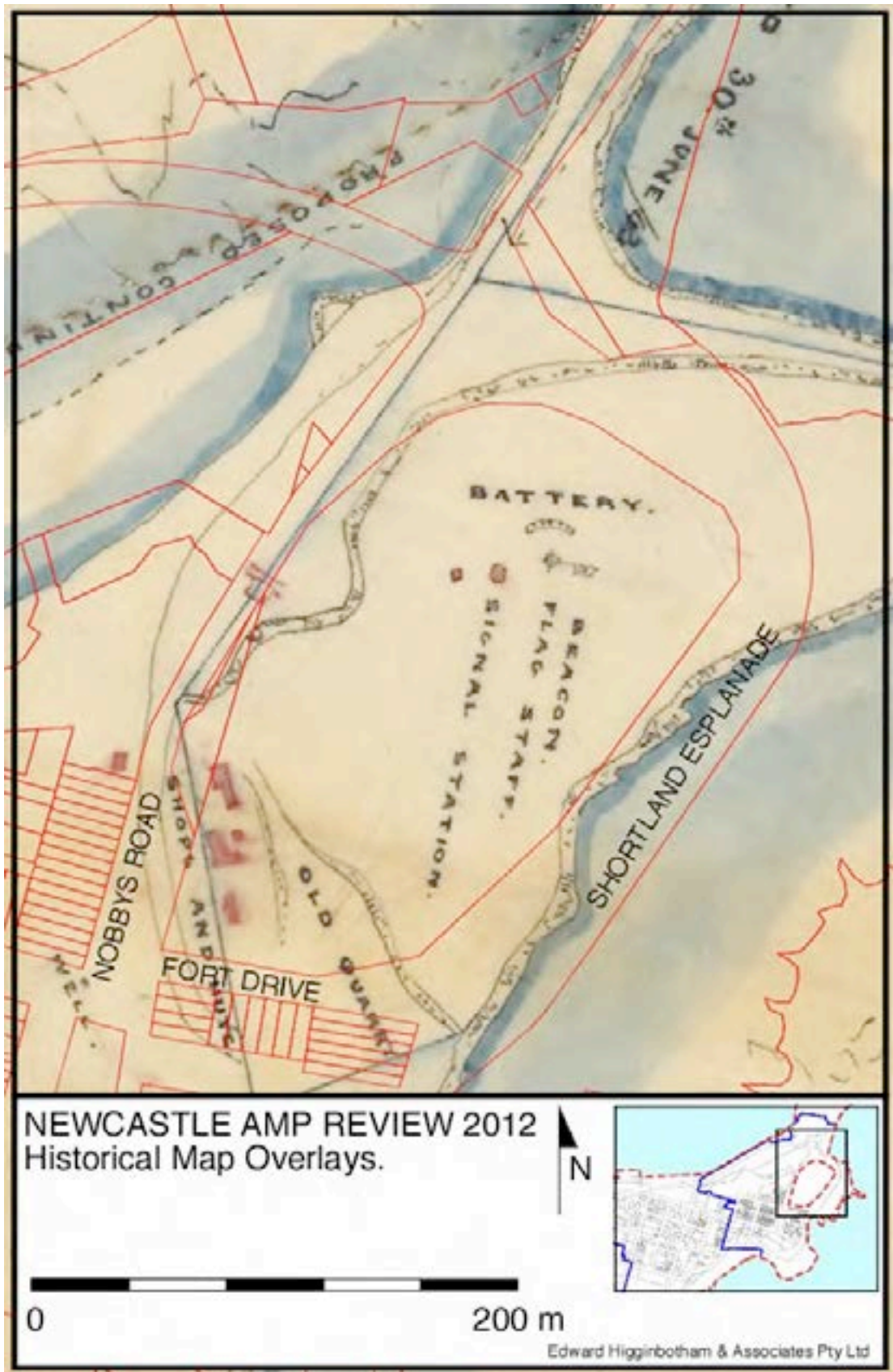
1818 - SR Map 83



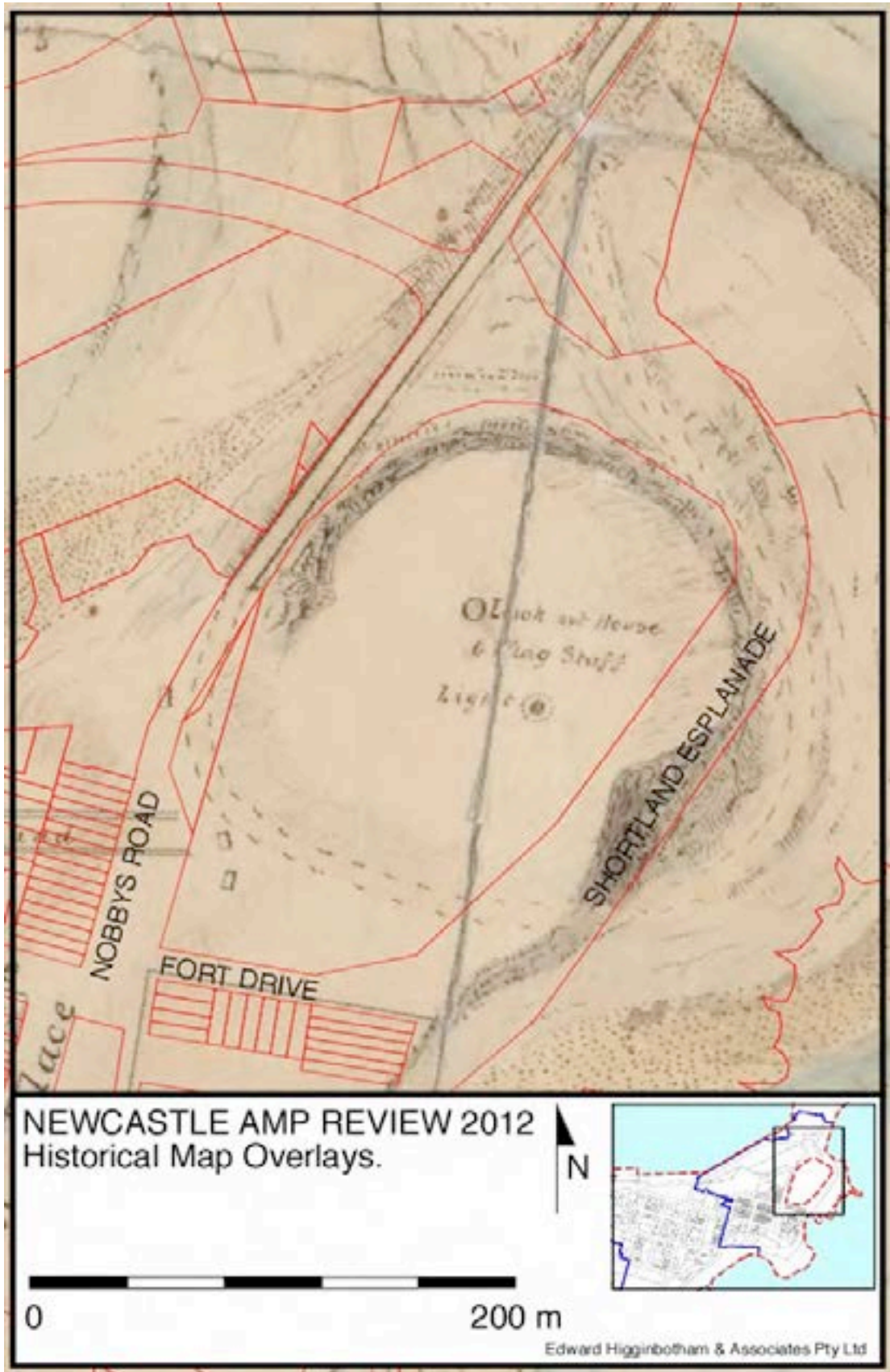
1830 - Armstrong



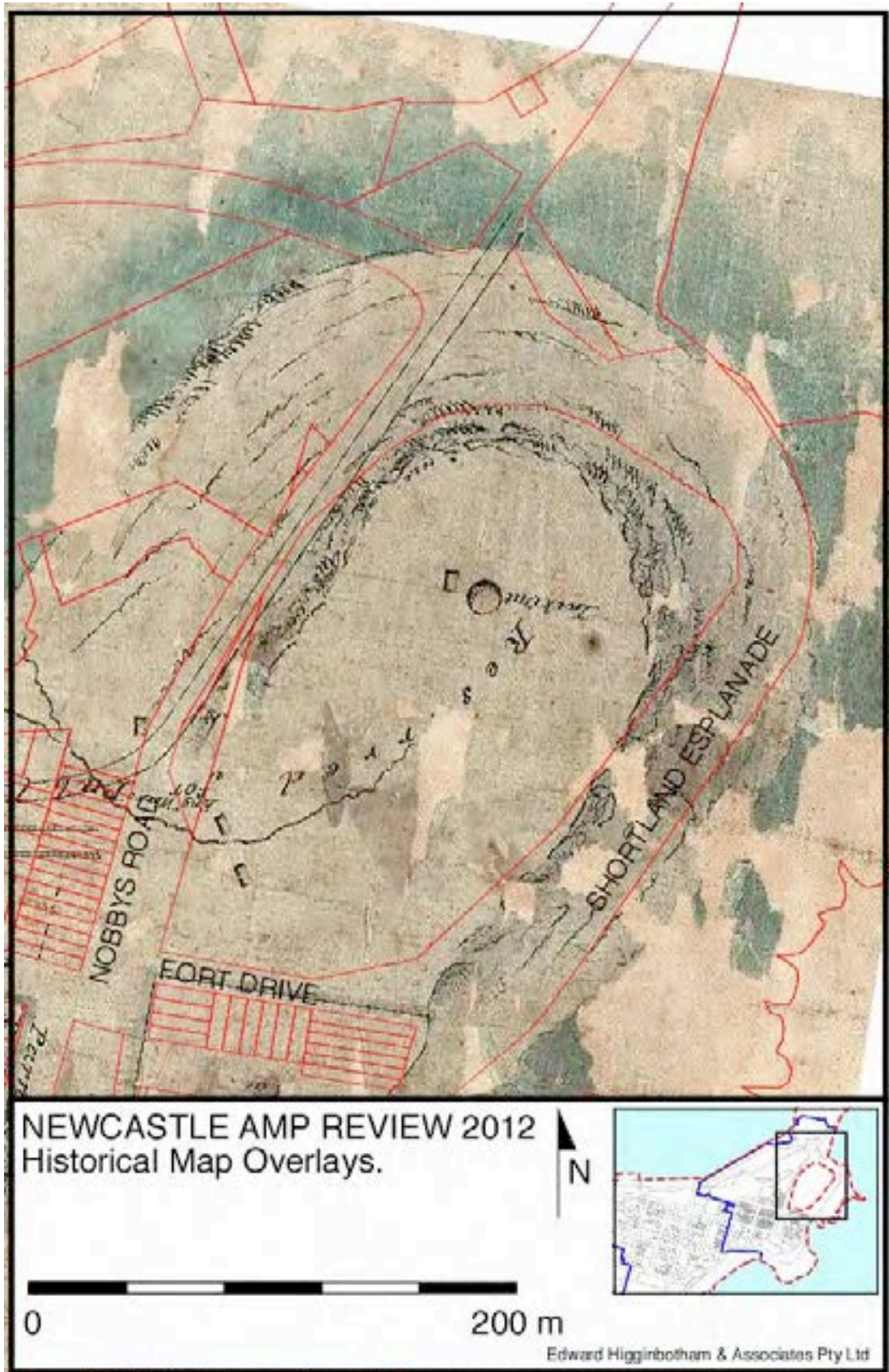
1839-40 N 8.1090.



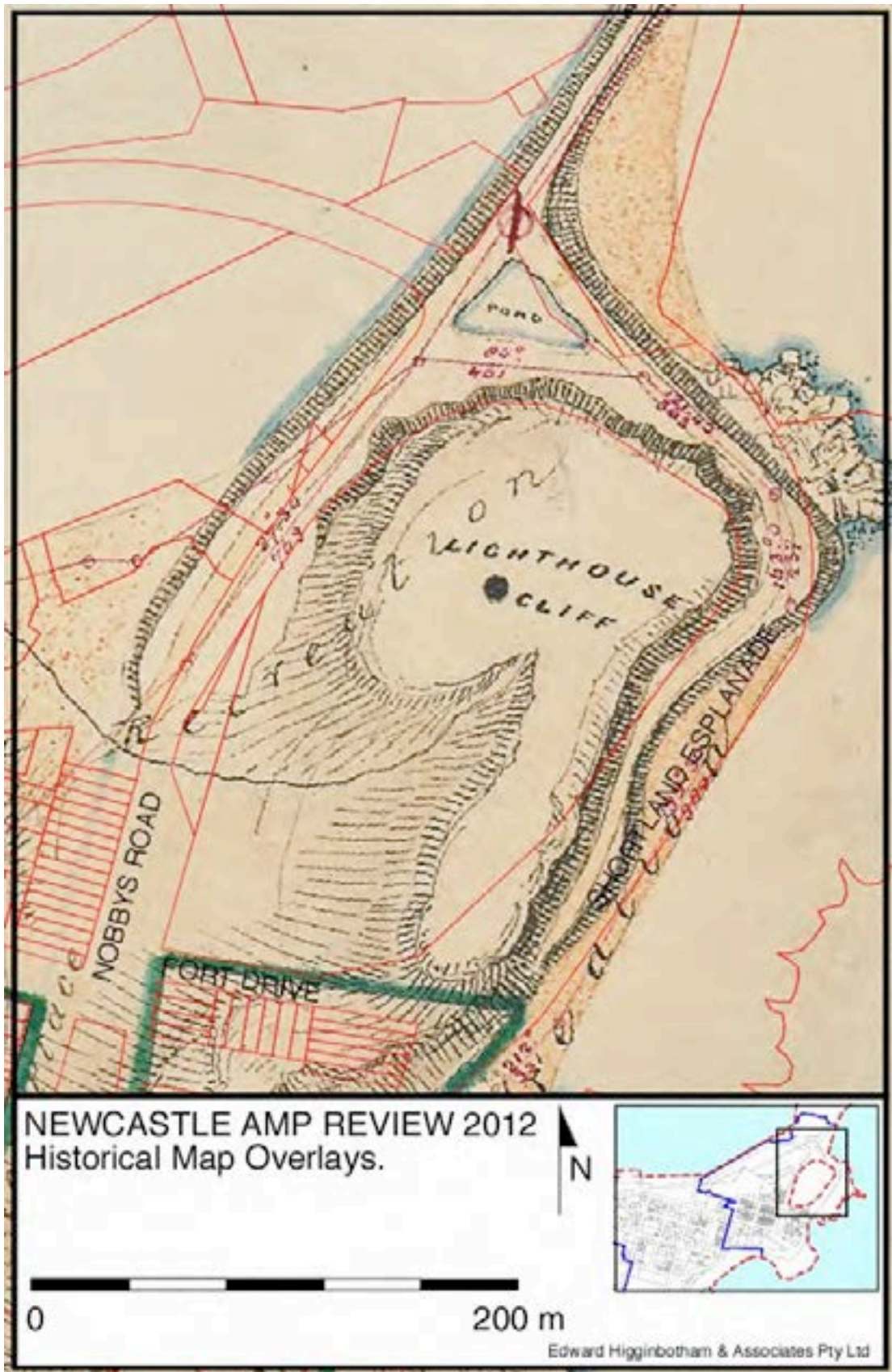
1843 - Breakwater, SR Plan 2426



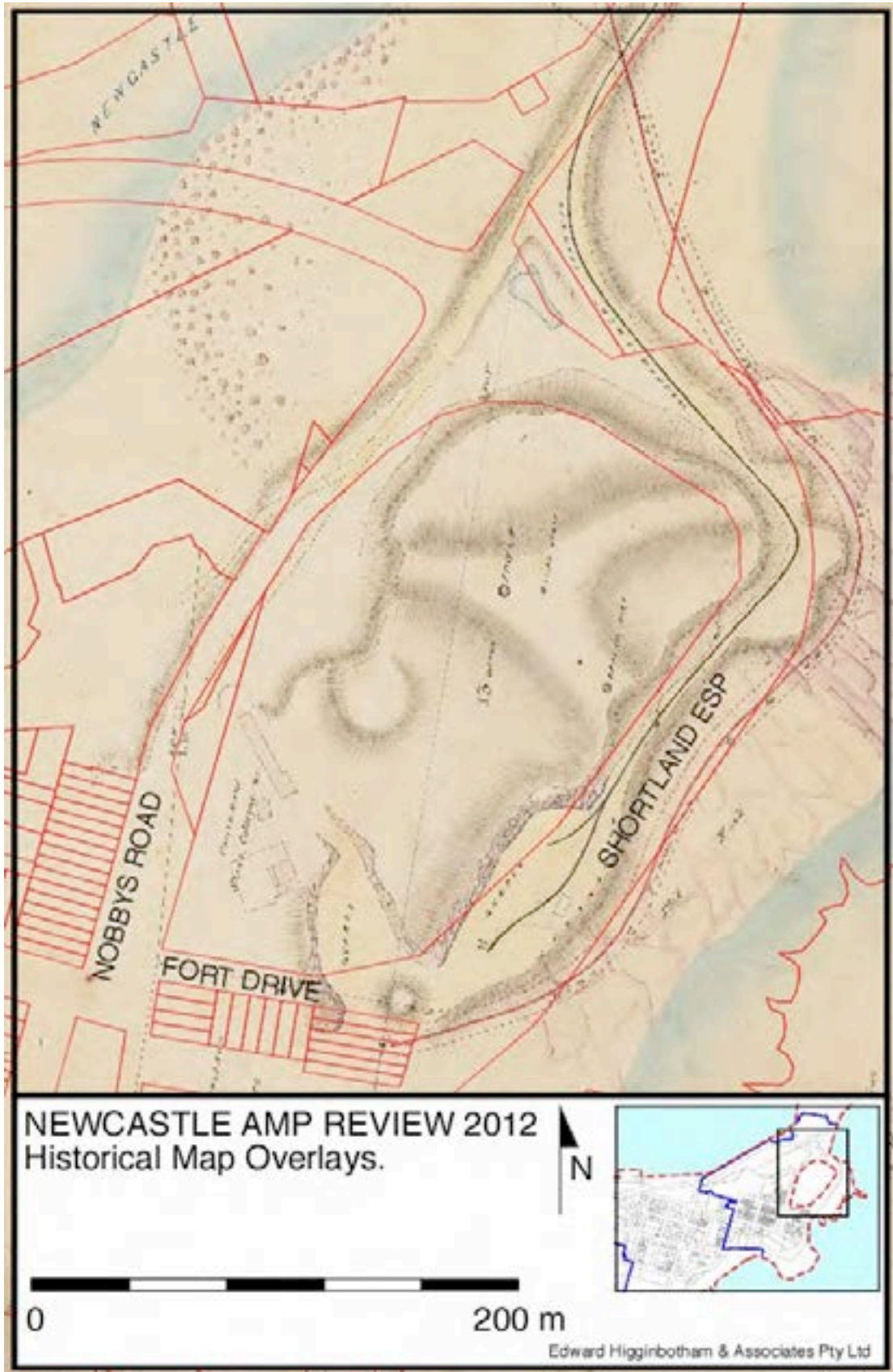
1844 - Town



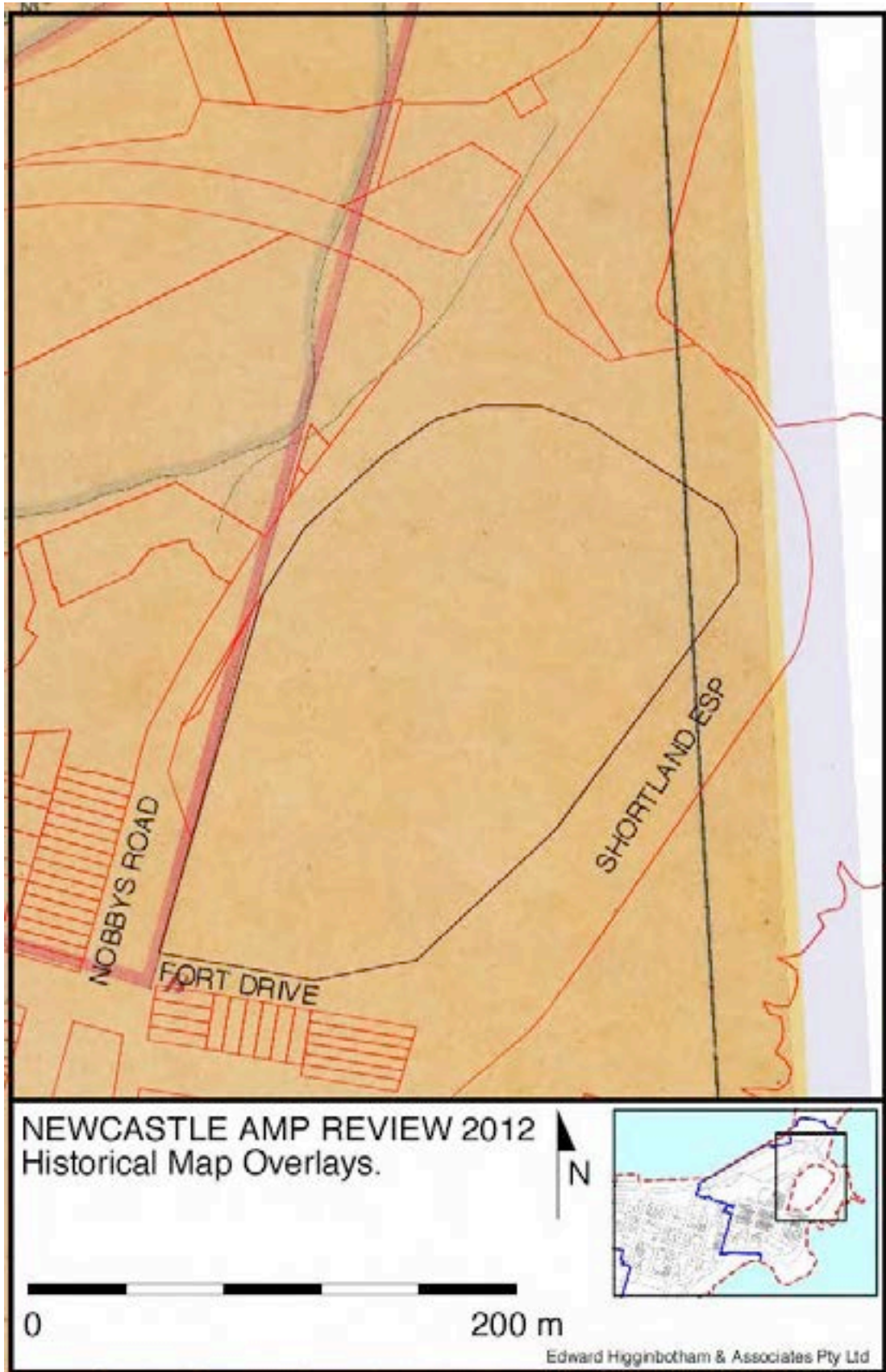
1846 - City



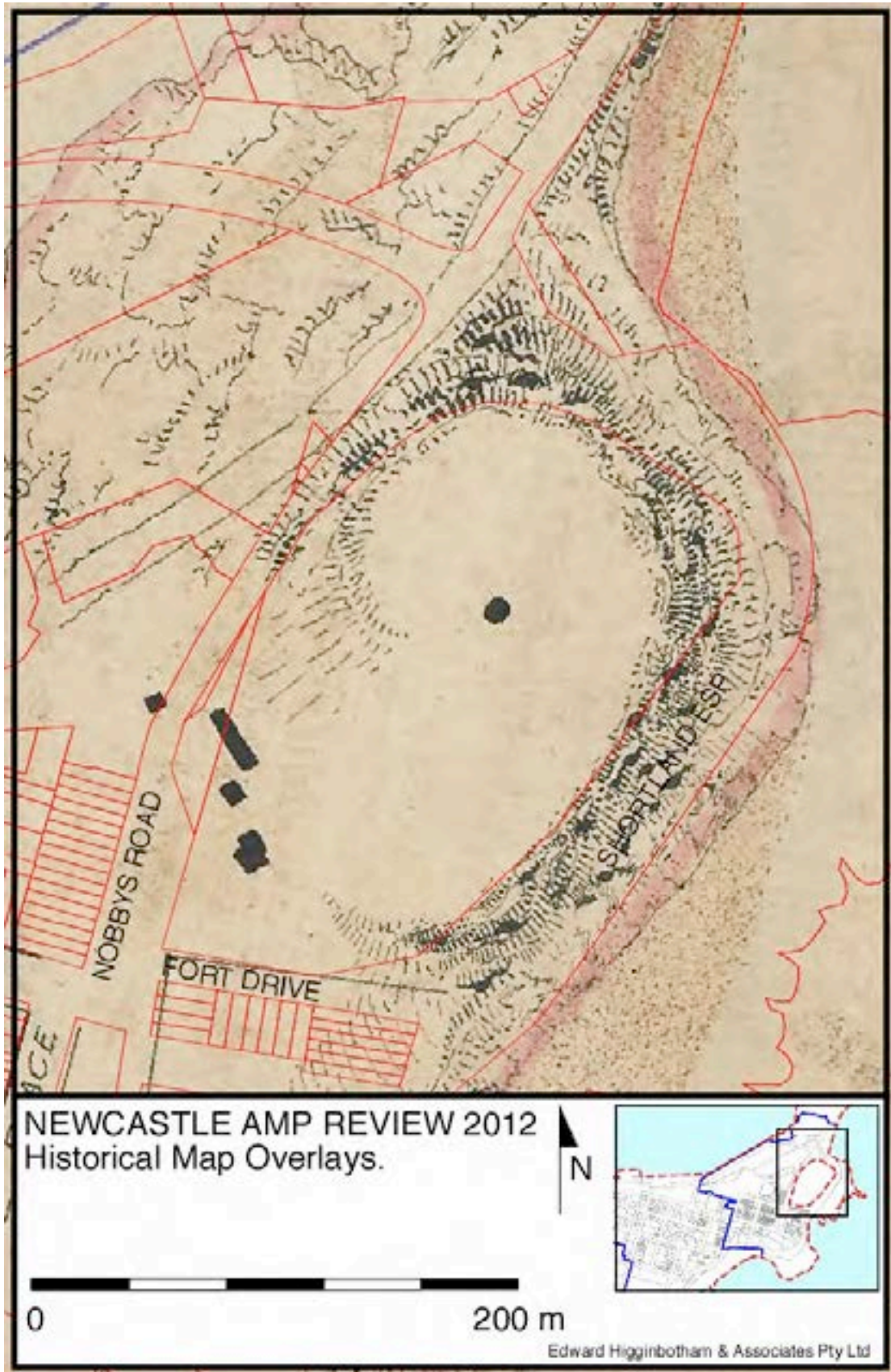
1848 - City



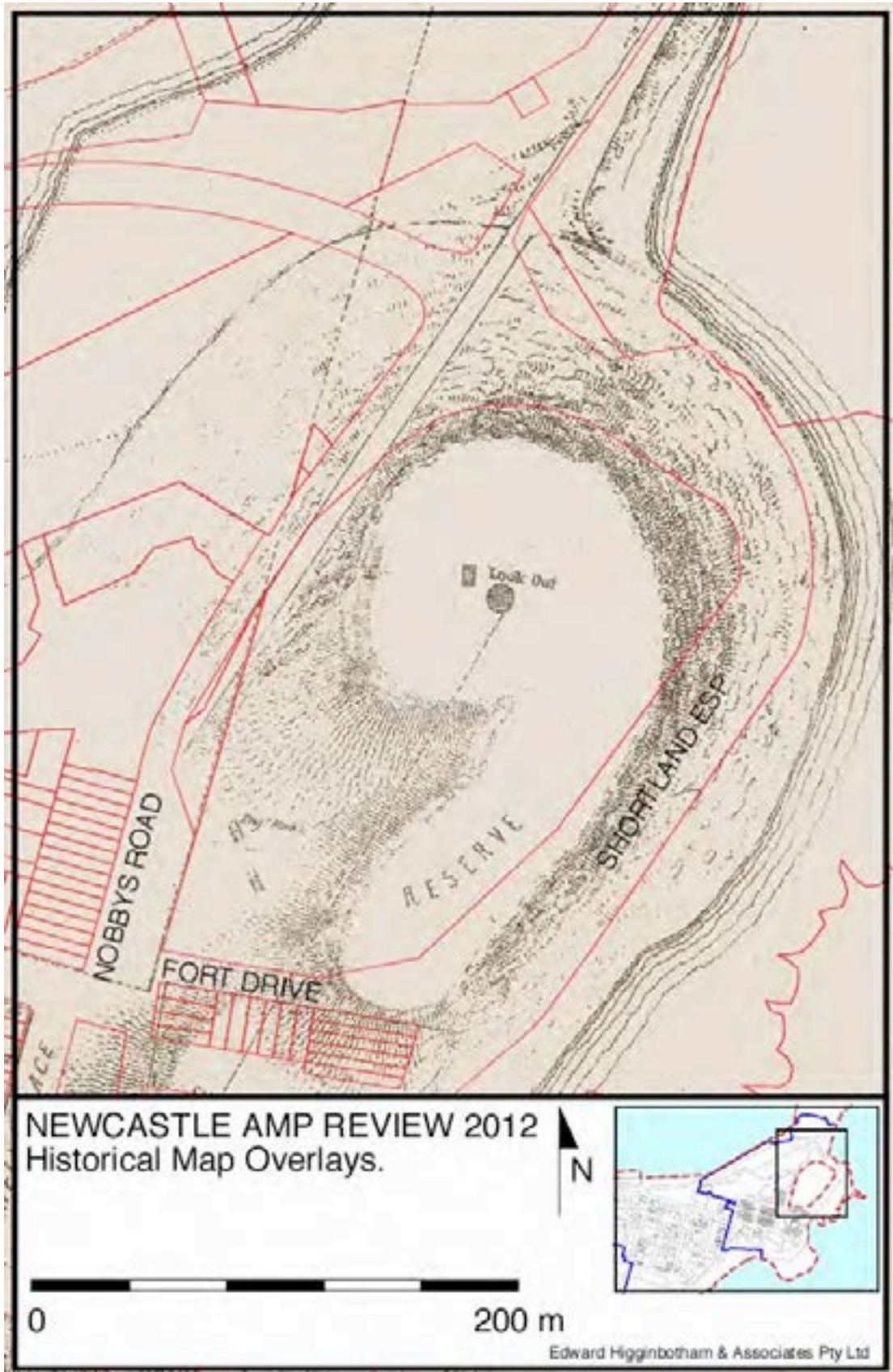
1856 - Flagstaff Hill



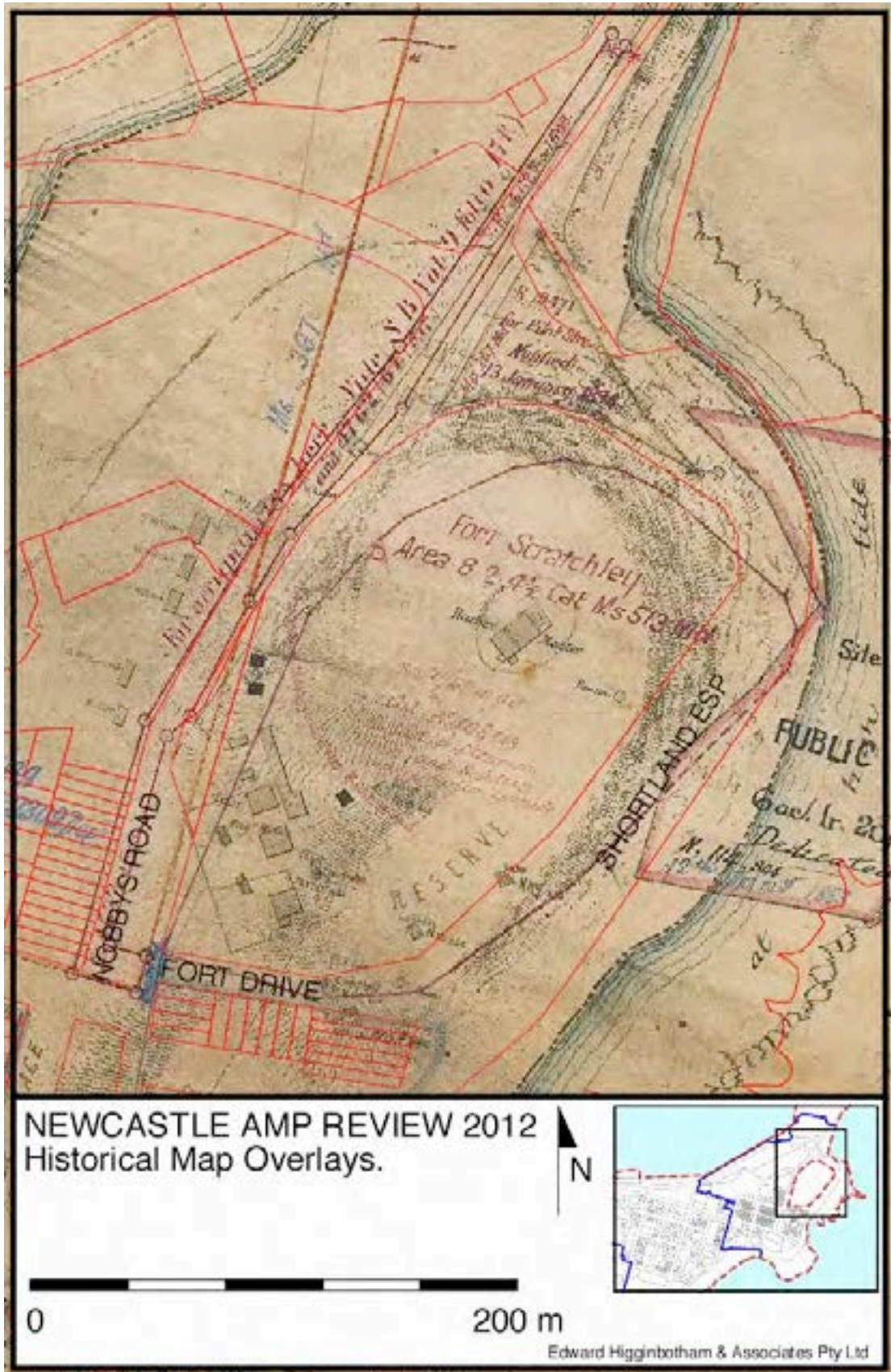
1857 - Rail SR Map 6236



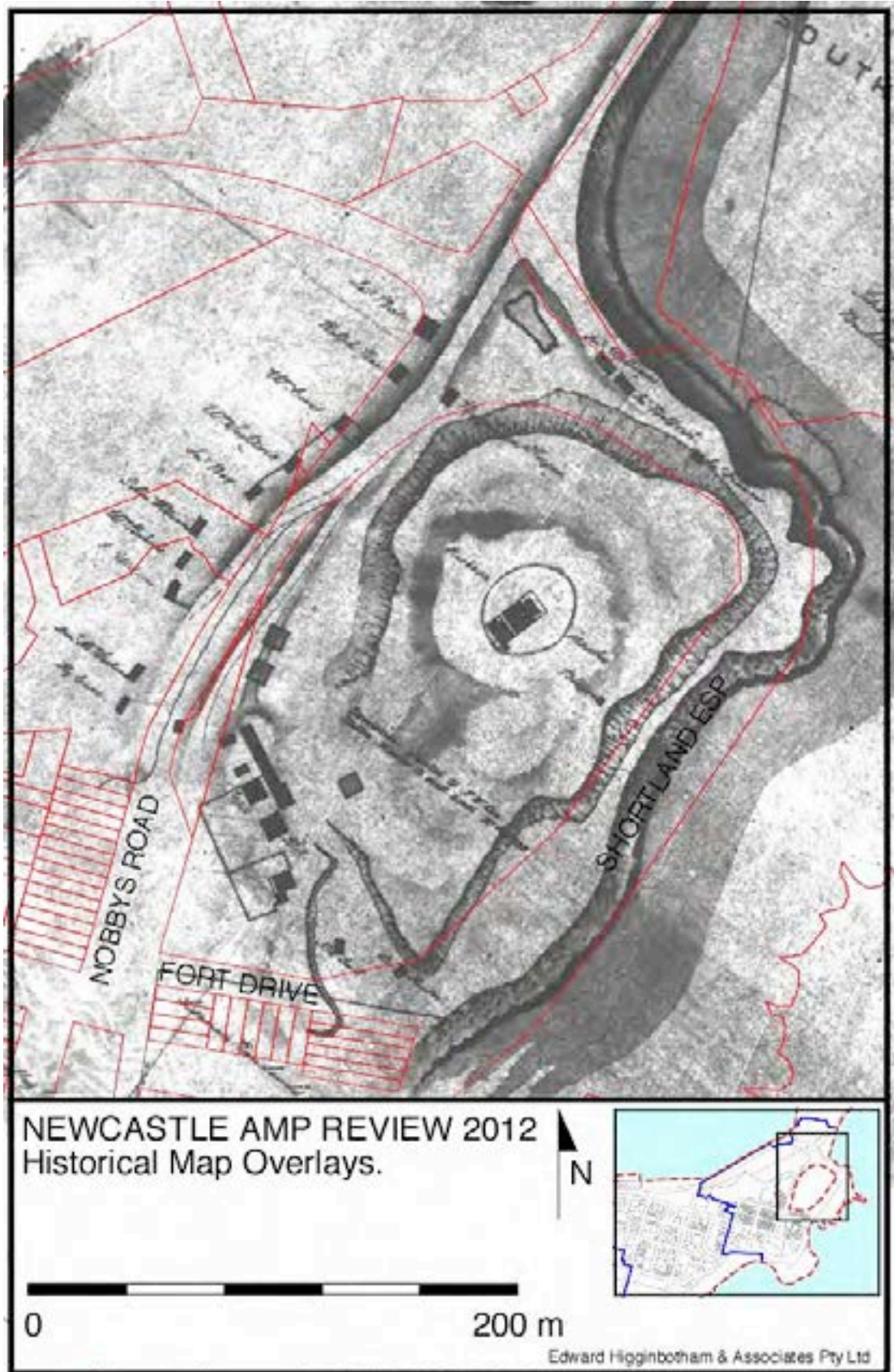
1857 - N 19. 652.



1860 - SR Map 10188



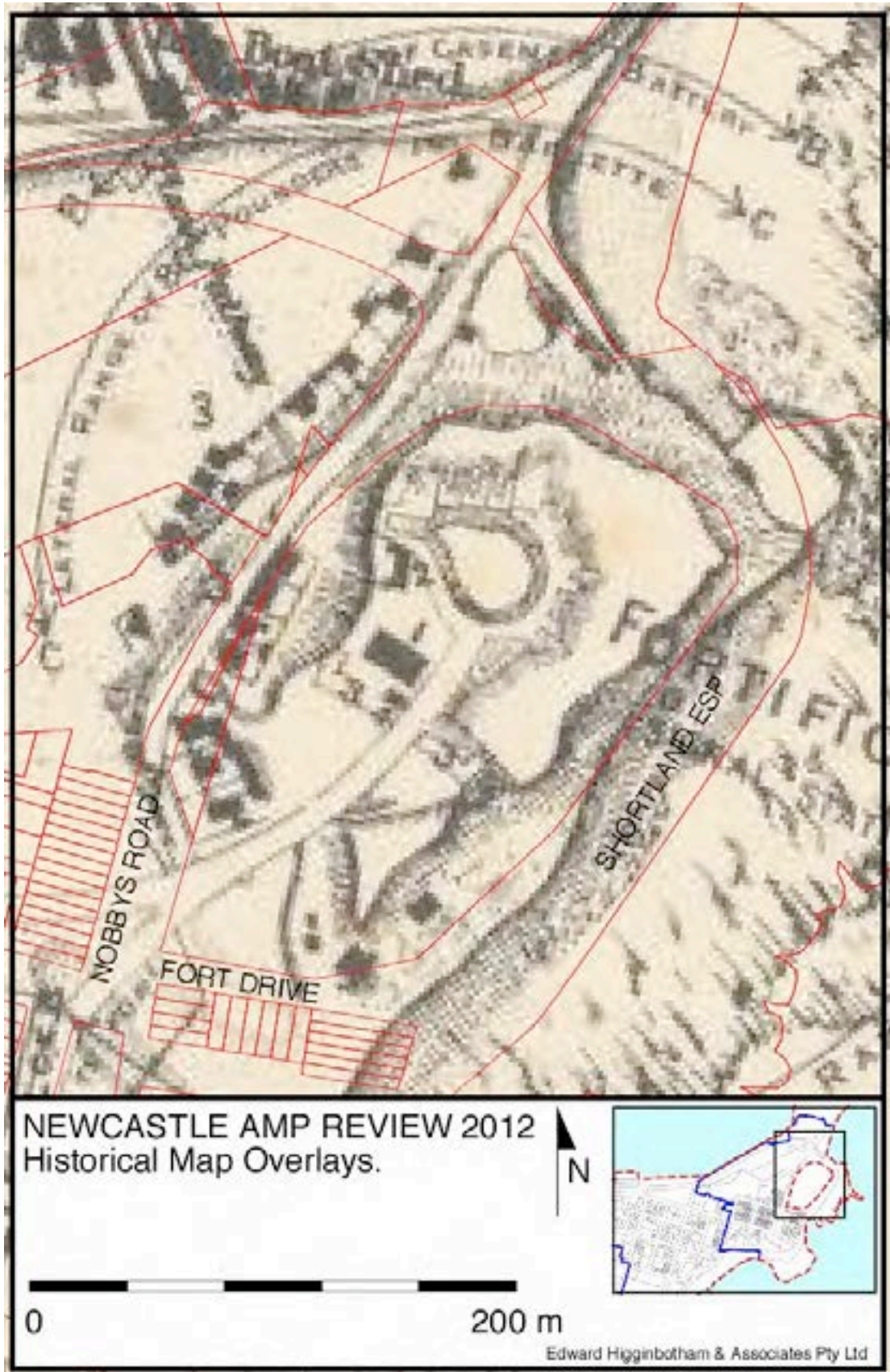
1860 - N 20. 652



1867 - SB 9. 174.



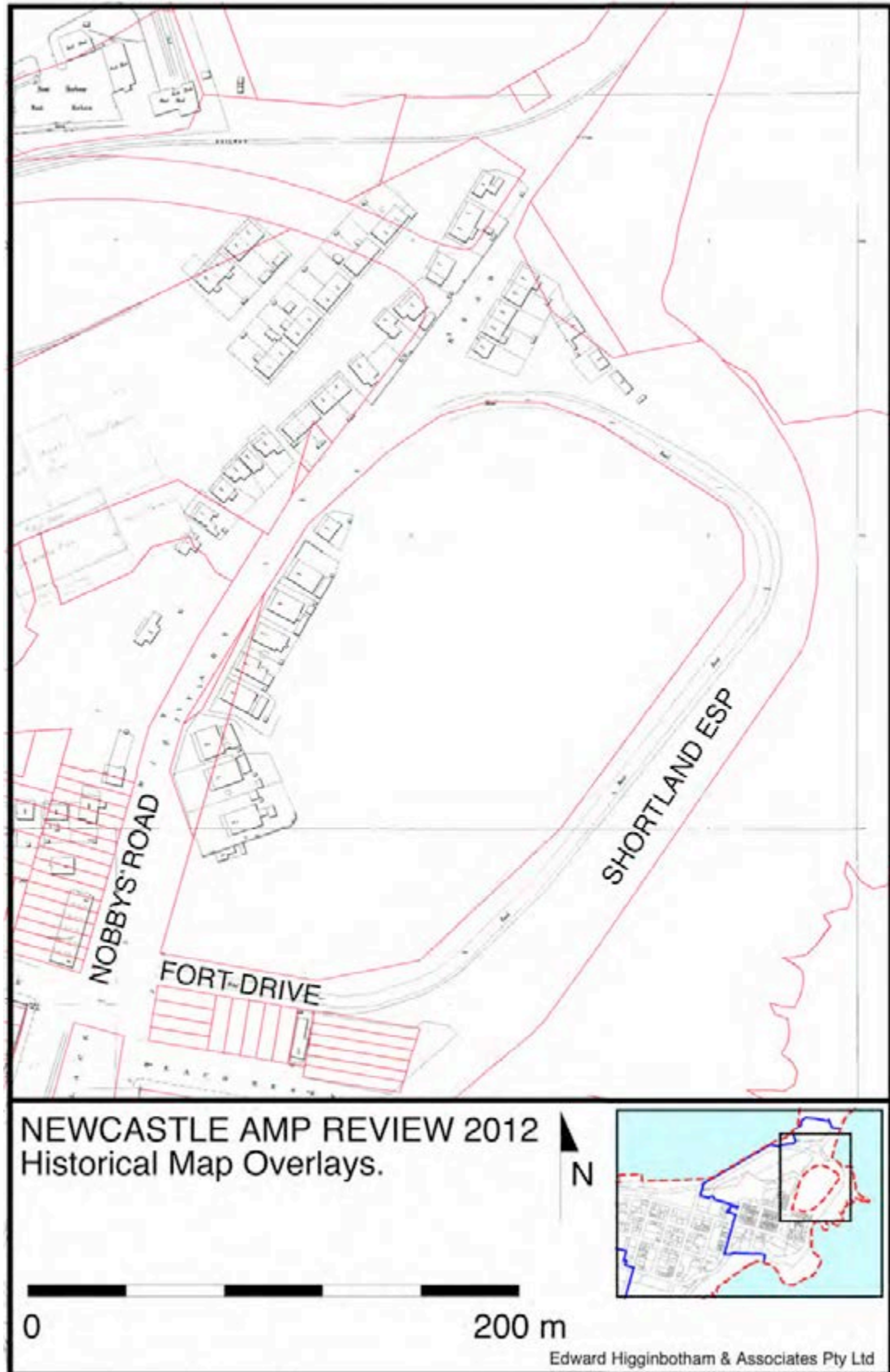
1874 - SR Plans 1415-1315



1887 - Port of Newcastle



1893 - Fort Scratchley

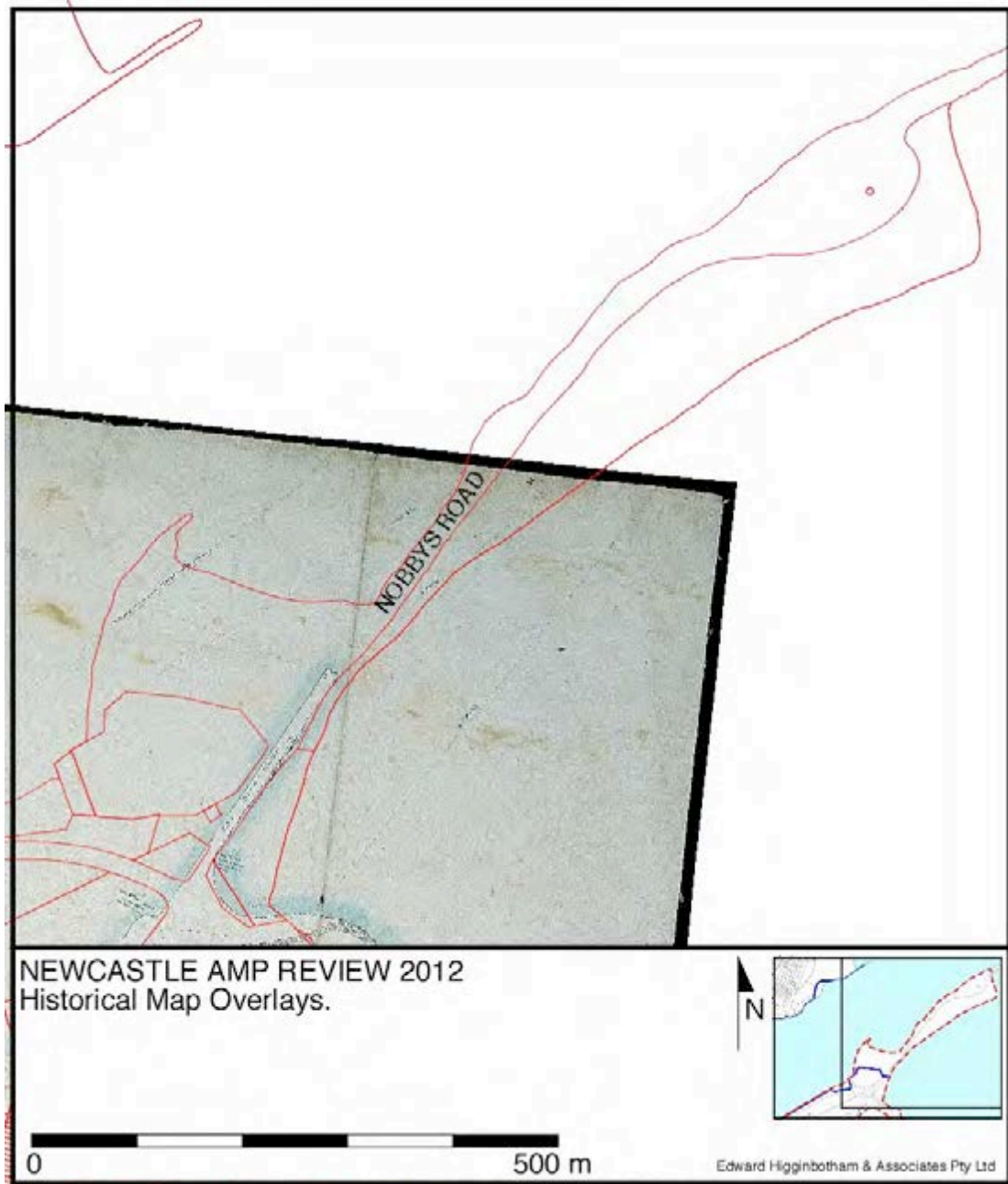


1895-97 - Detail

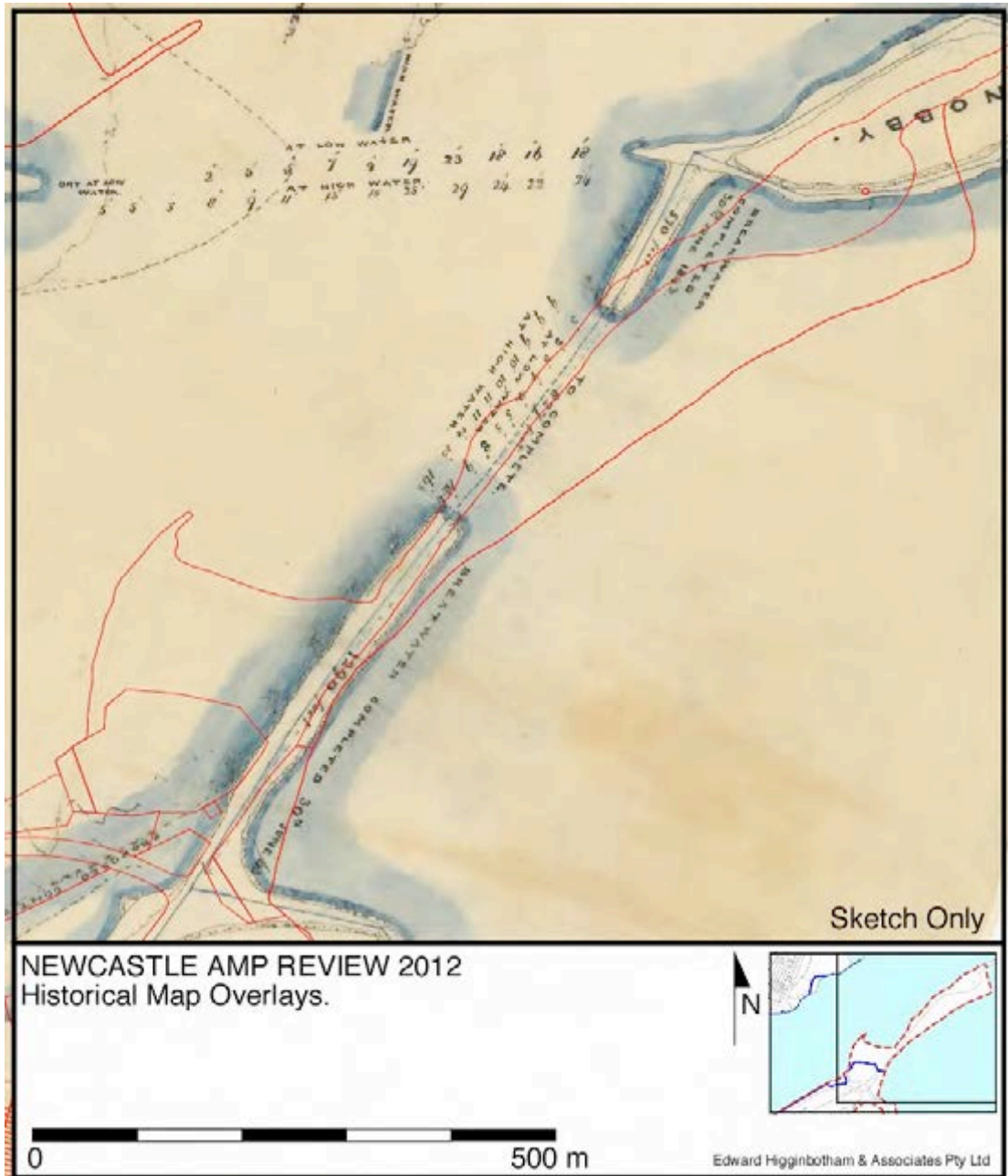


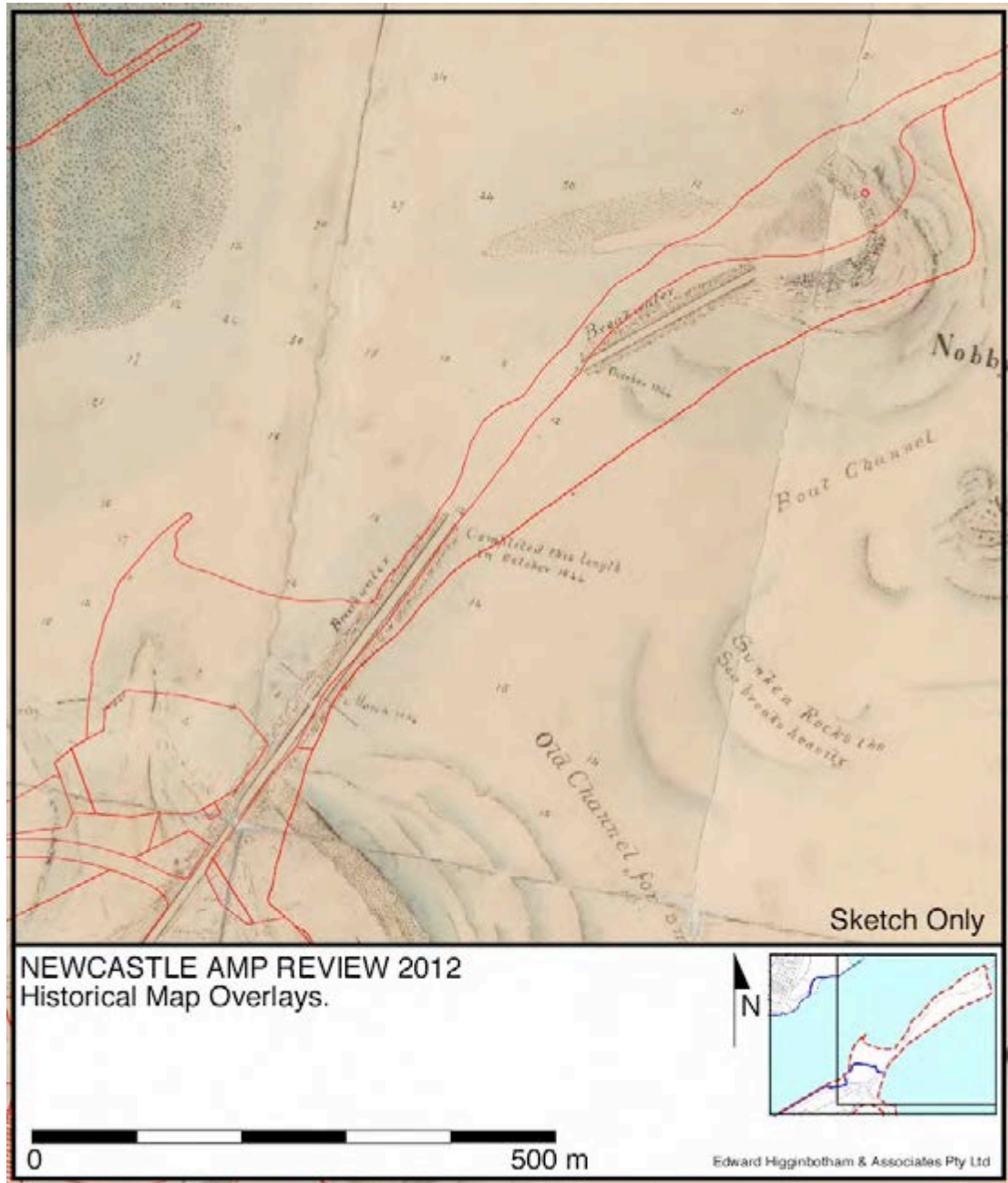
1915 - City

Block 012

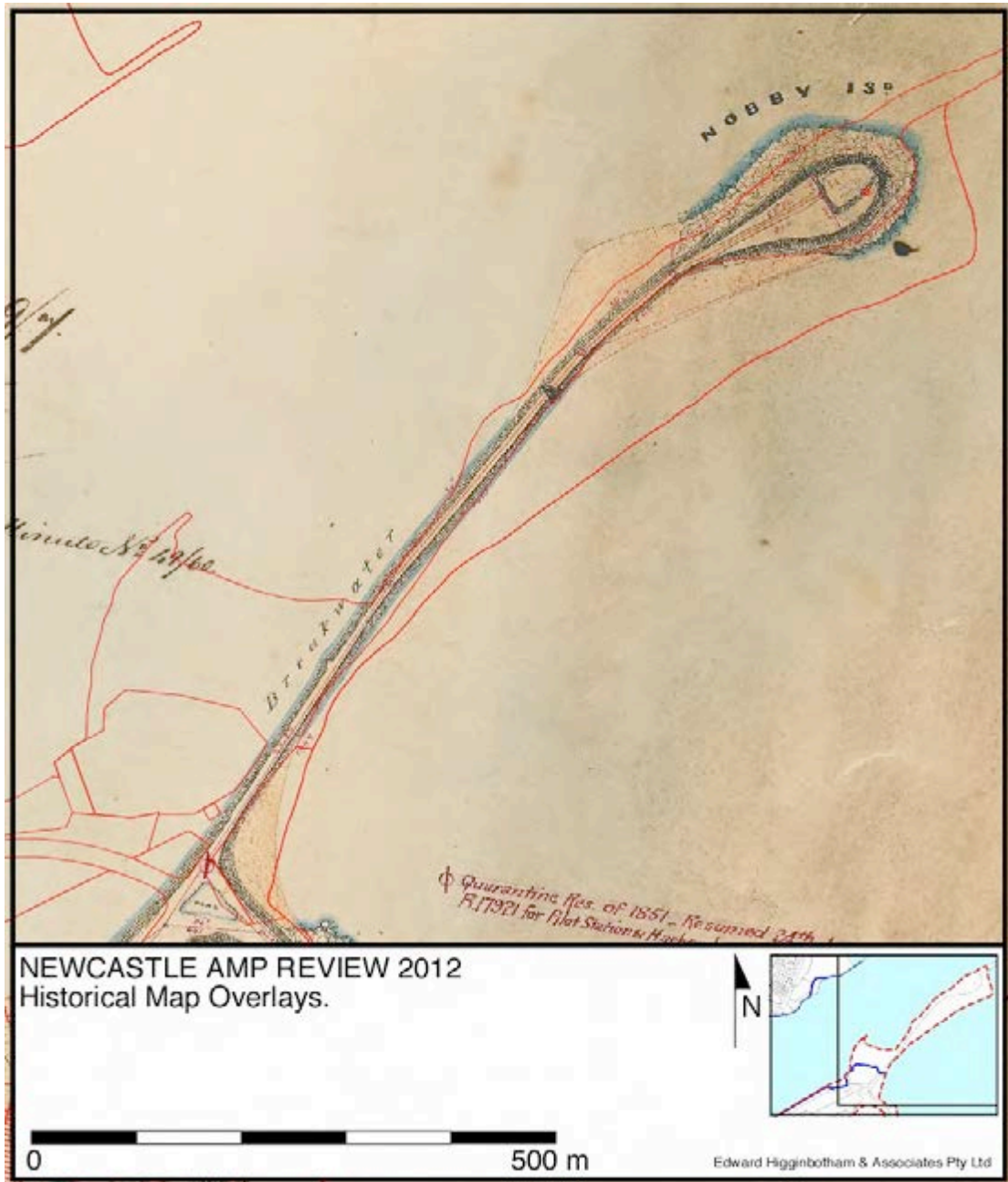


1830 - Armstrong






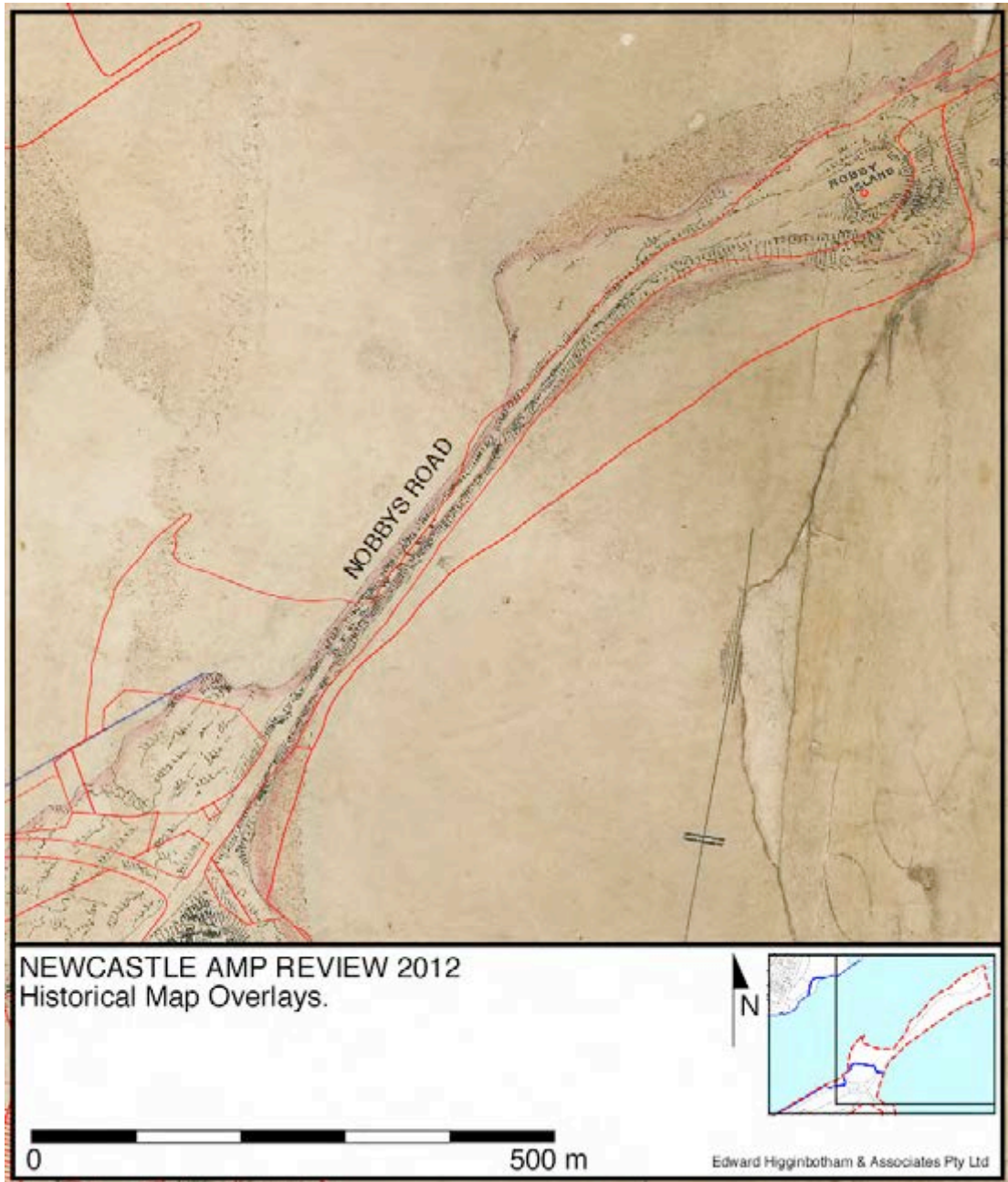
1844 - Town



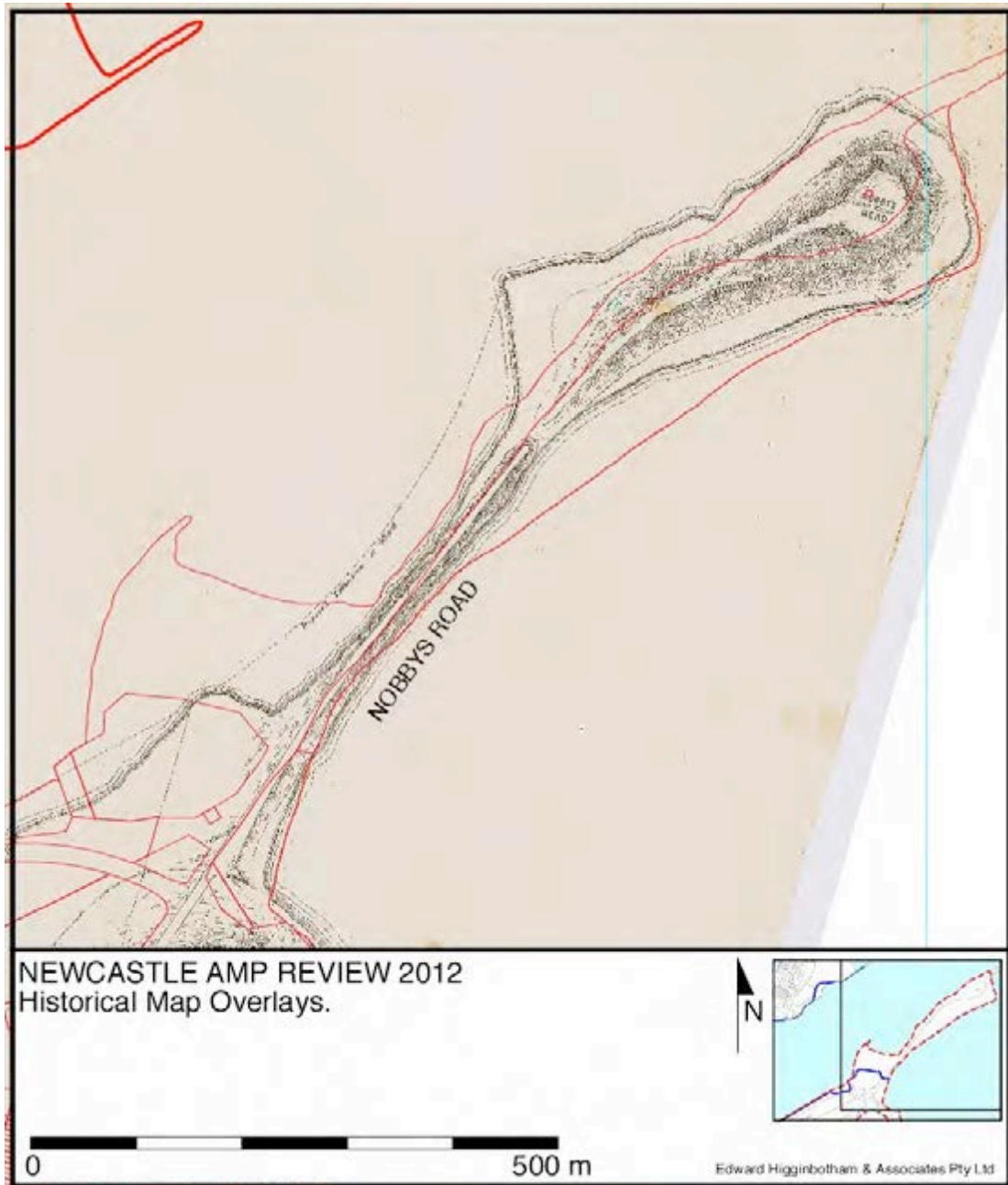
1848 - City



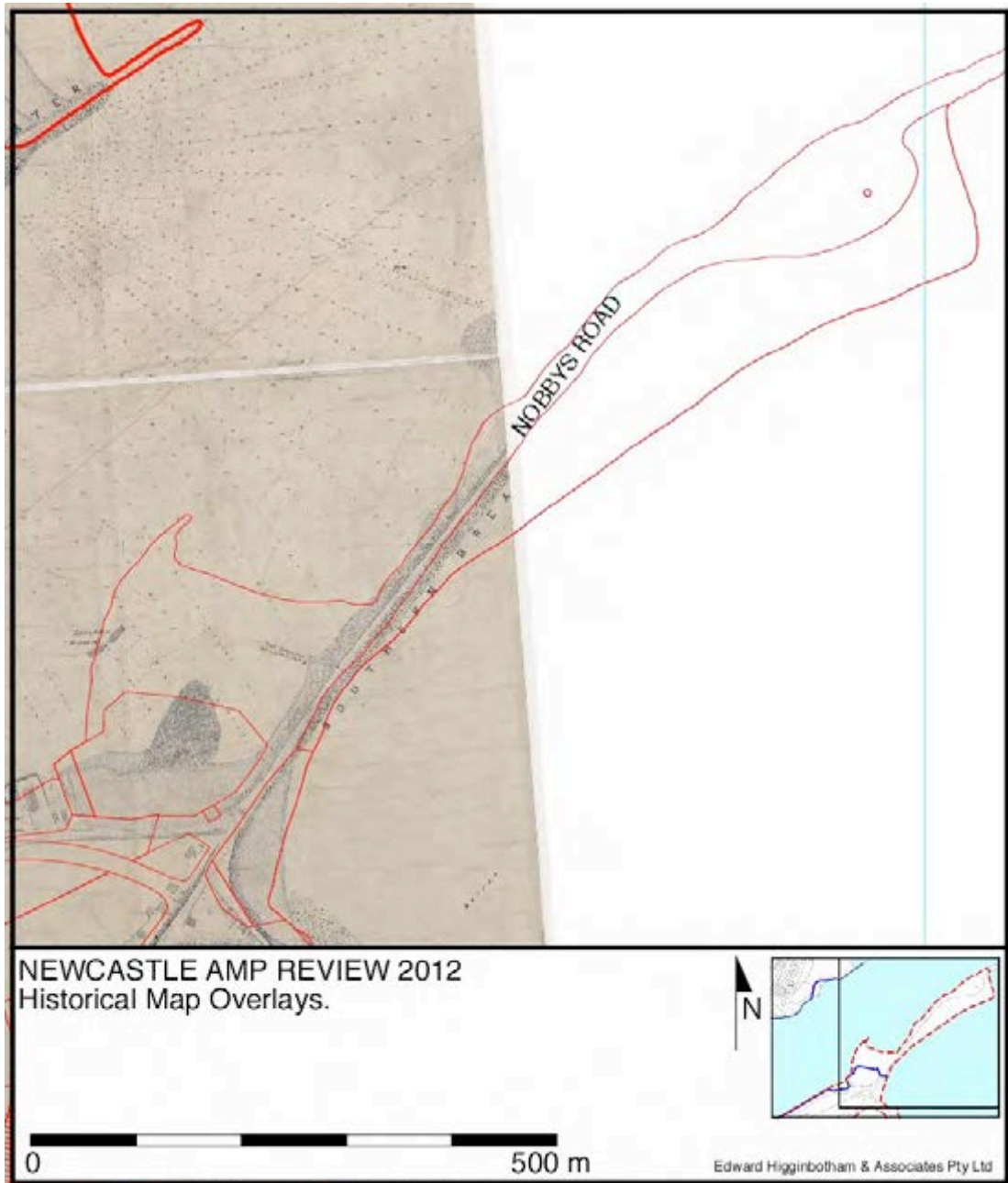
1856 - Flagstaff Hill



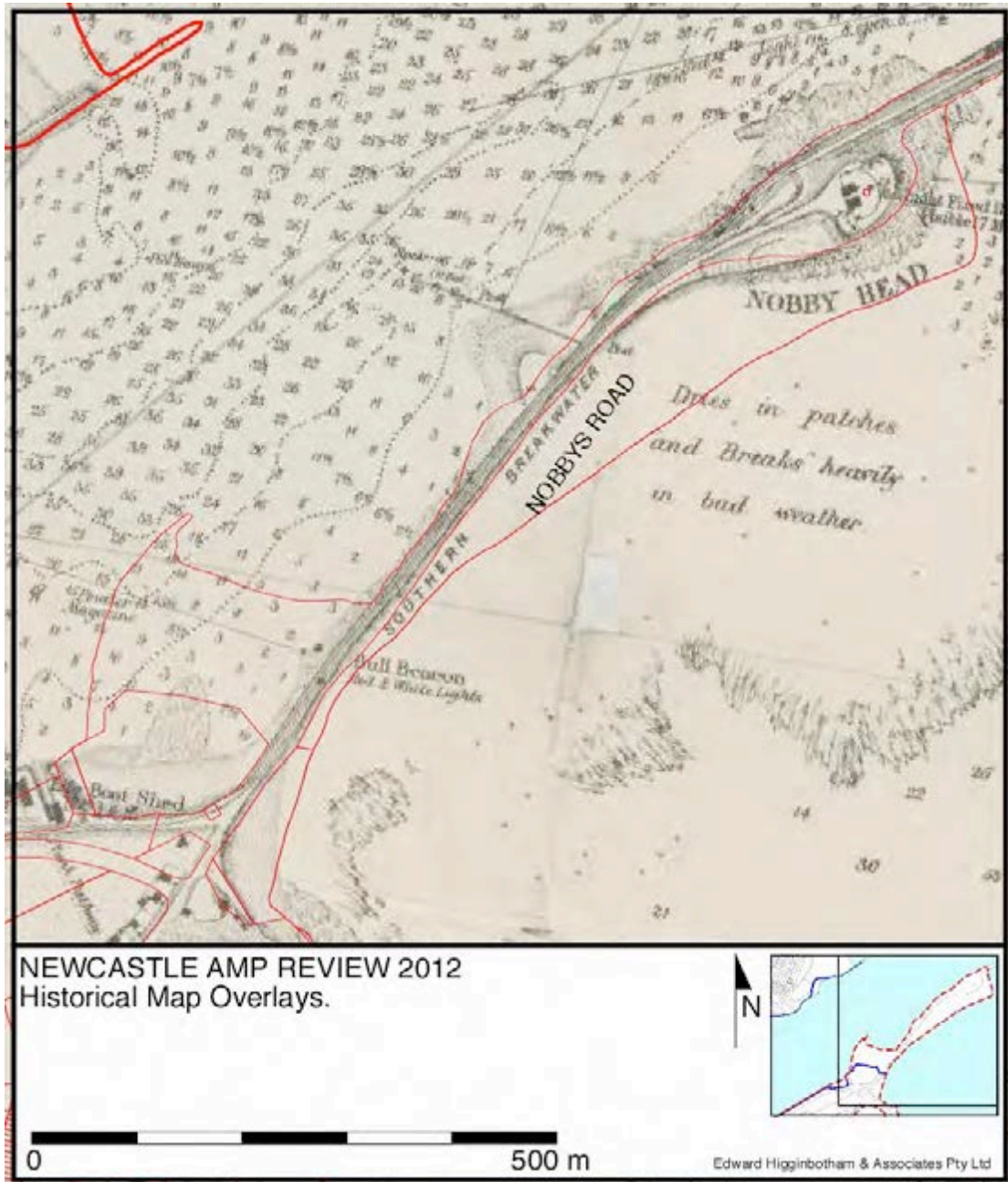
1857 - N 19. 652.



1860 - SR Map 10188



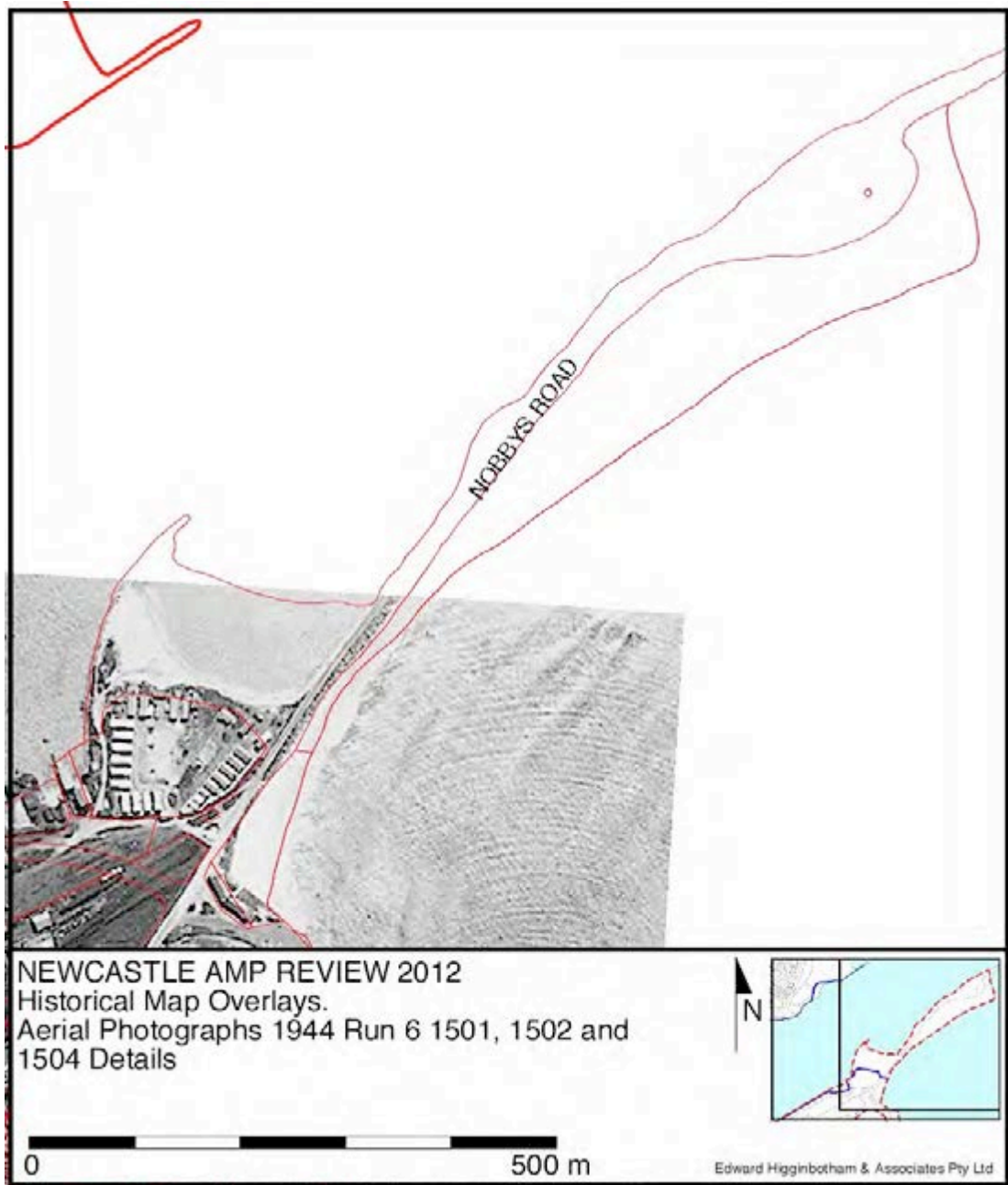
1874 - SR Plans 1415-1315



1882 - Port of Newcastle

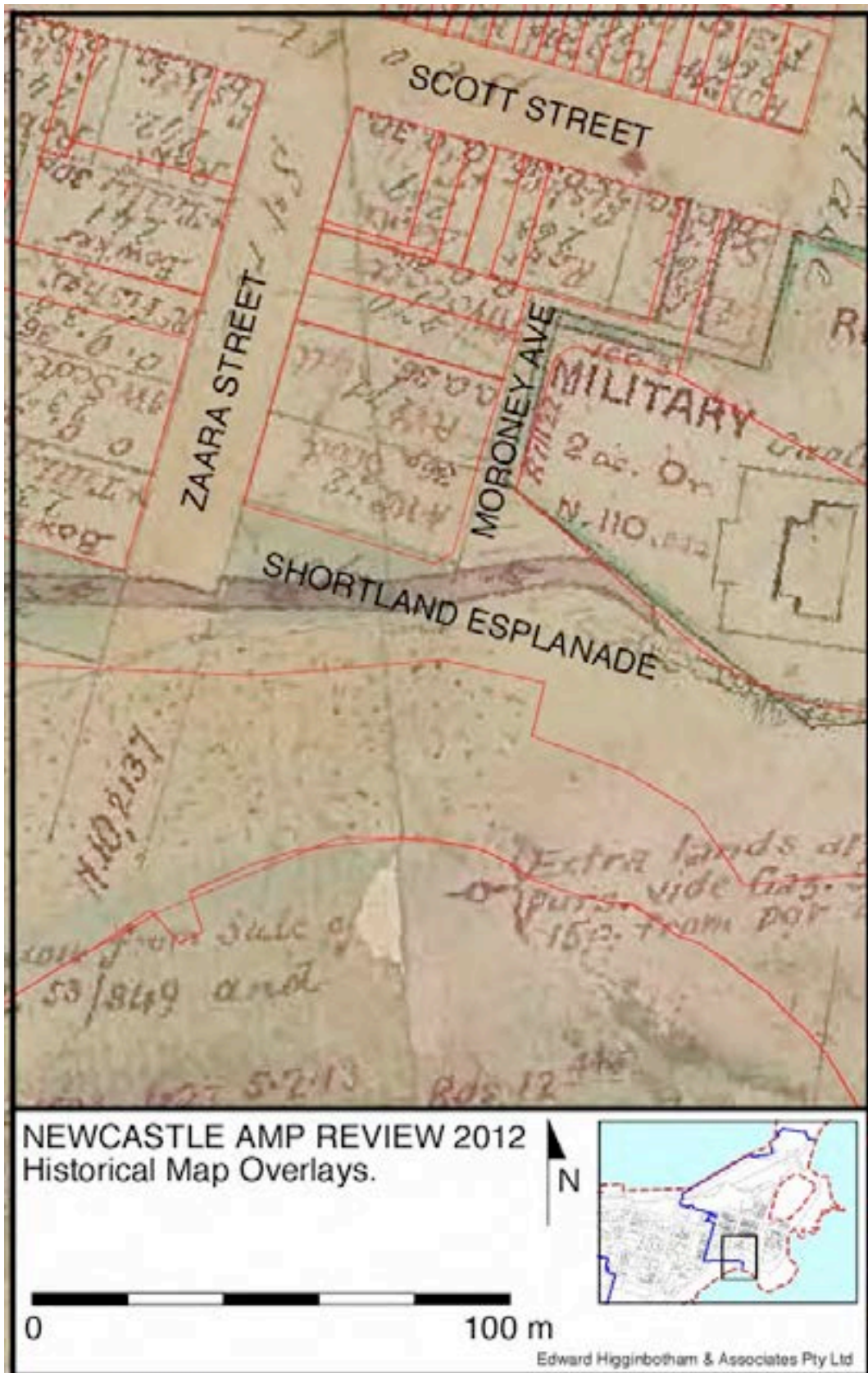


1915 - City

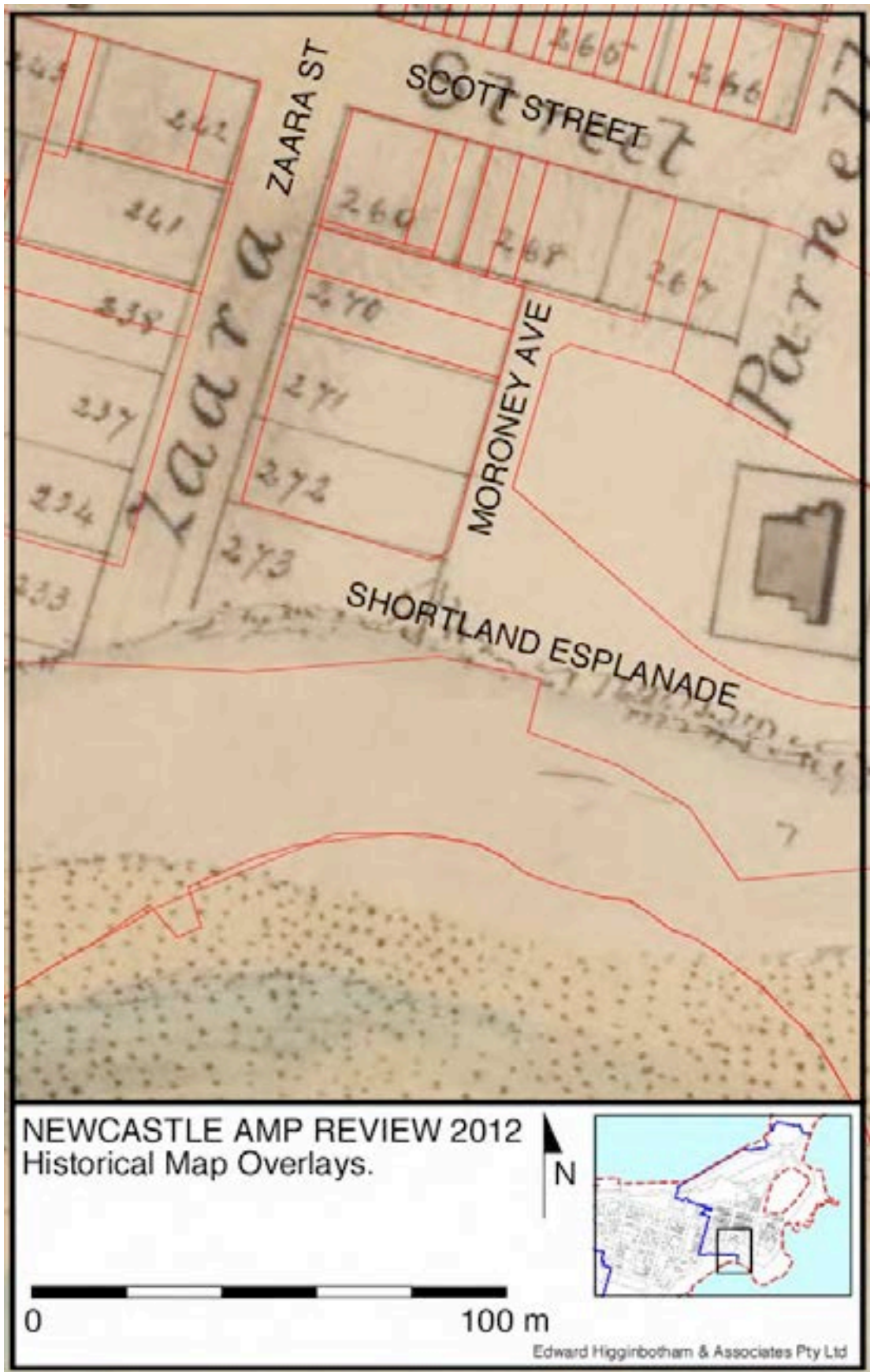


1944 - Aerials

Block 013



1839-40 N 71.844



1844 - Town



1846 - City



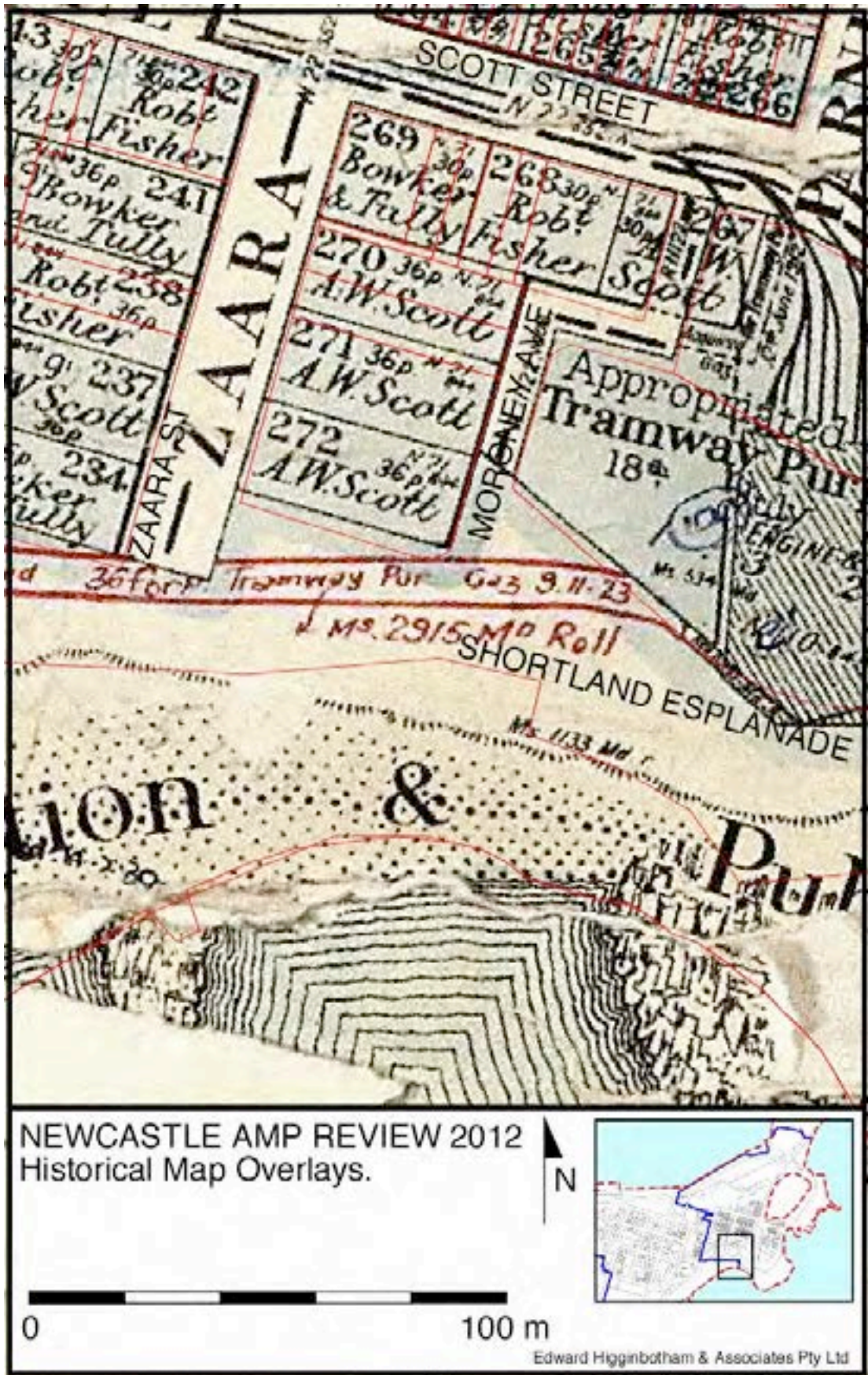
1860 - SR Map 10188



1860 - N 20. 652

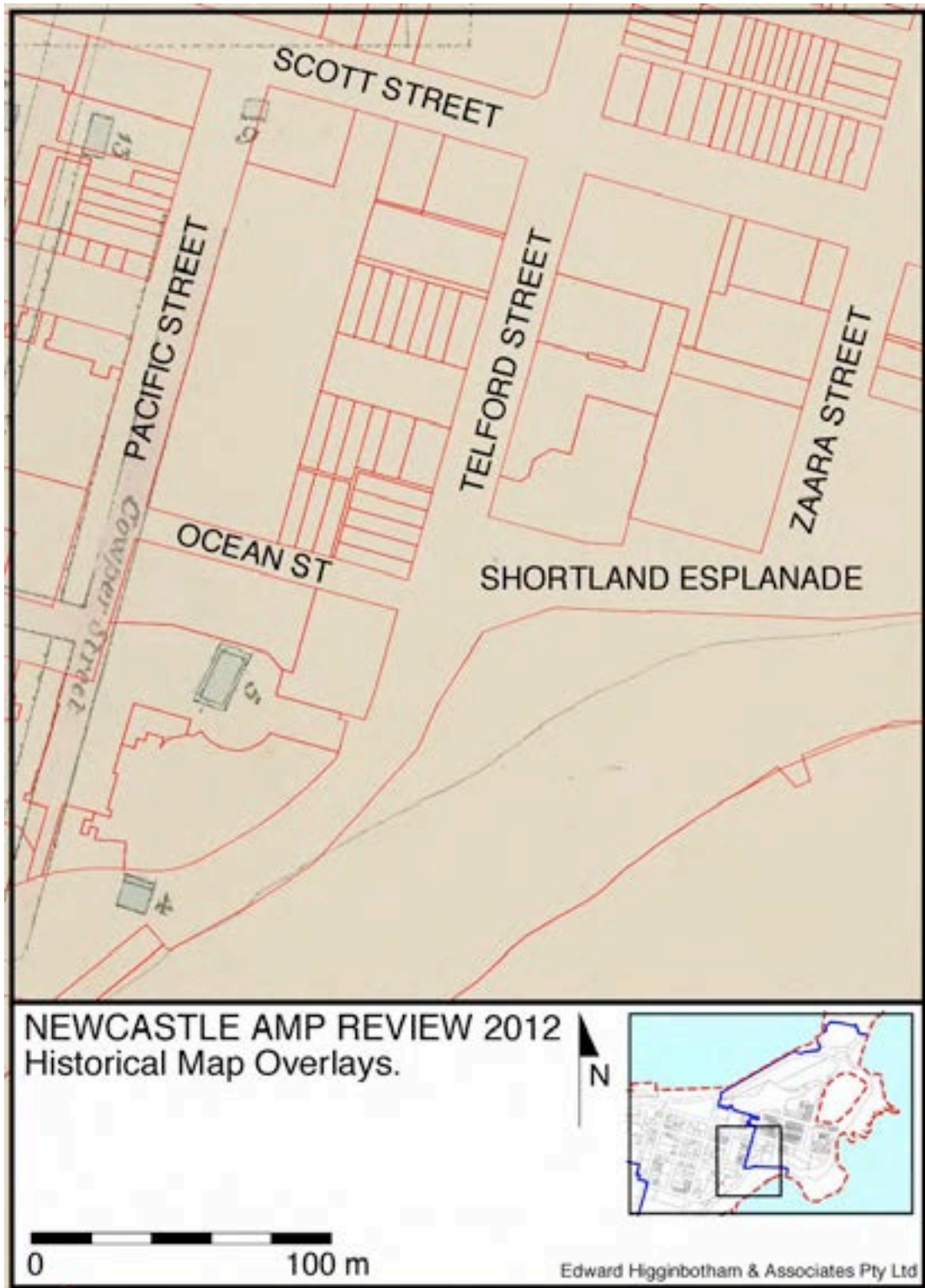


1895-97 - Detail

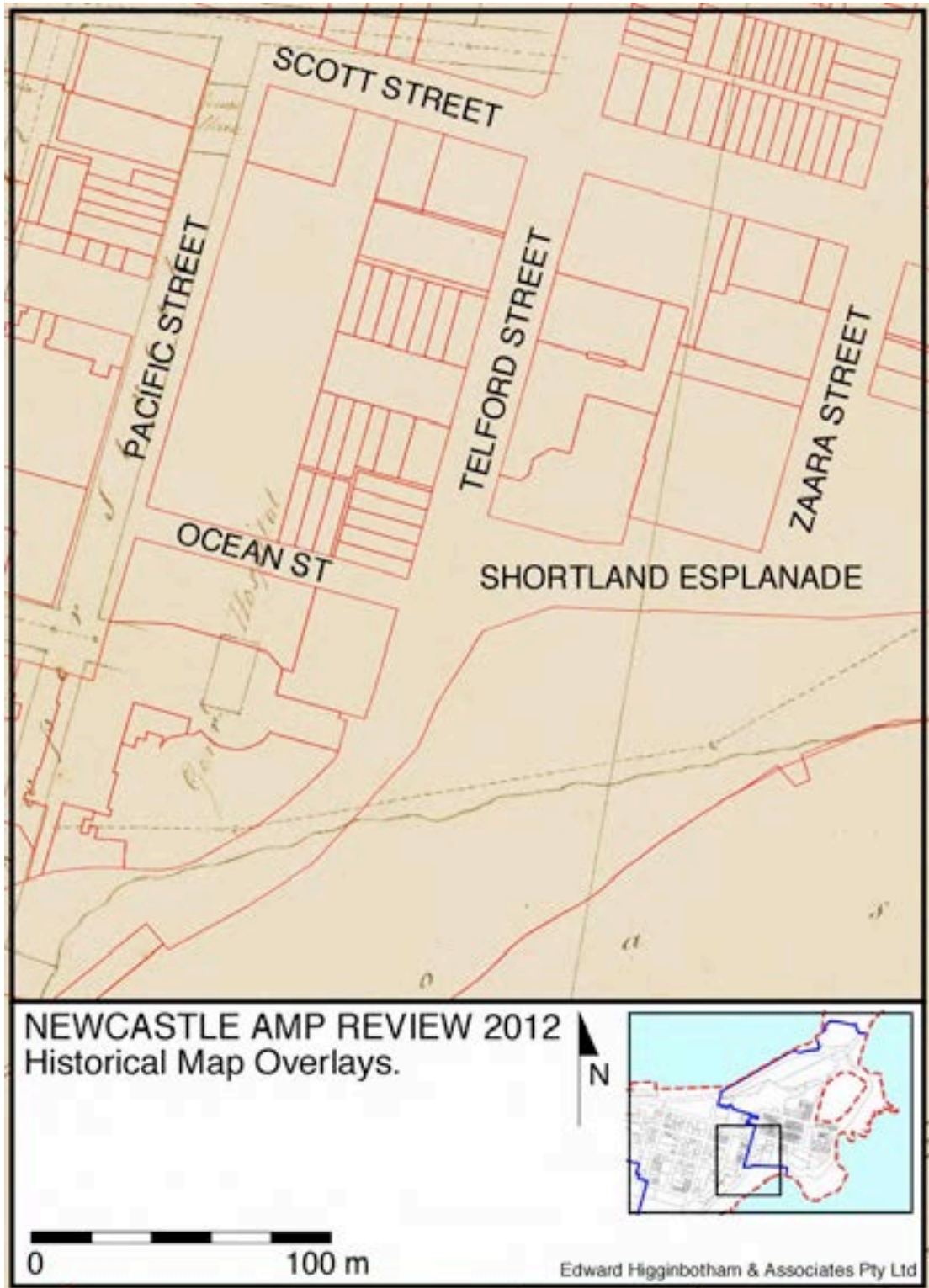


1915 - City

Block 014



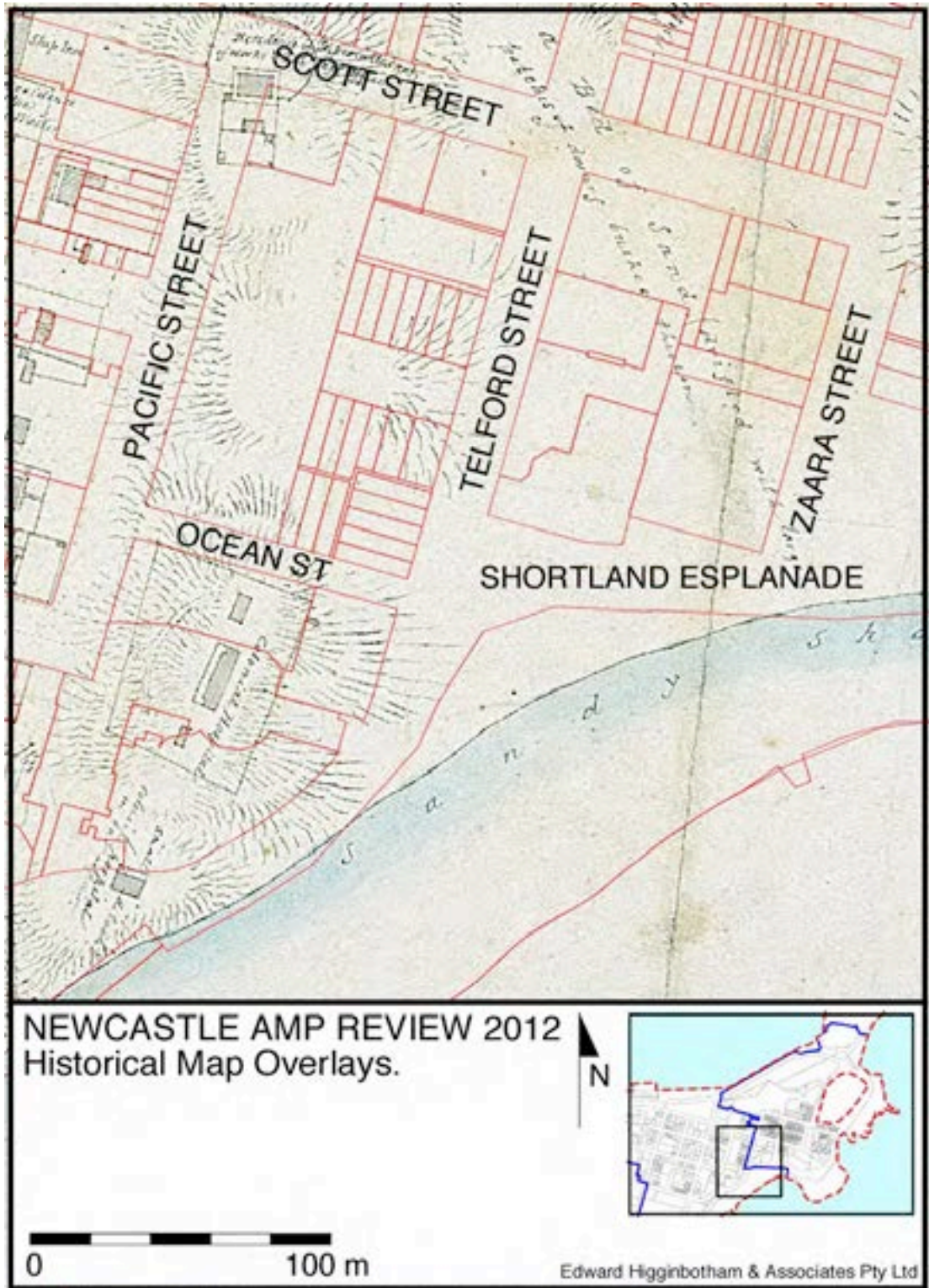
1818 - SR Map 83



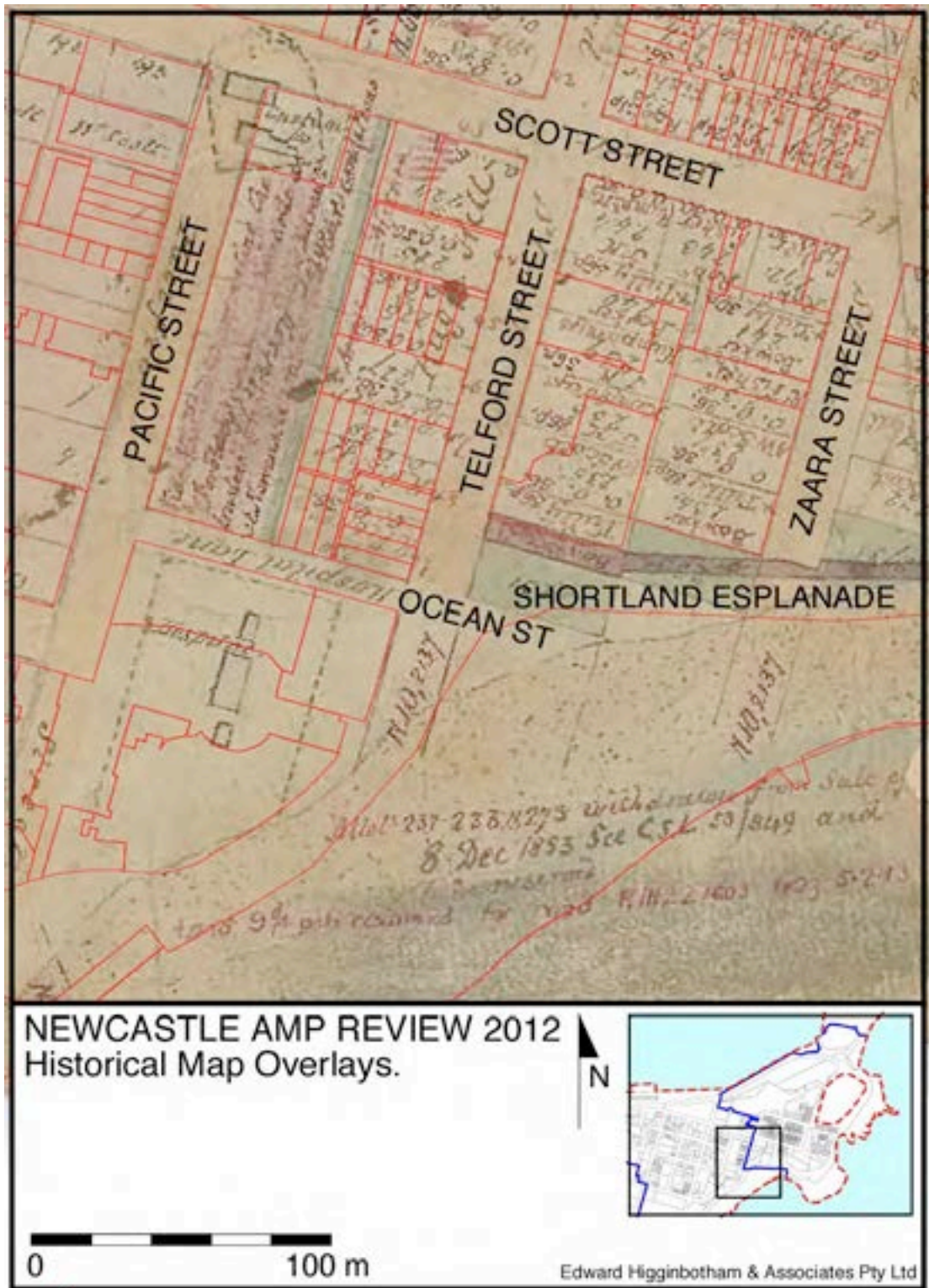
1822 - SR Map 80



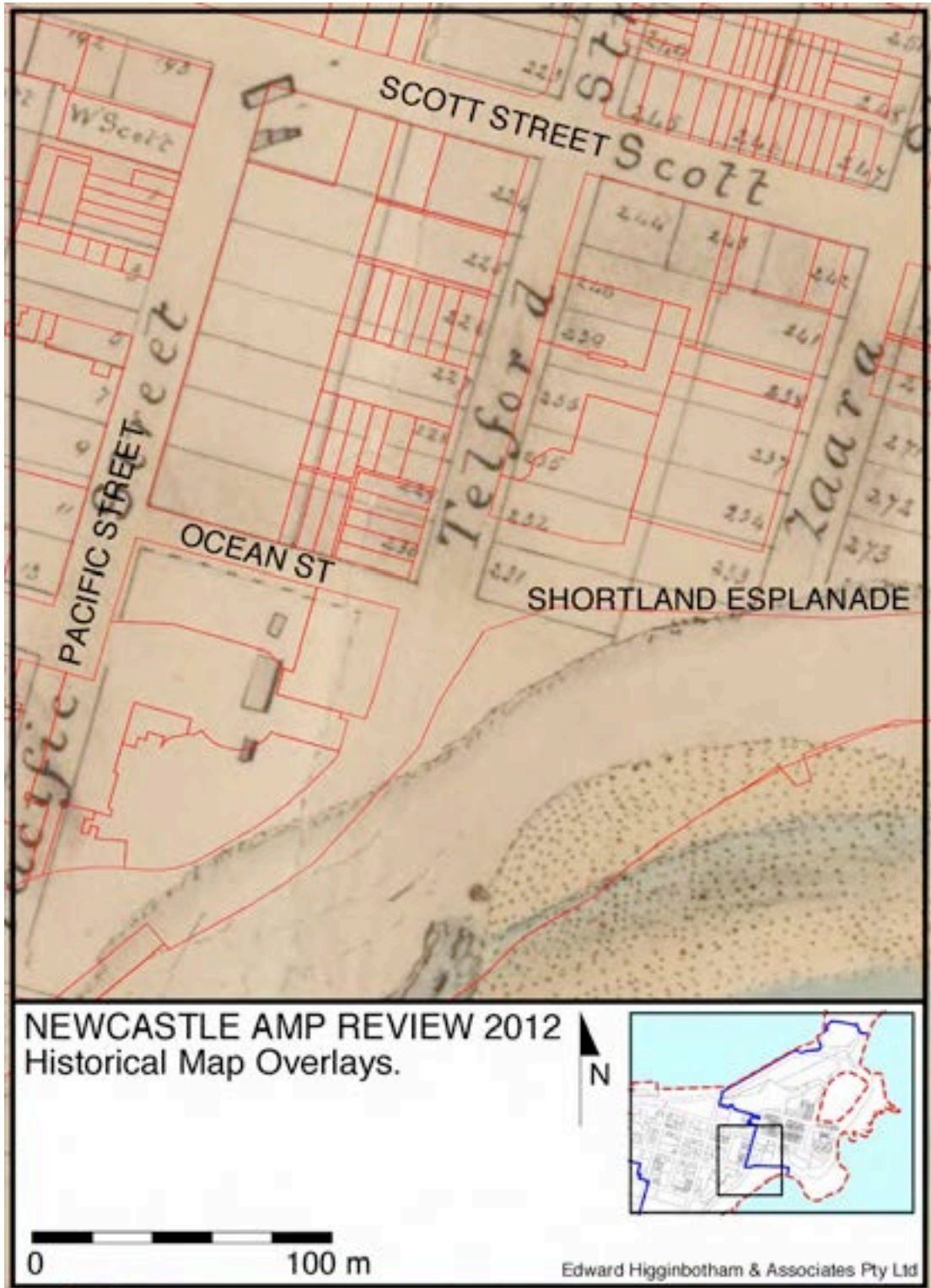
1826 - SR Map 4399



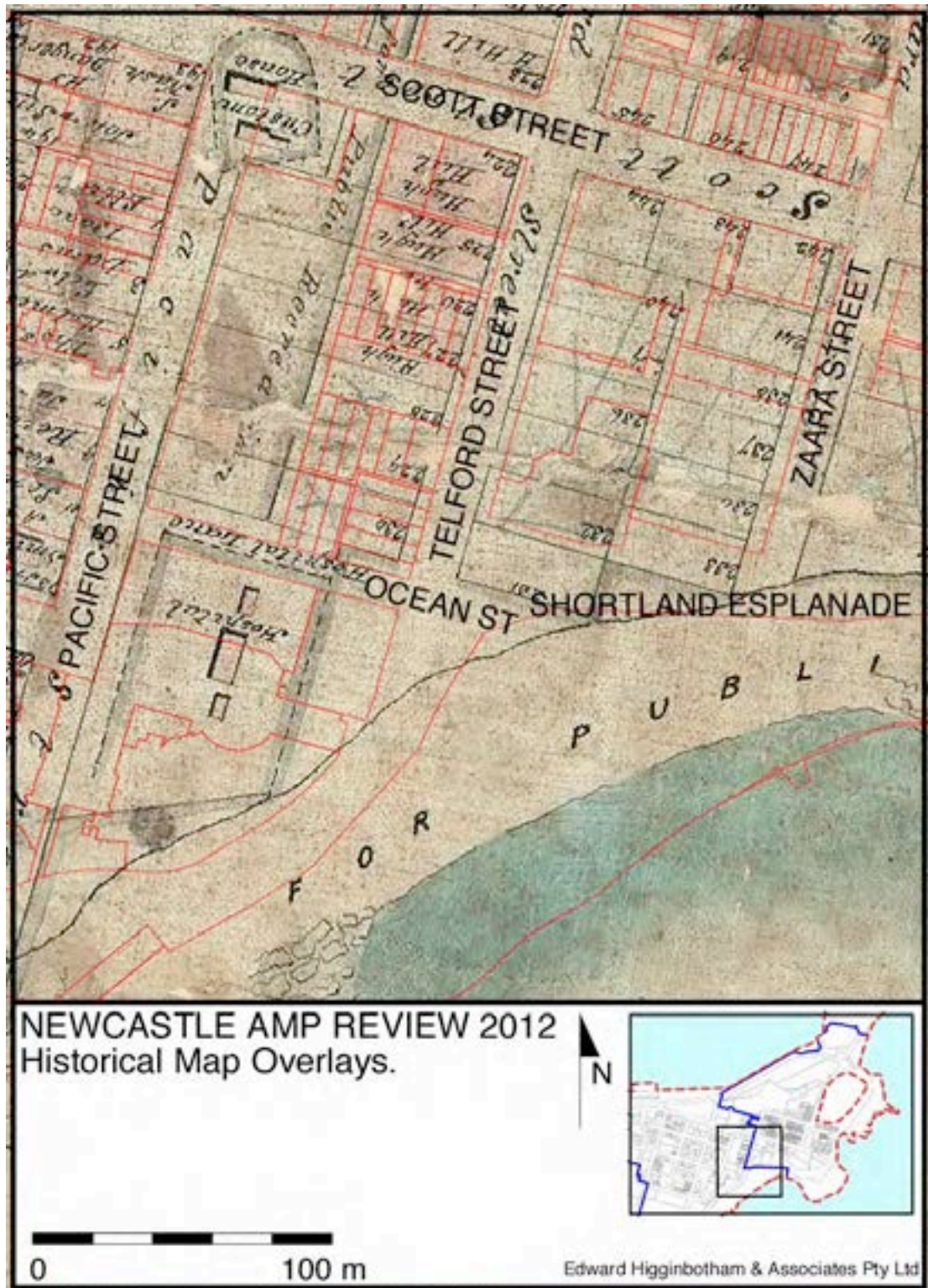
1830 - Armstrong



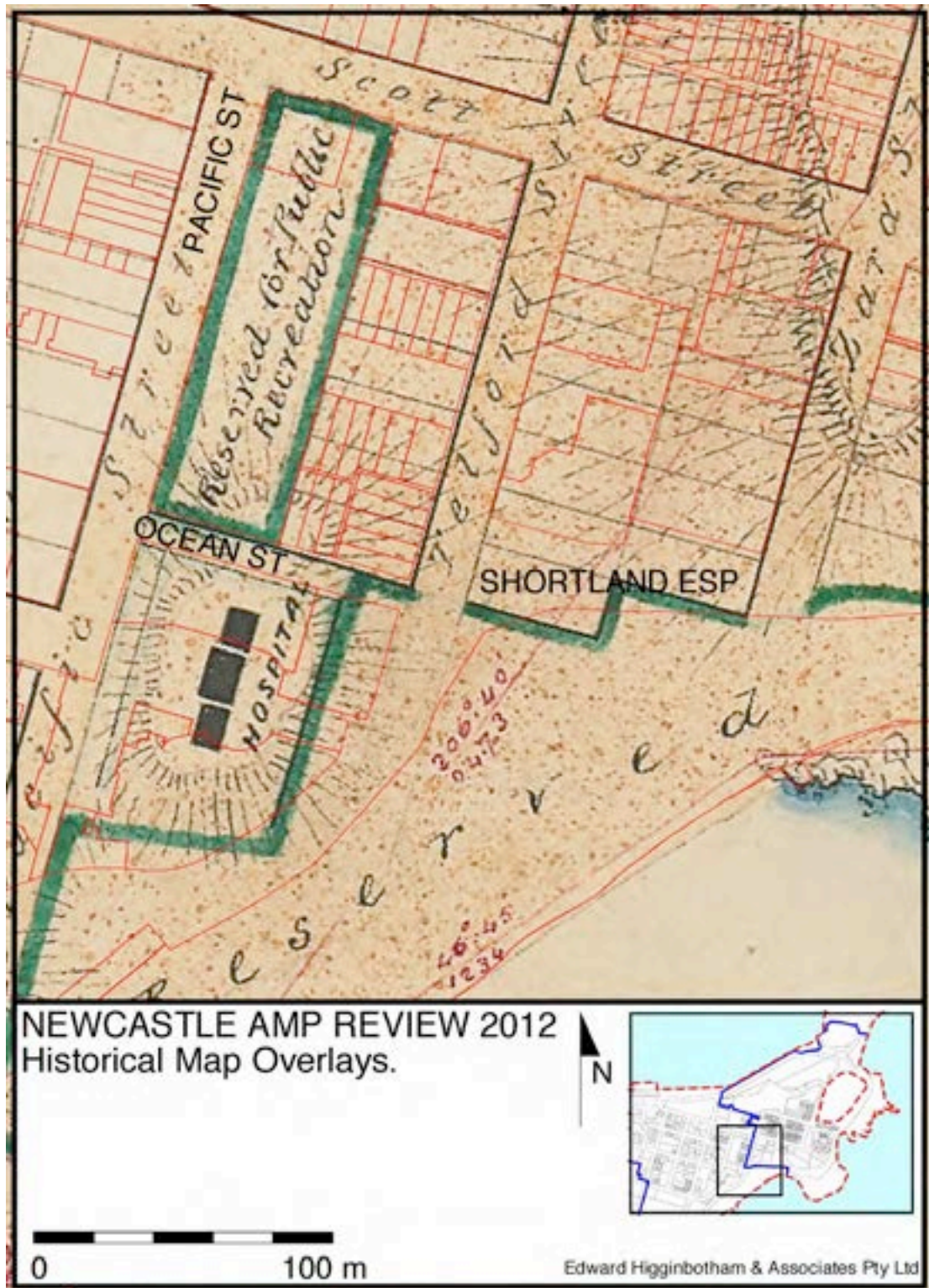
1839-40 N 71.844



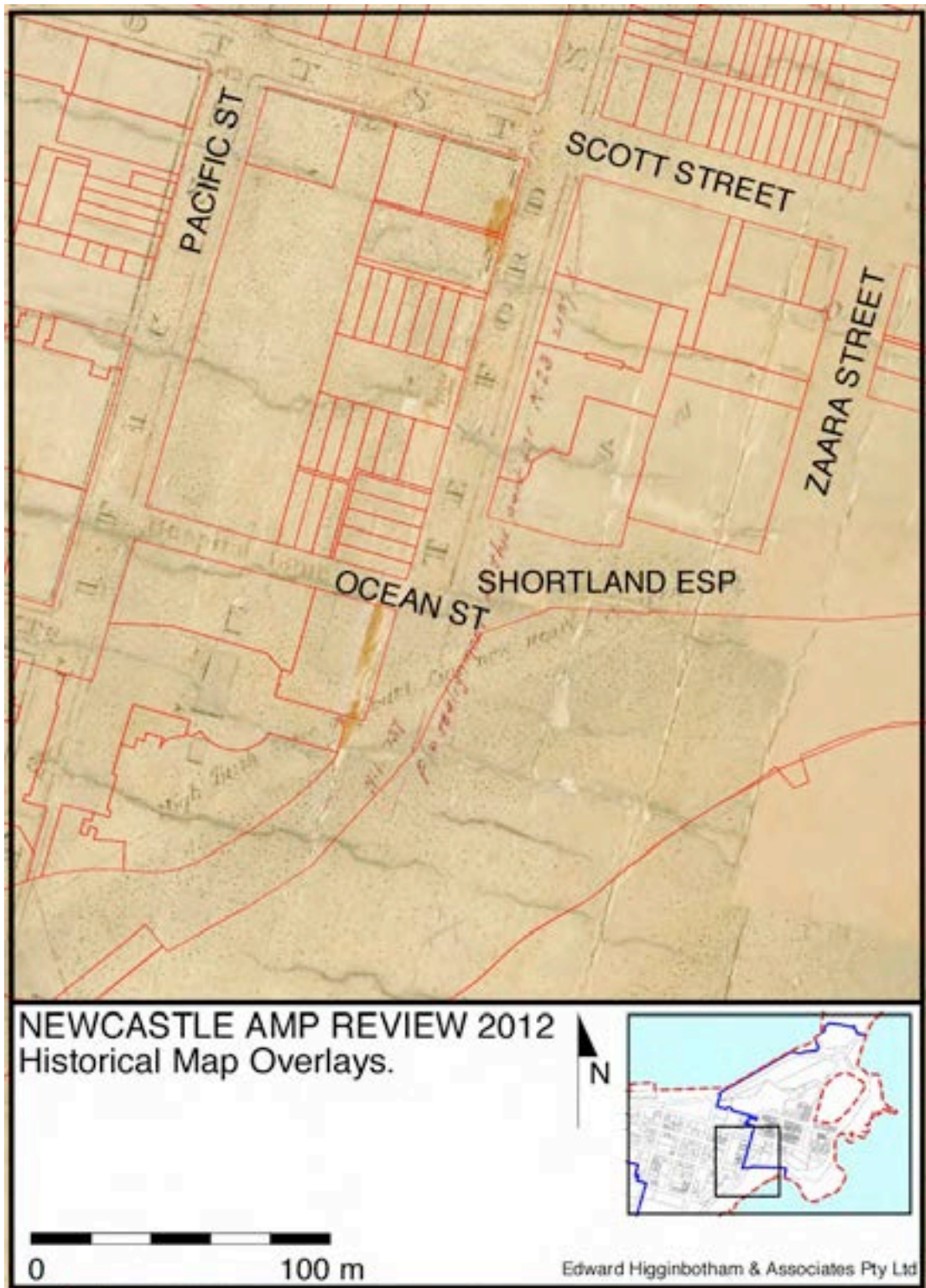
1844 - Town



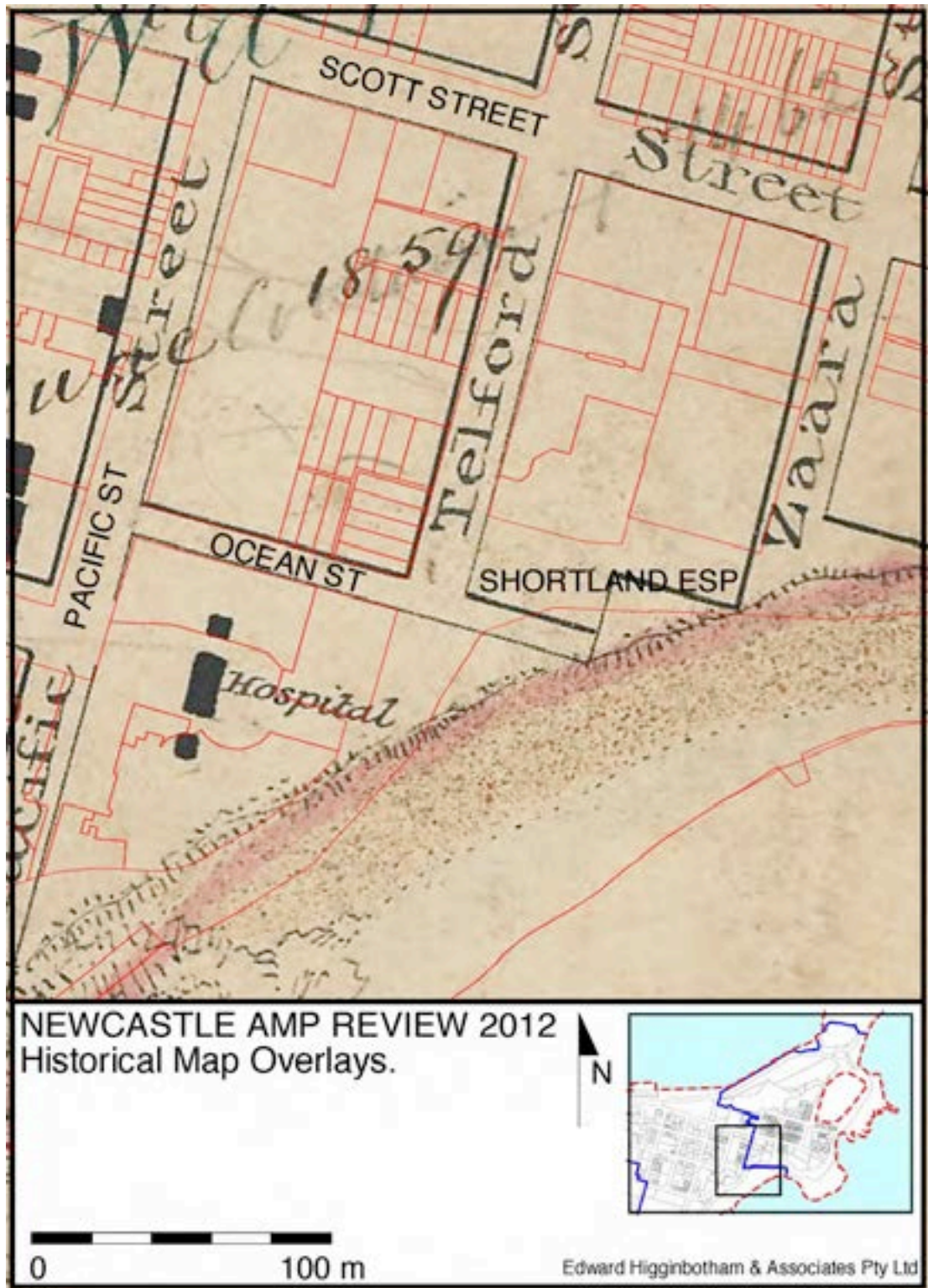
1846 - City



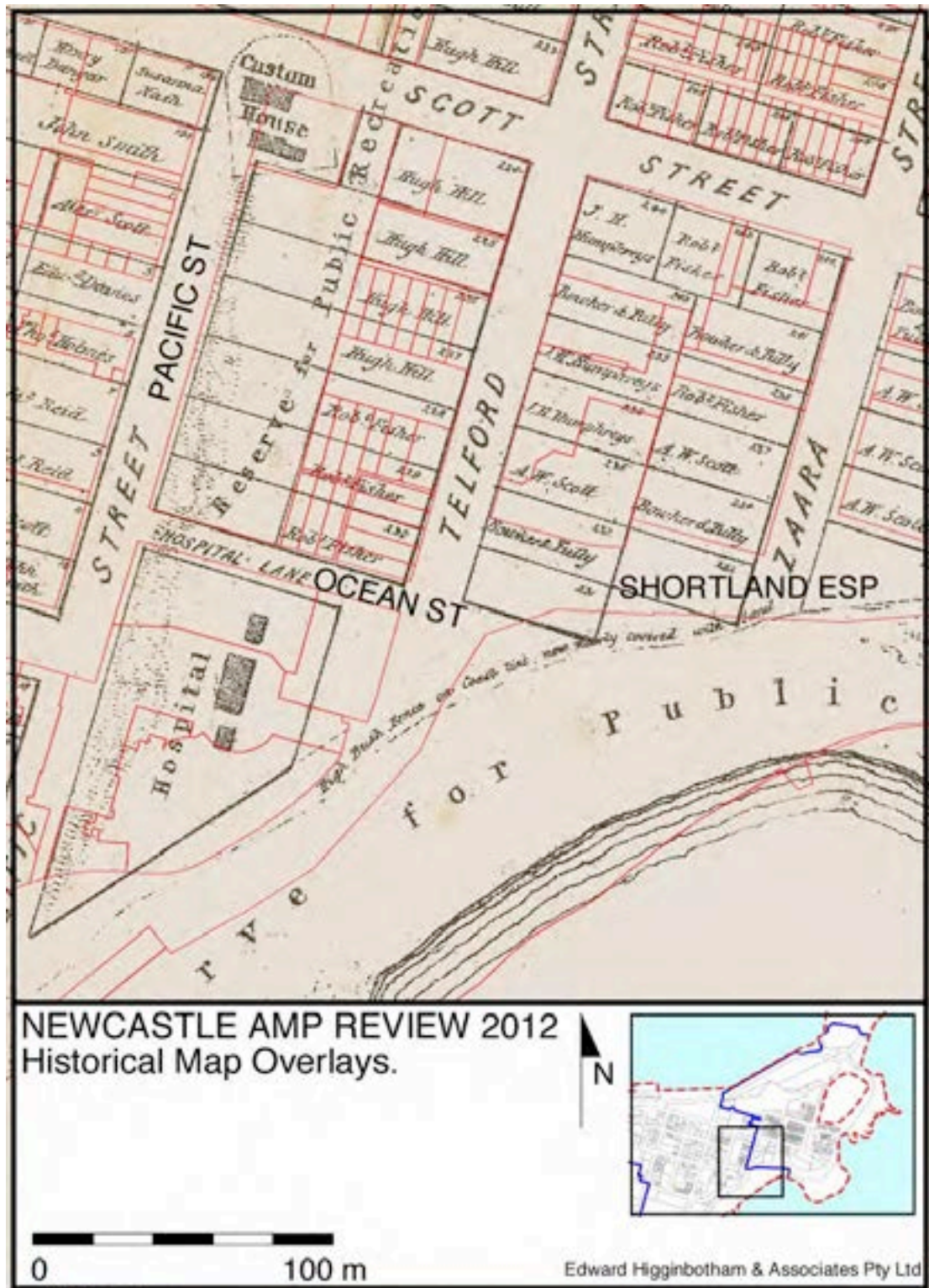
1846 - City



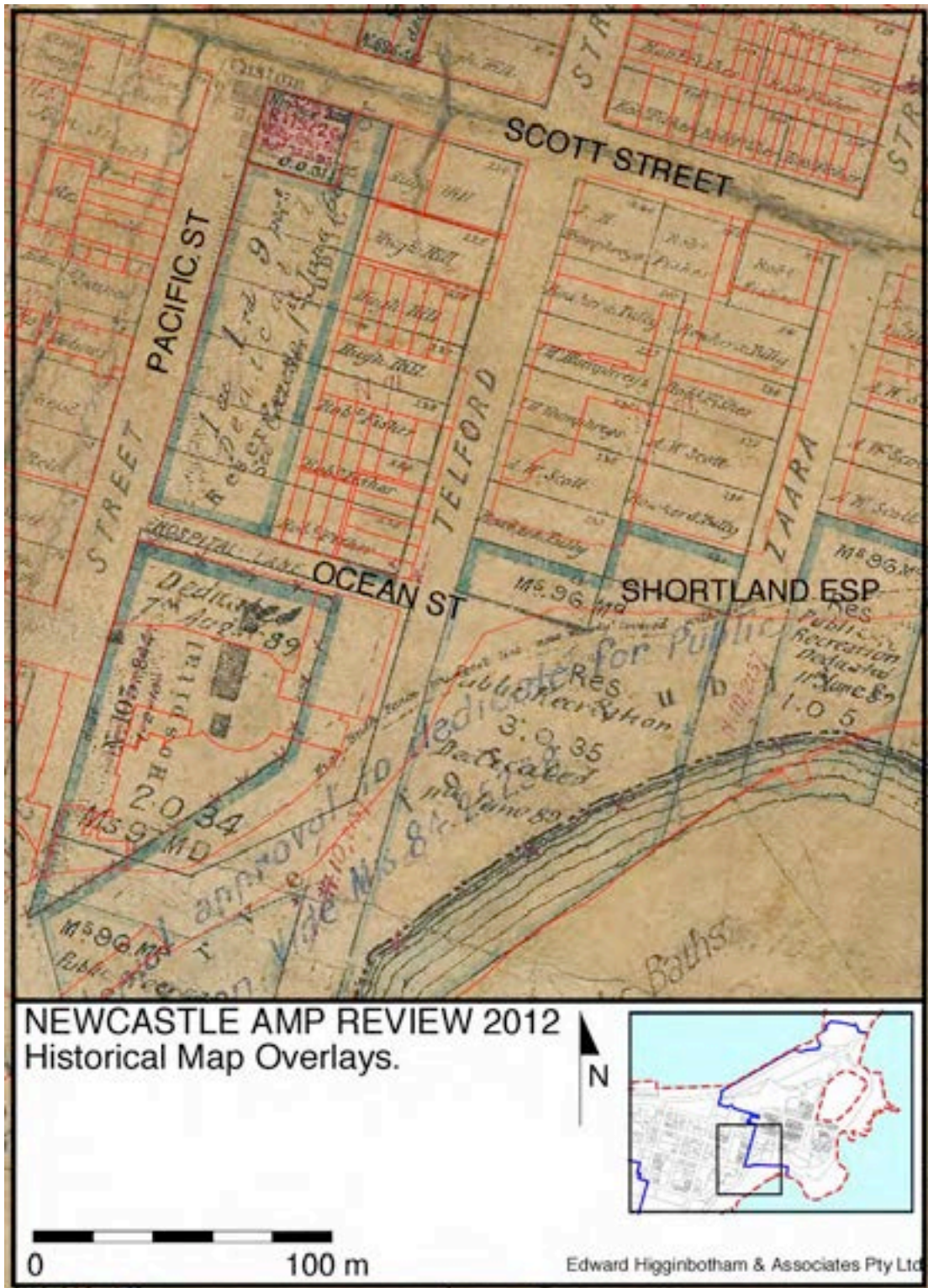
1853 - Street Alignment



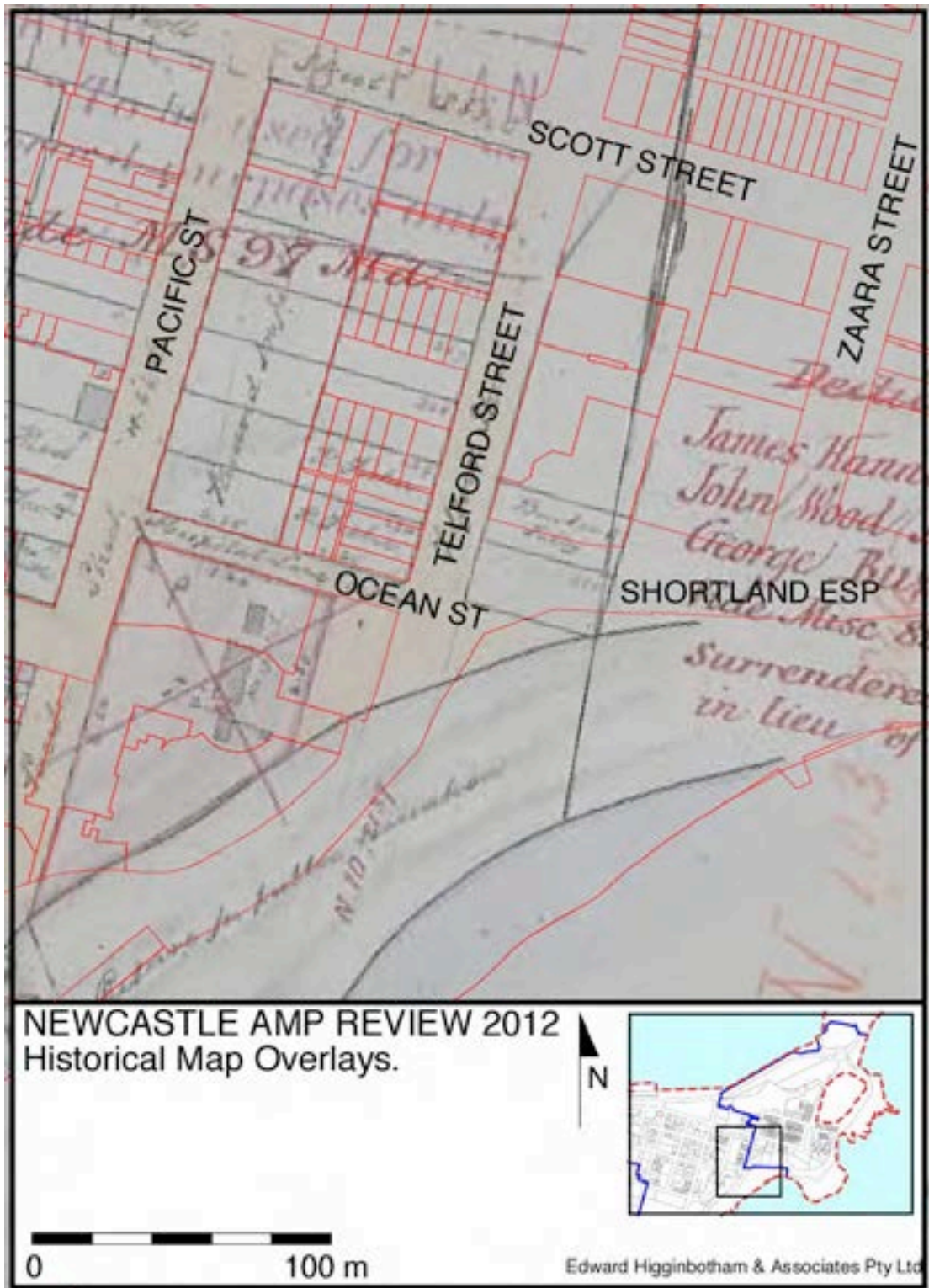
1857 - N 19. 652.



1860 - SR Map 10188



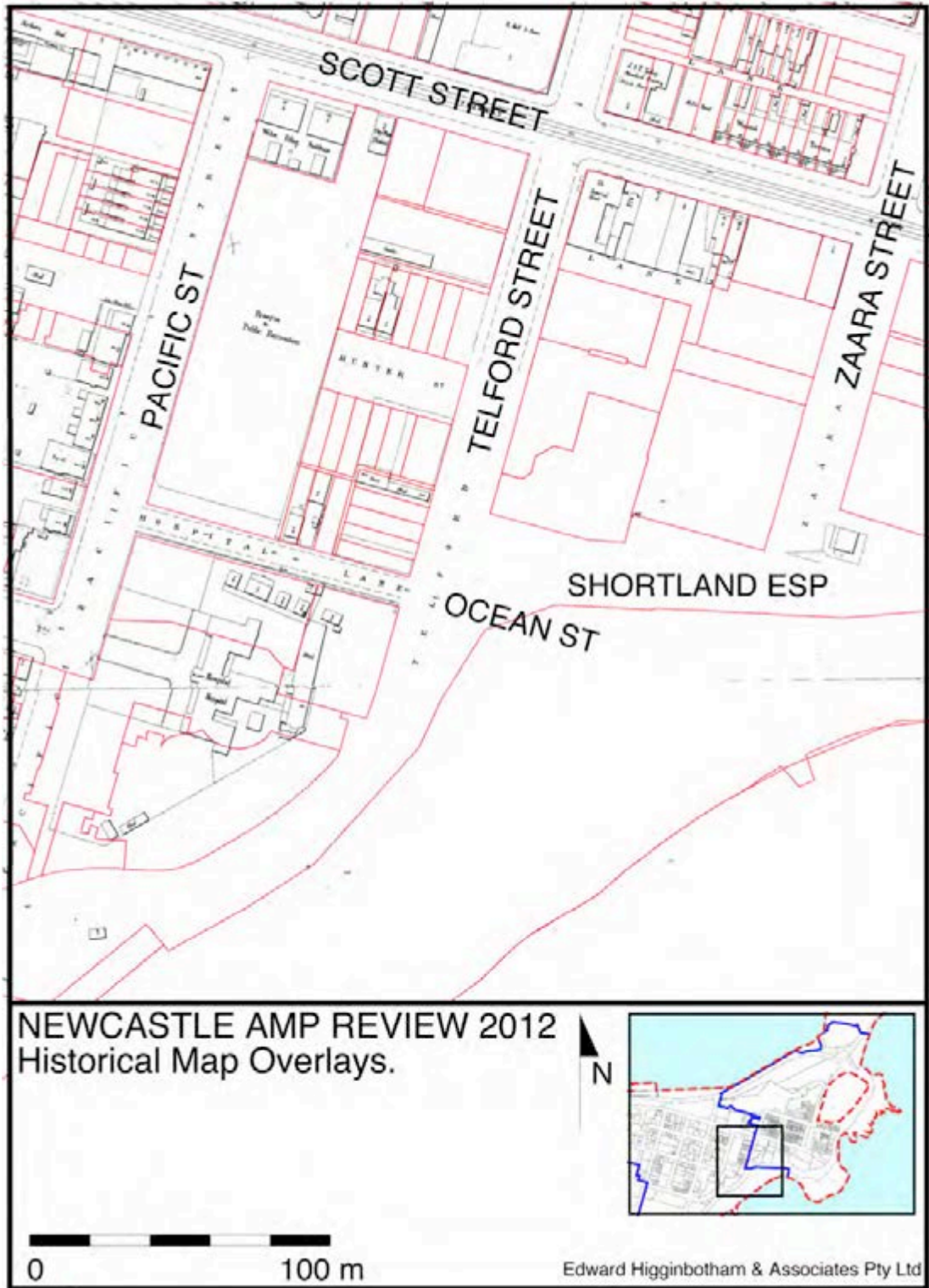
1860 - N 20. 652



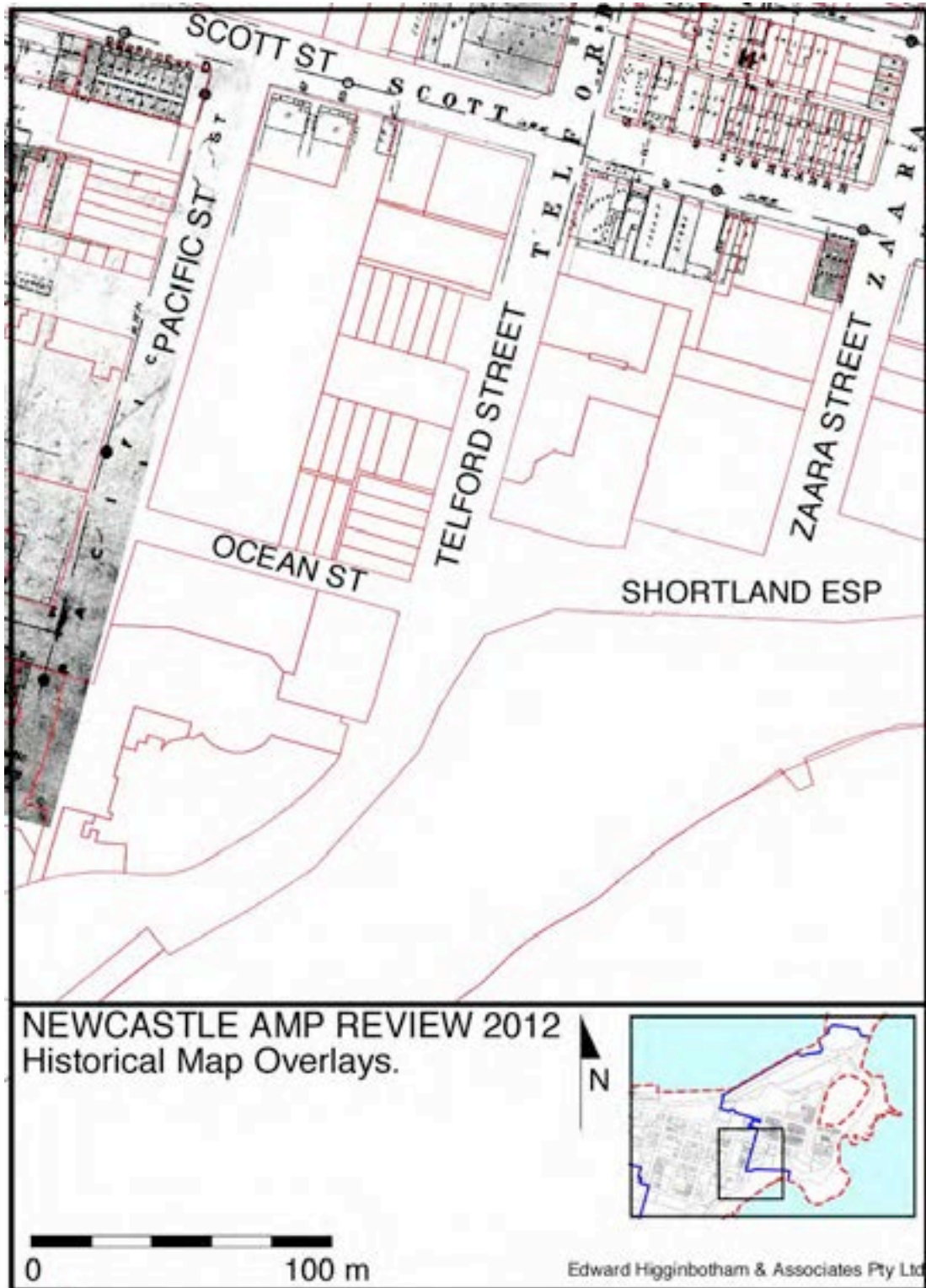
1864 - N 103. 844



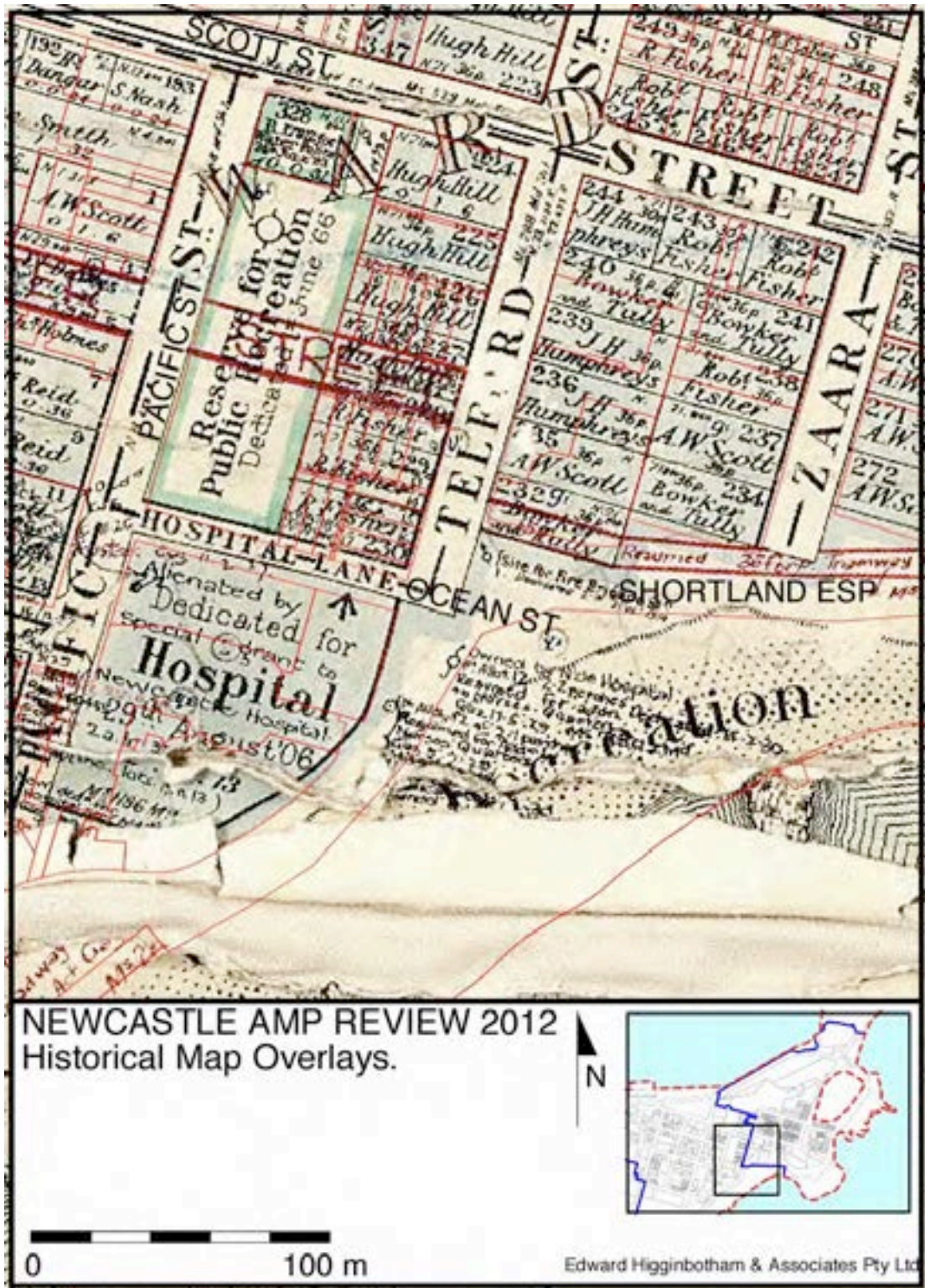
1886 - M&G



1895-97 - Detail

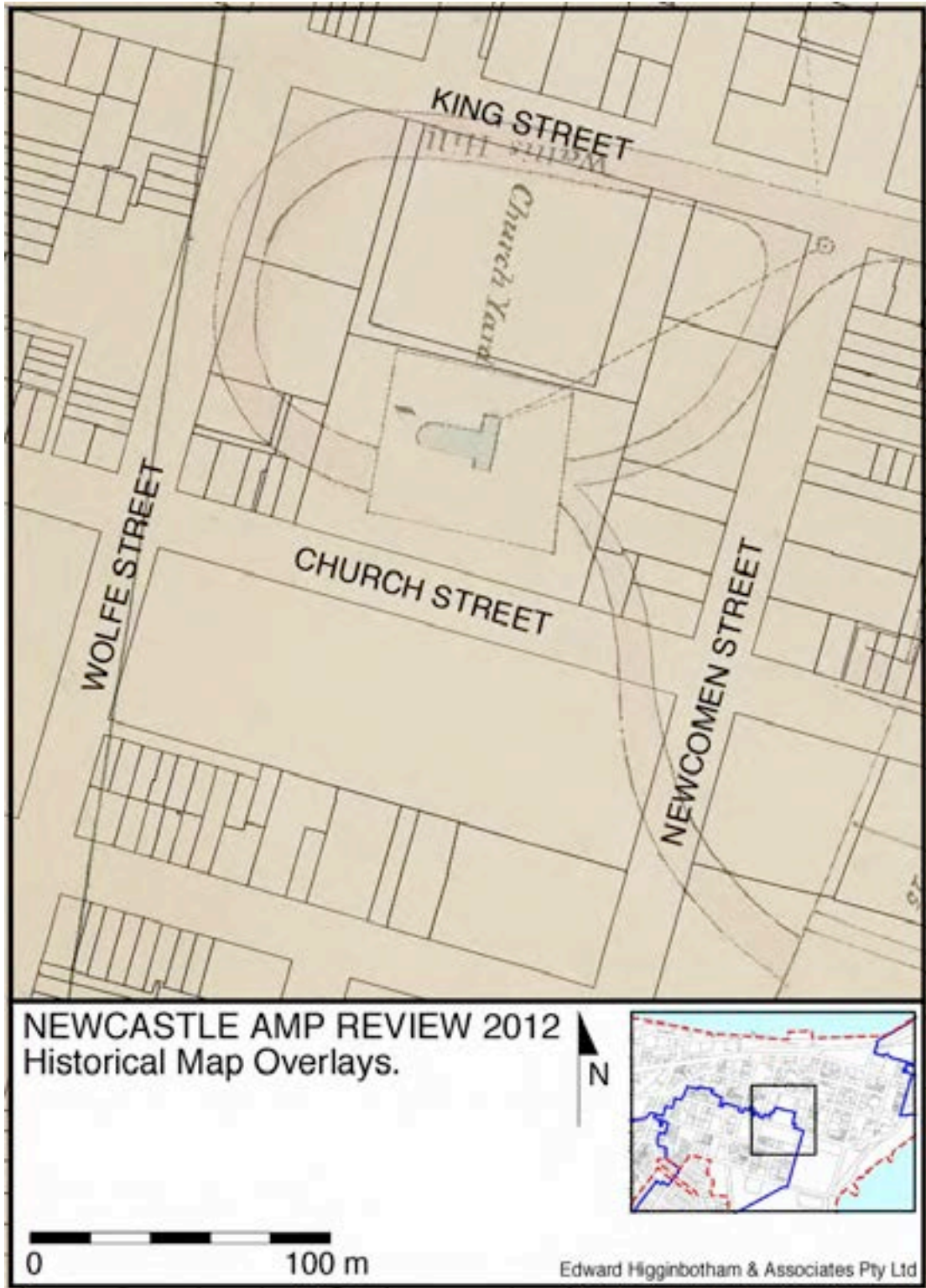


1893 - Jones, Fire Insurance

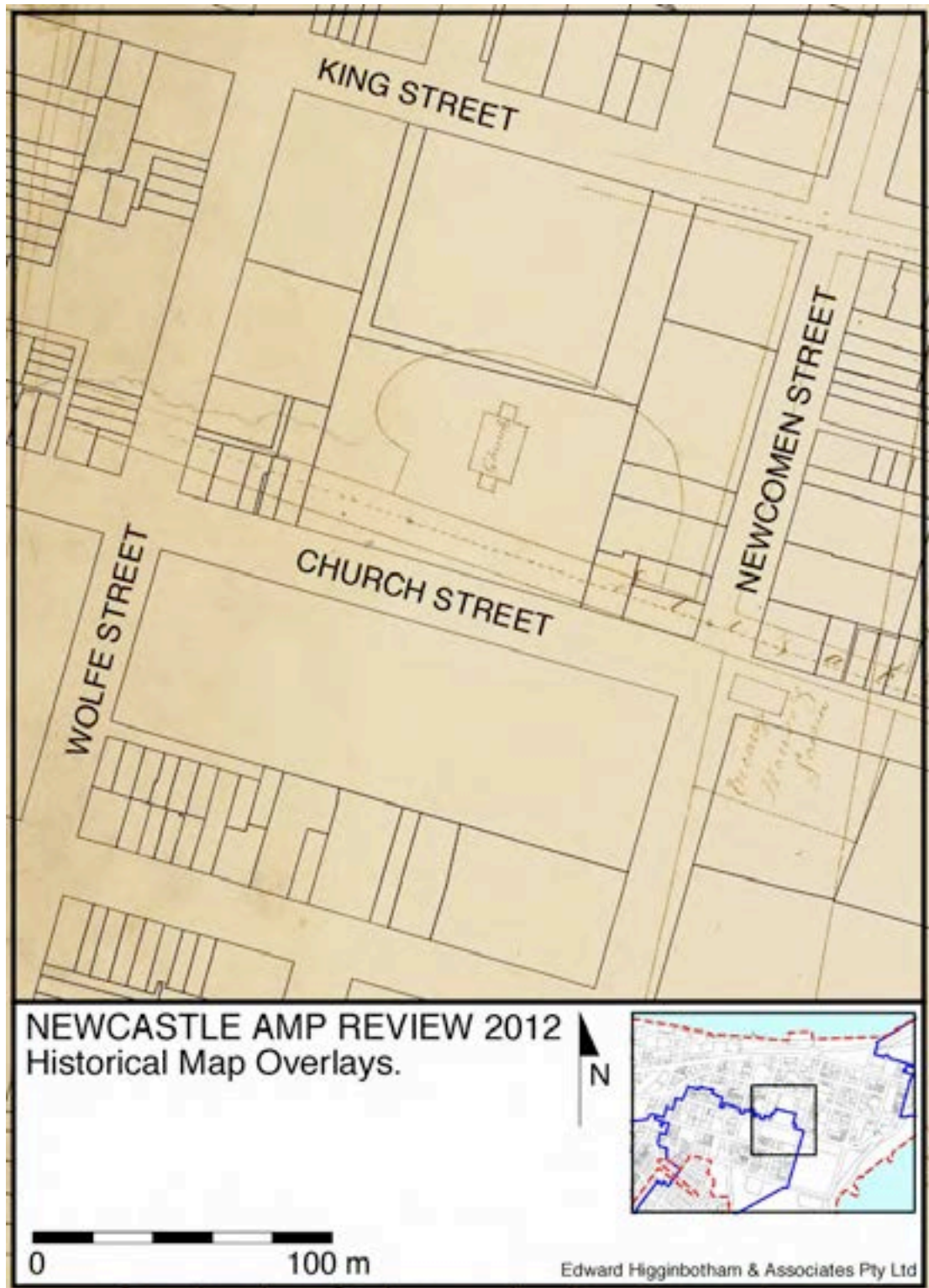


1915 - City

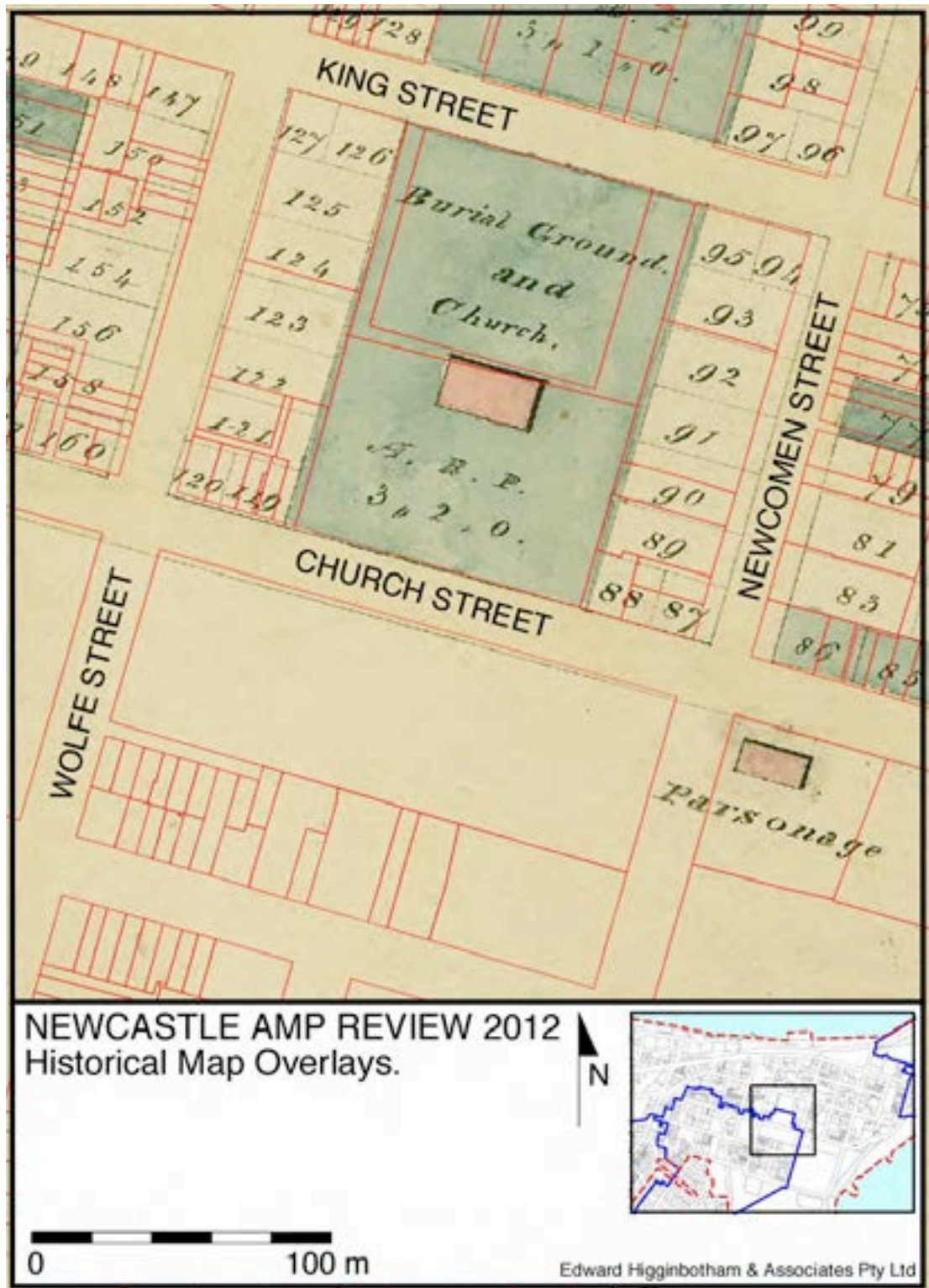
Block 015



1818 - SR Map 83



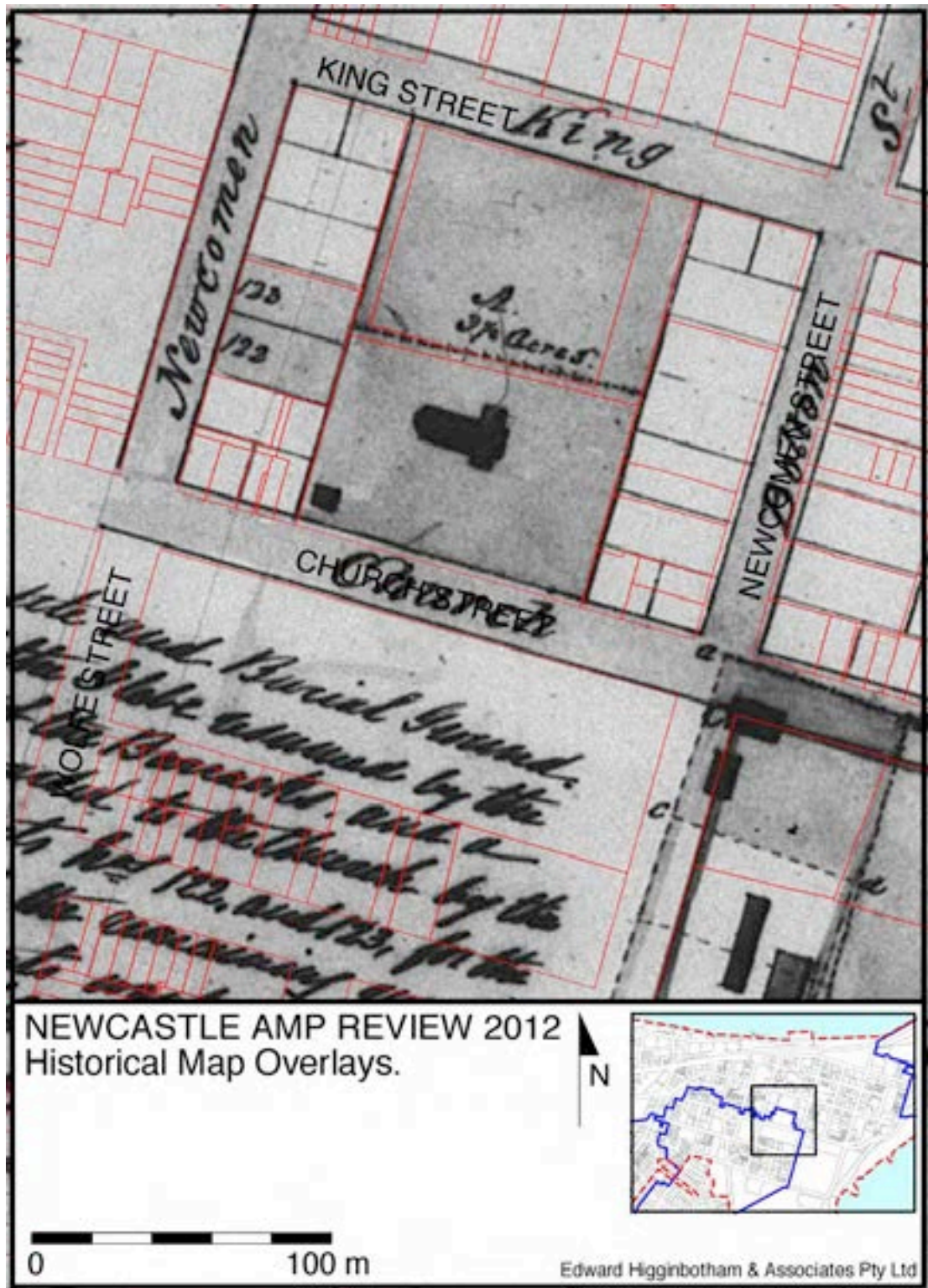
1822 - SR Map 80



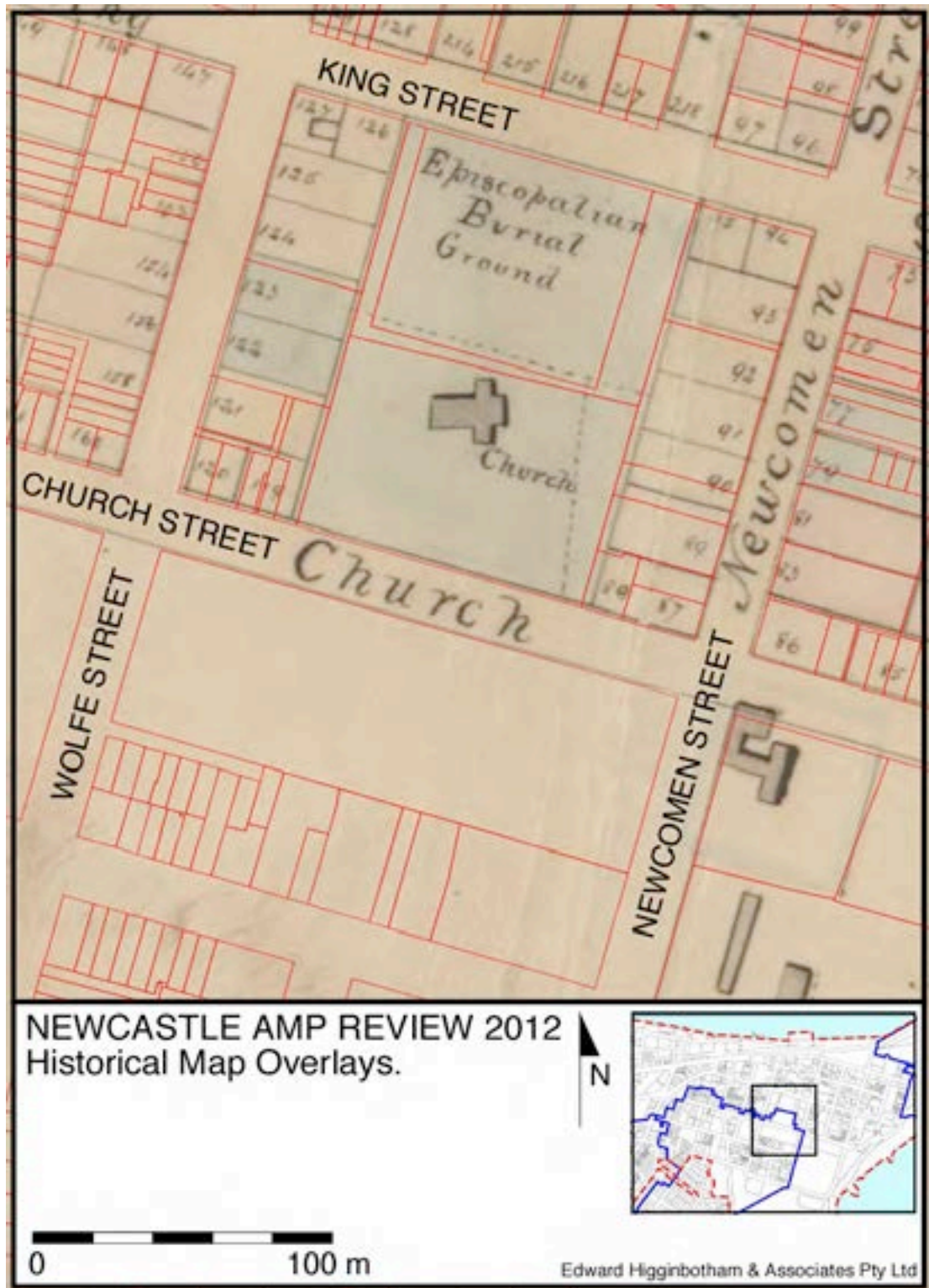
1826 - SR Map 4399



1830 - Armstrong



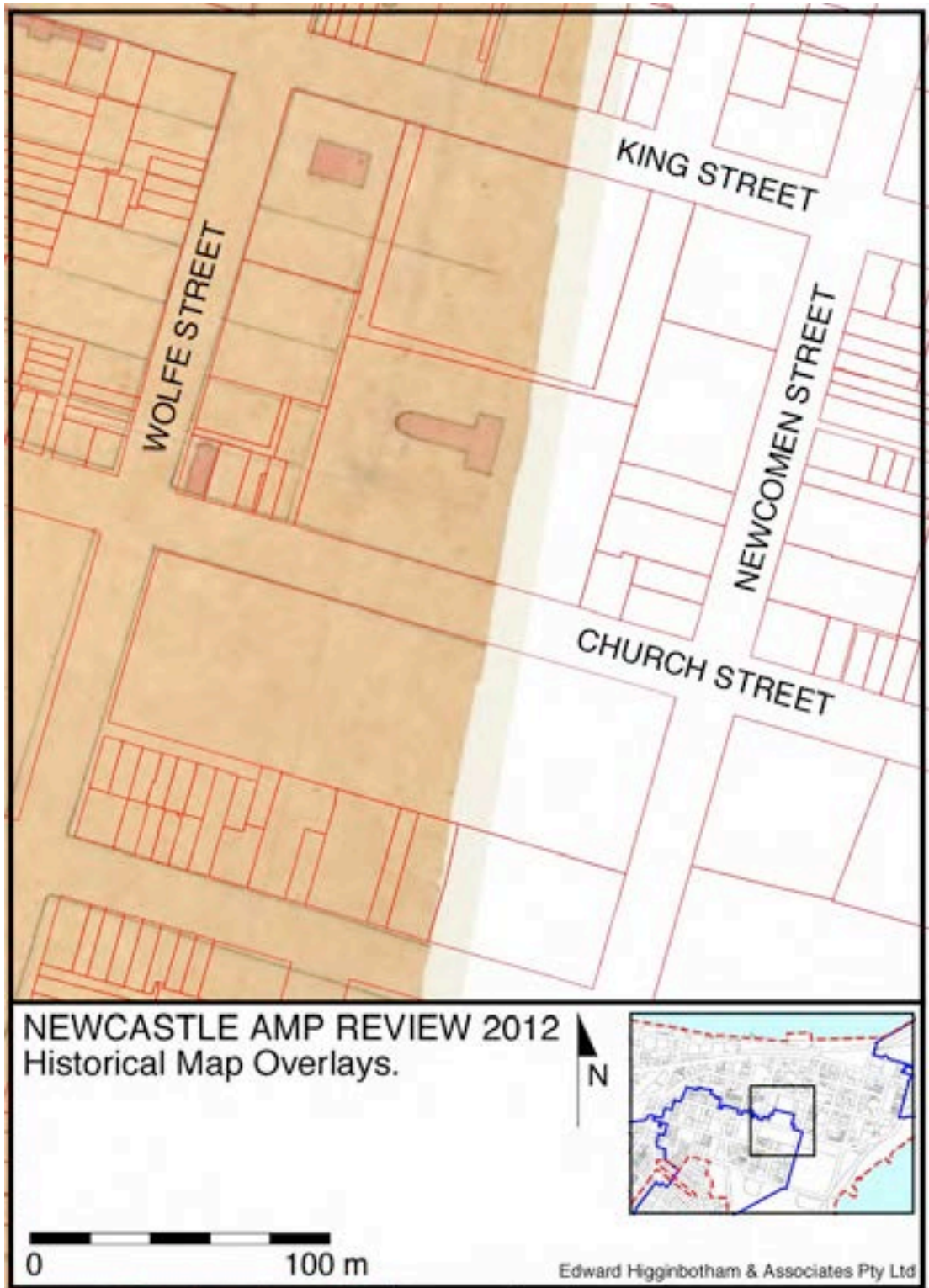
1843 - SB 4. 100



1844 - Town



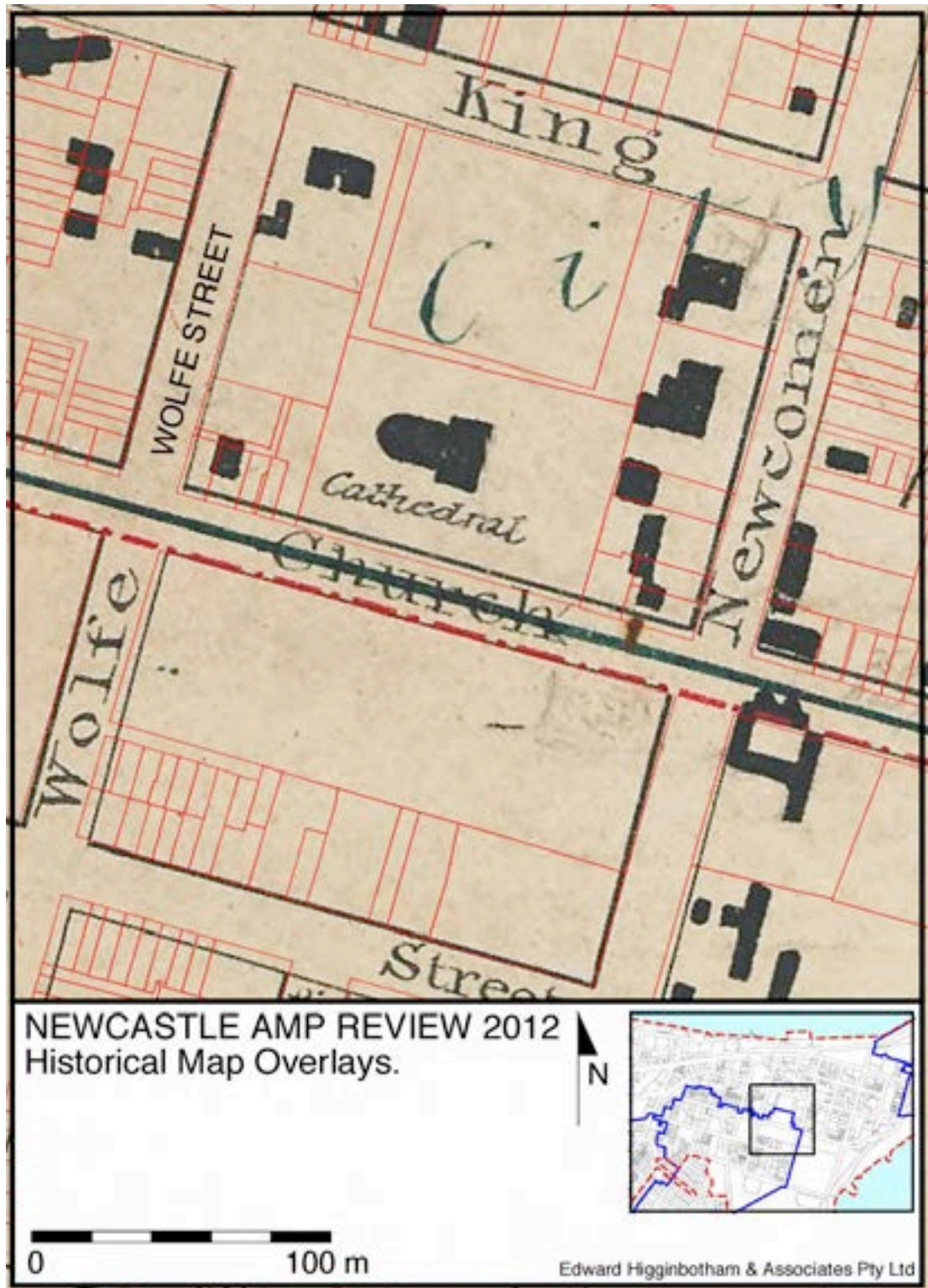
1848 - City



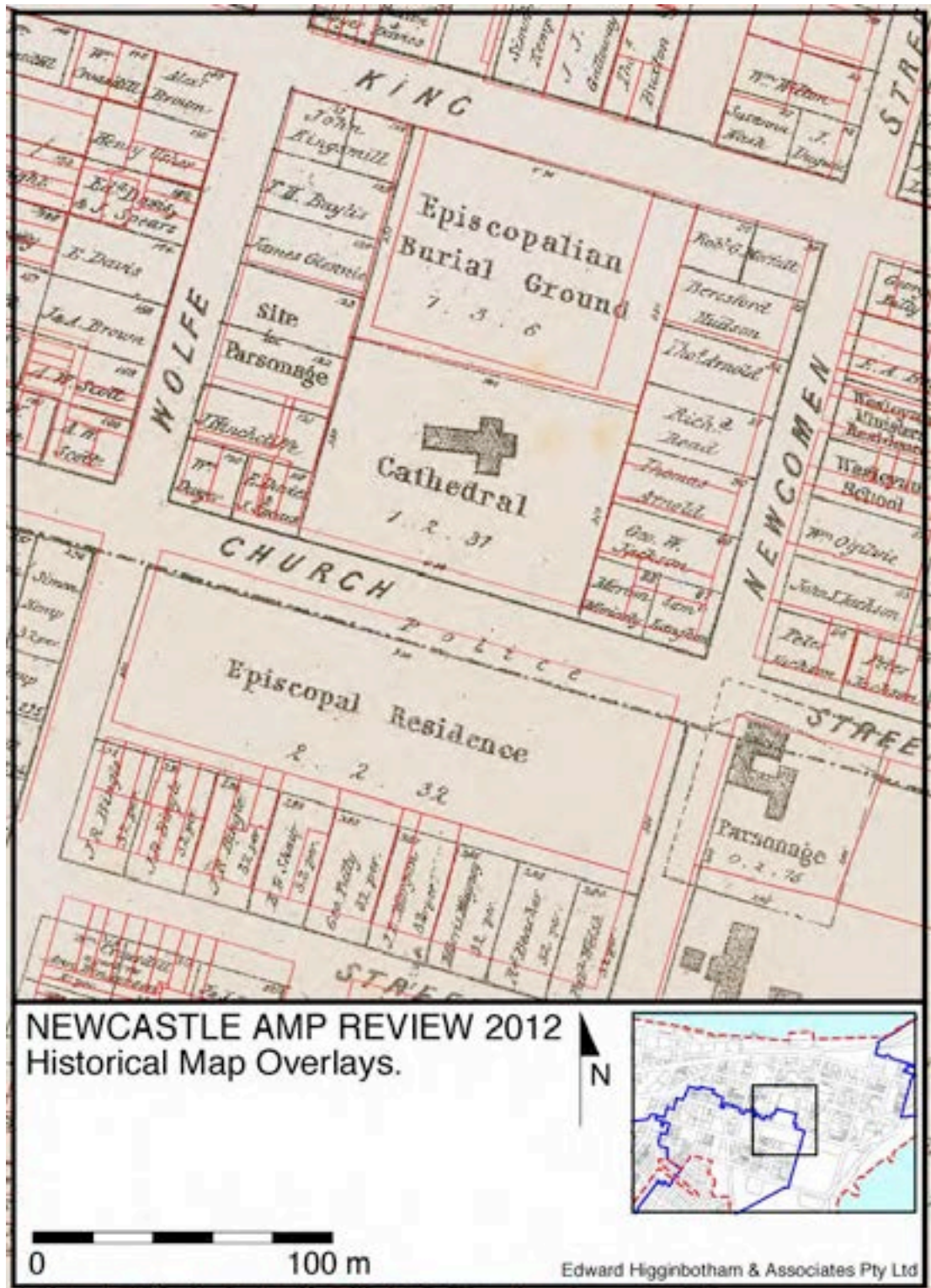
1850-7 - AAC



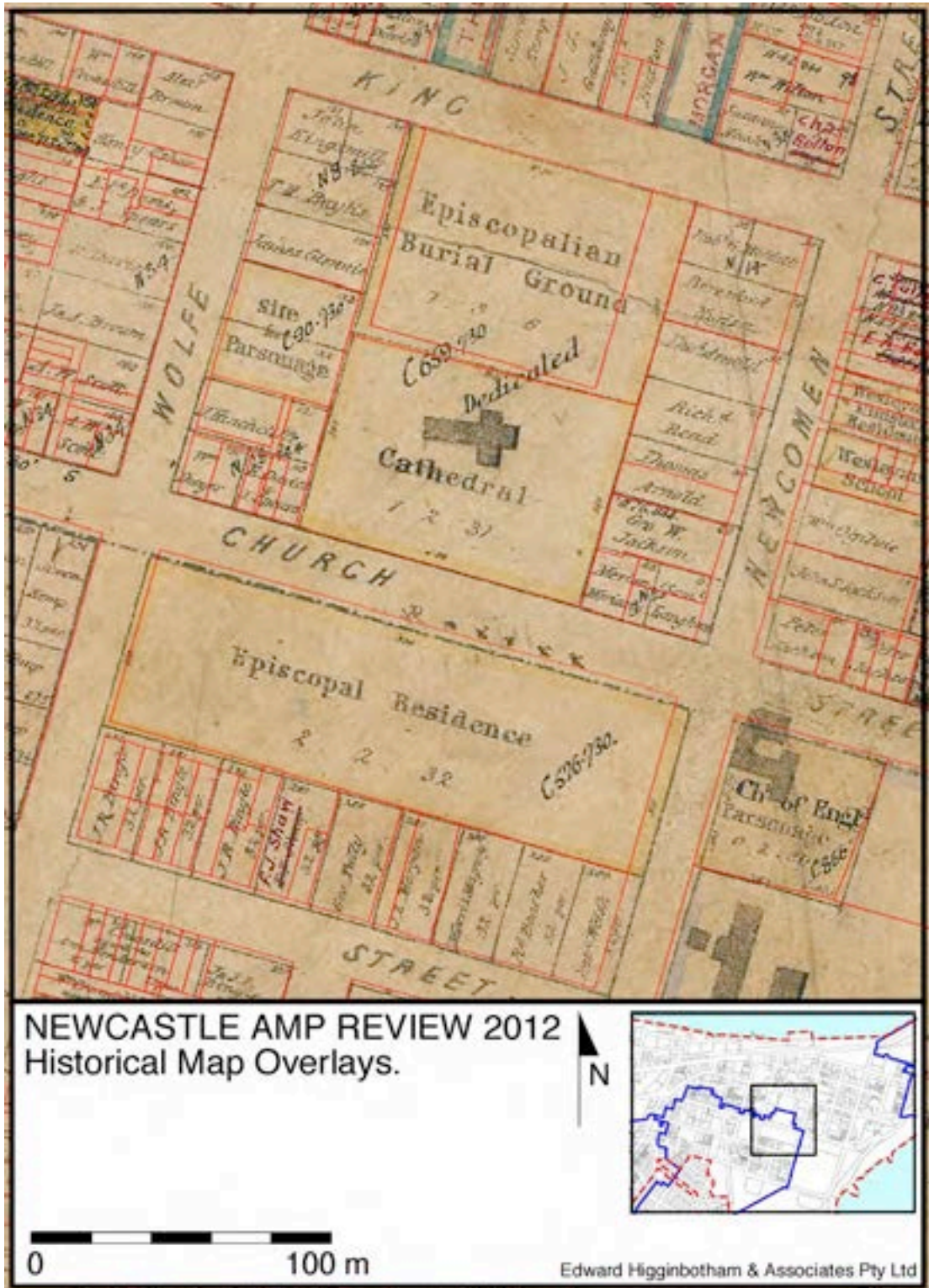
1853 - Street Alignment



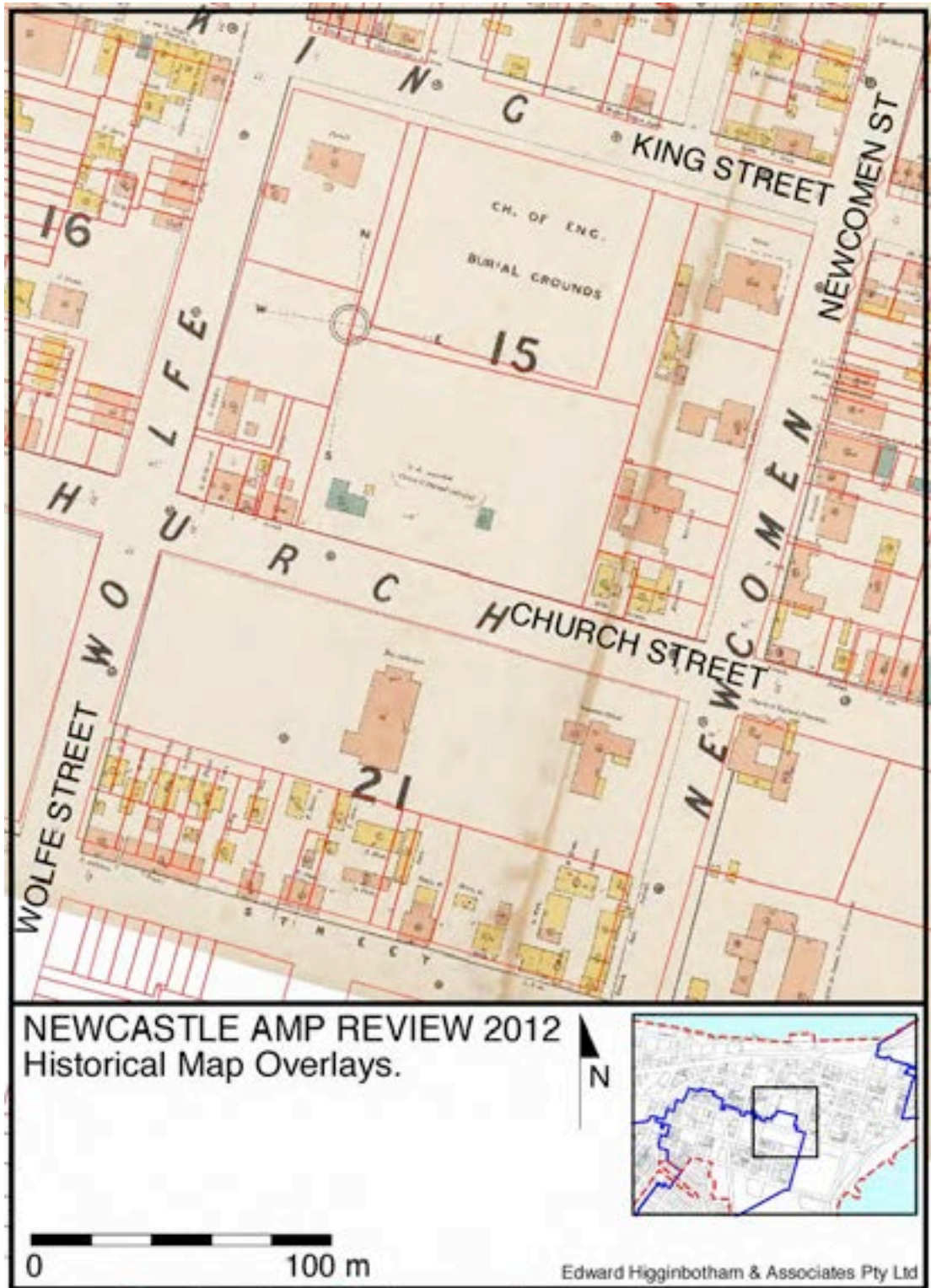
1857 - N 19. 652.



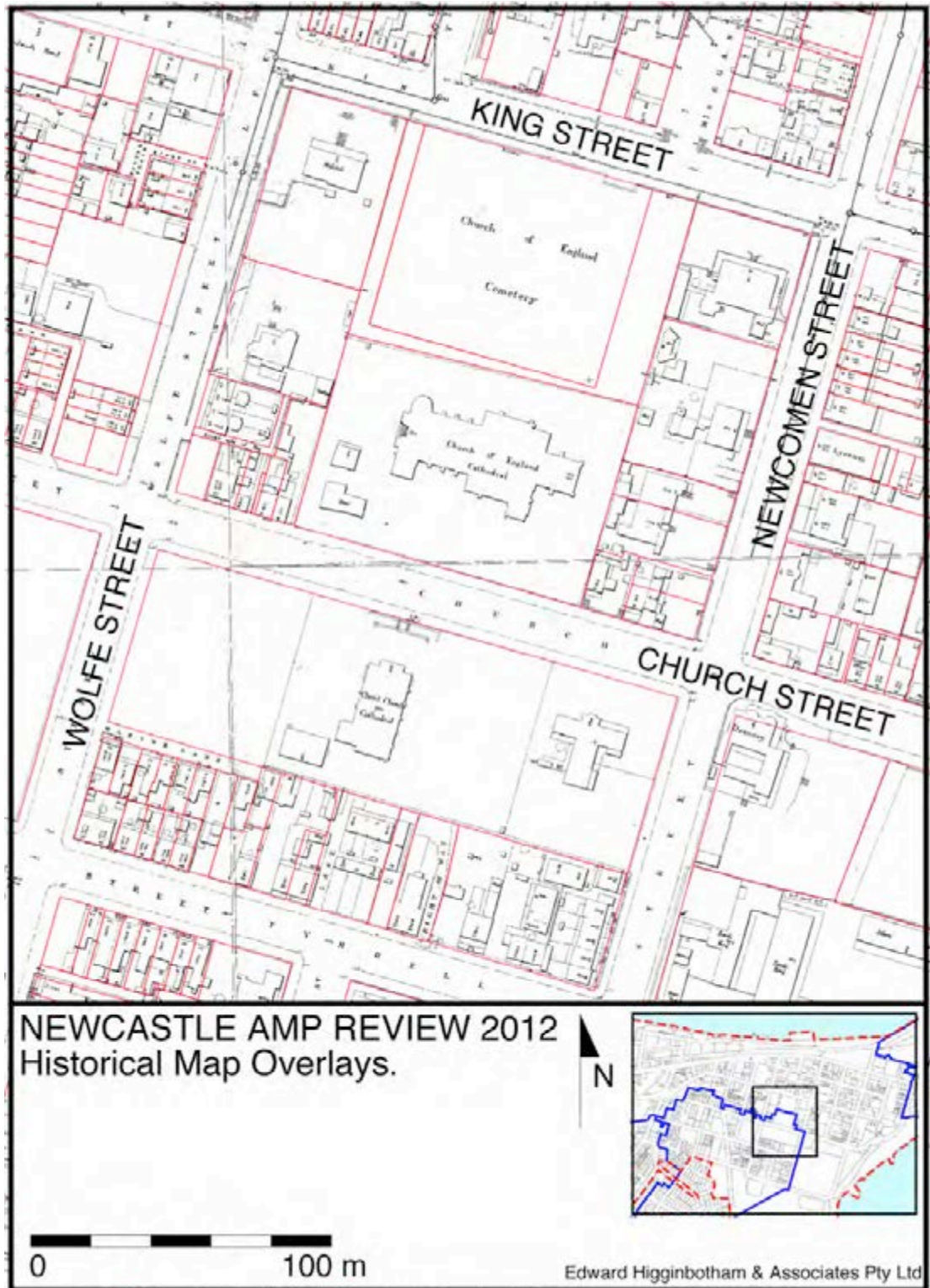
1860 - SR Map 10188



1860 - N 20. 652



1886 - M&G

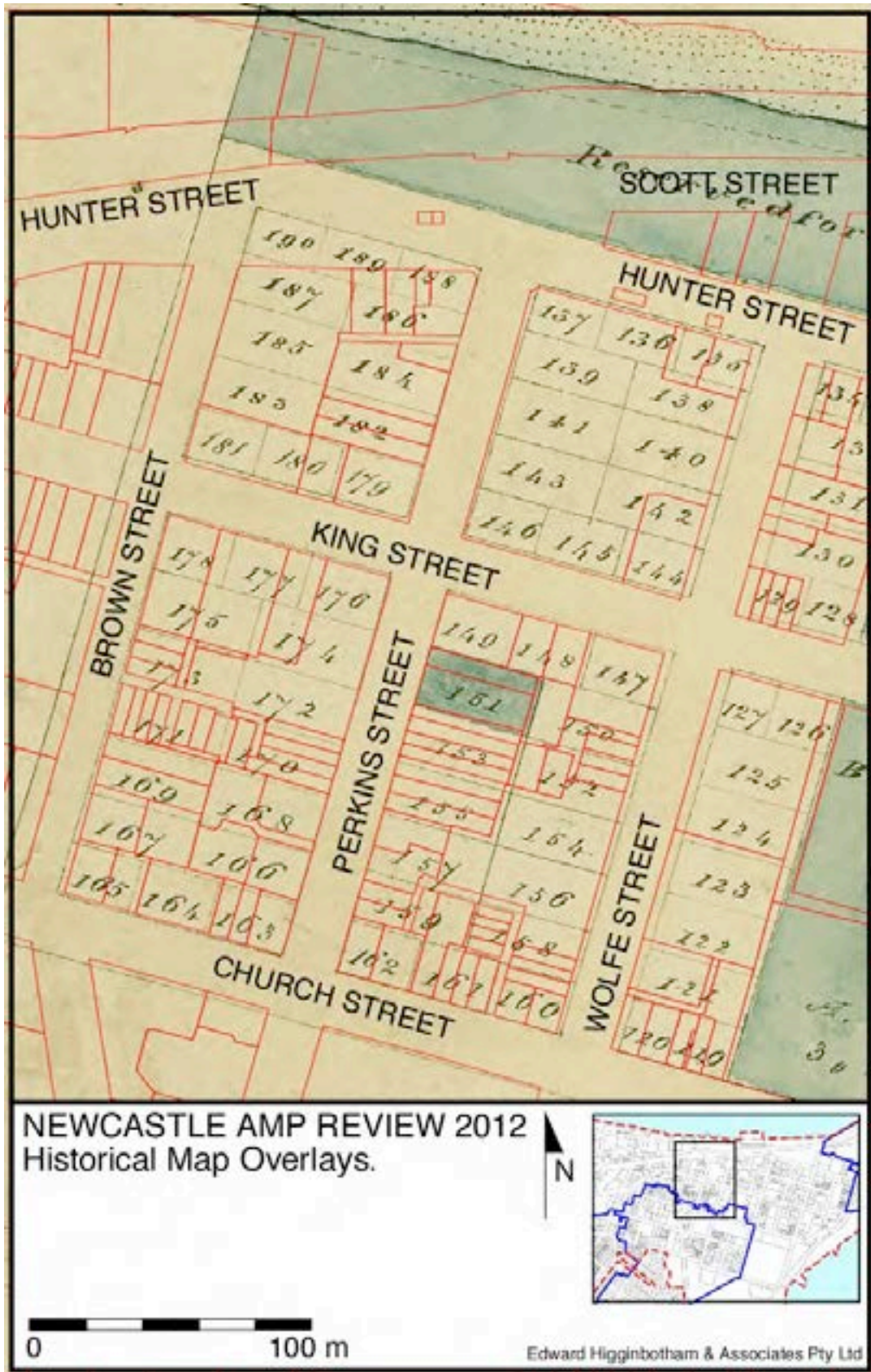


1895-97 - Detail

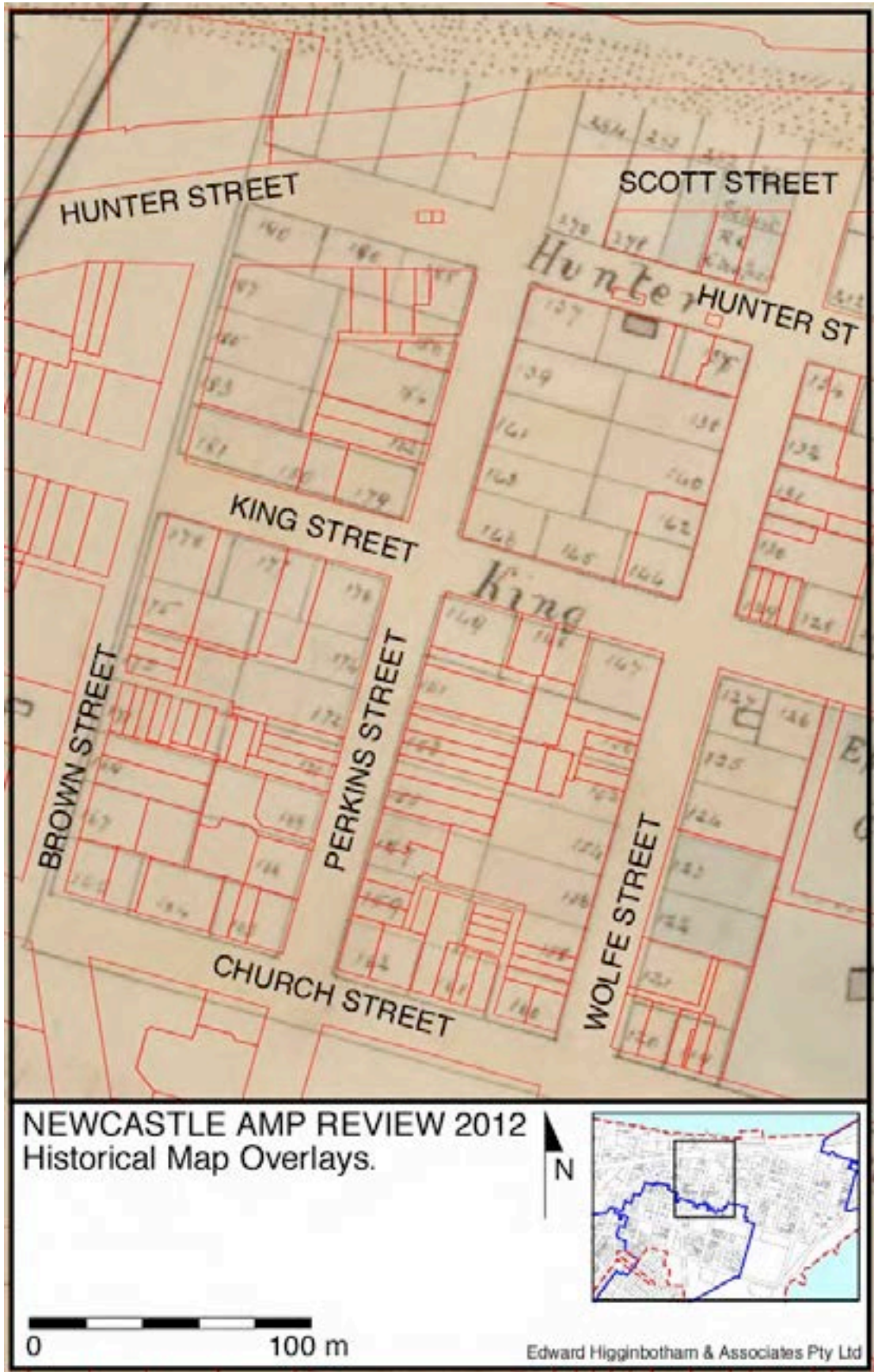


1915 - City

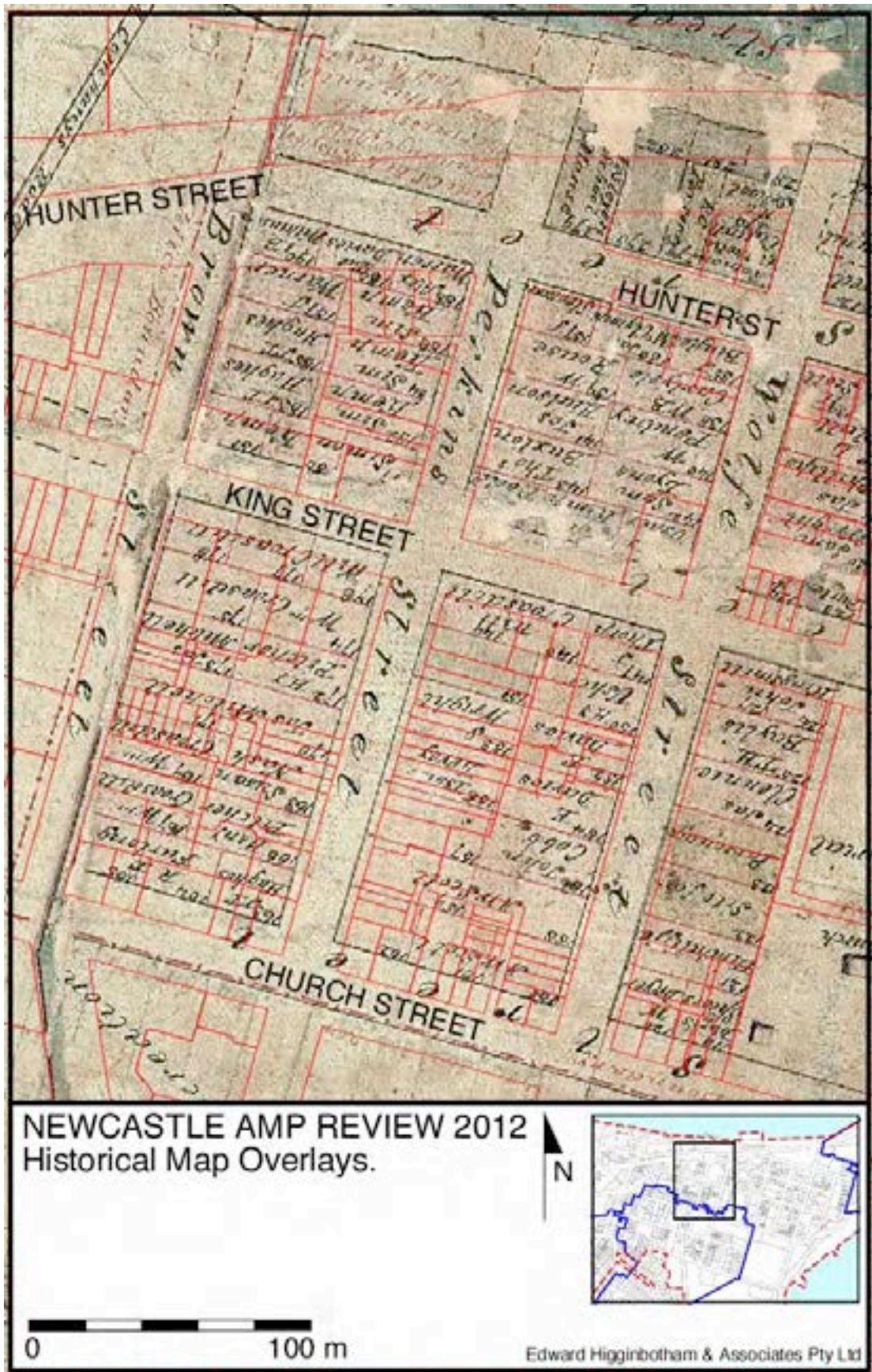
Block 016



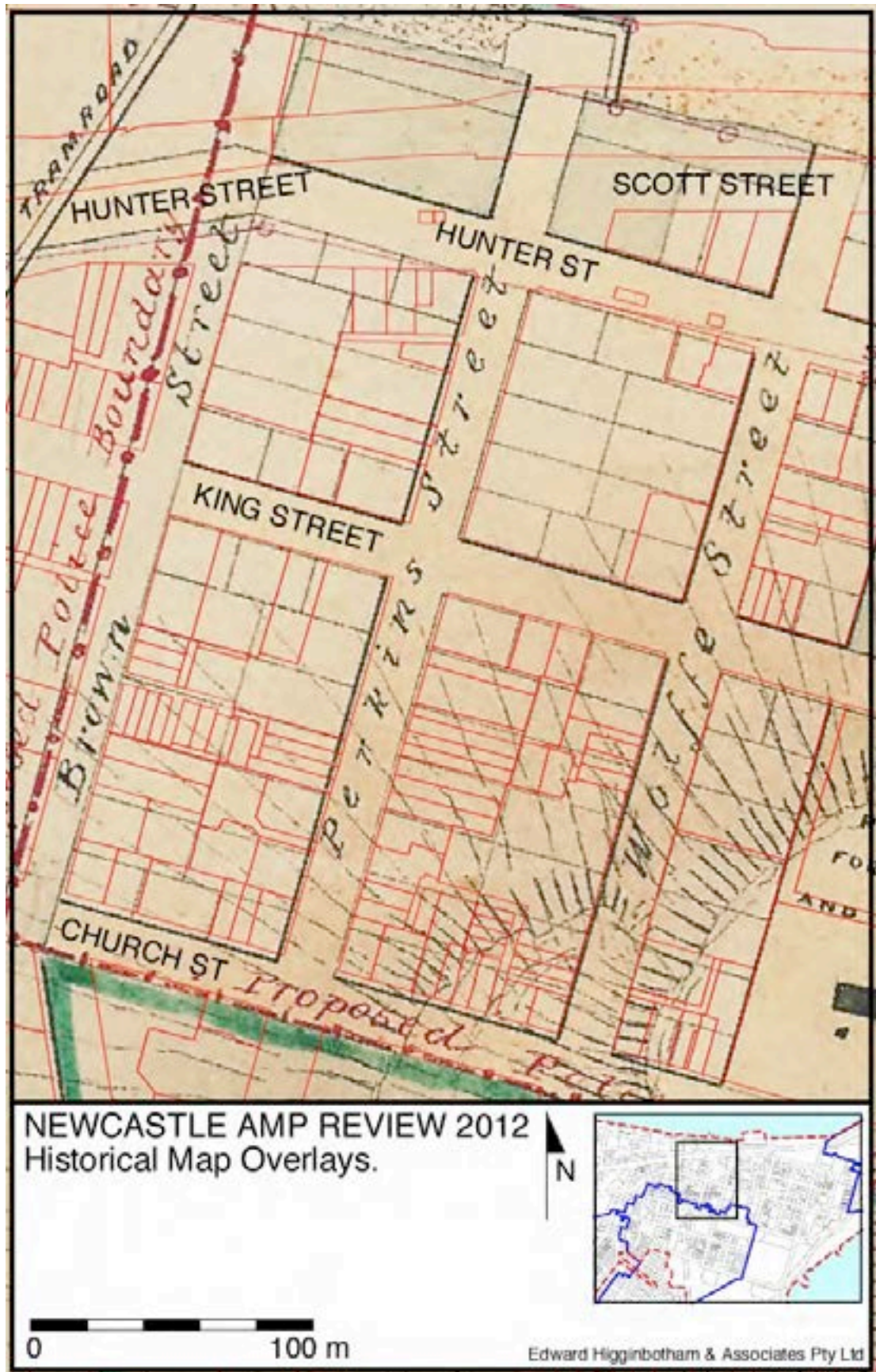
1826 - SR Map 4399



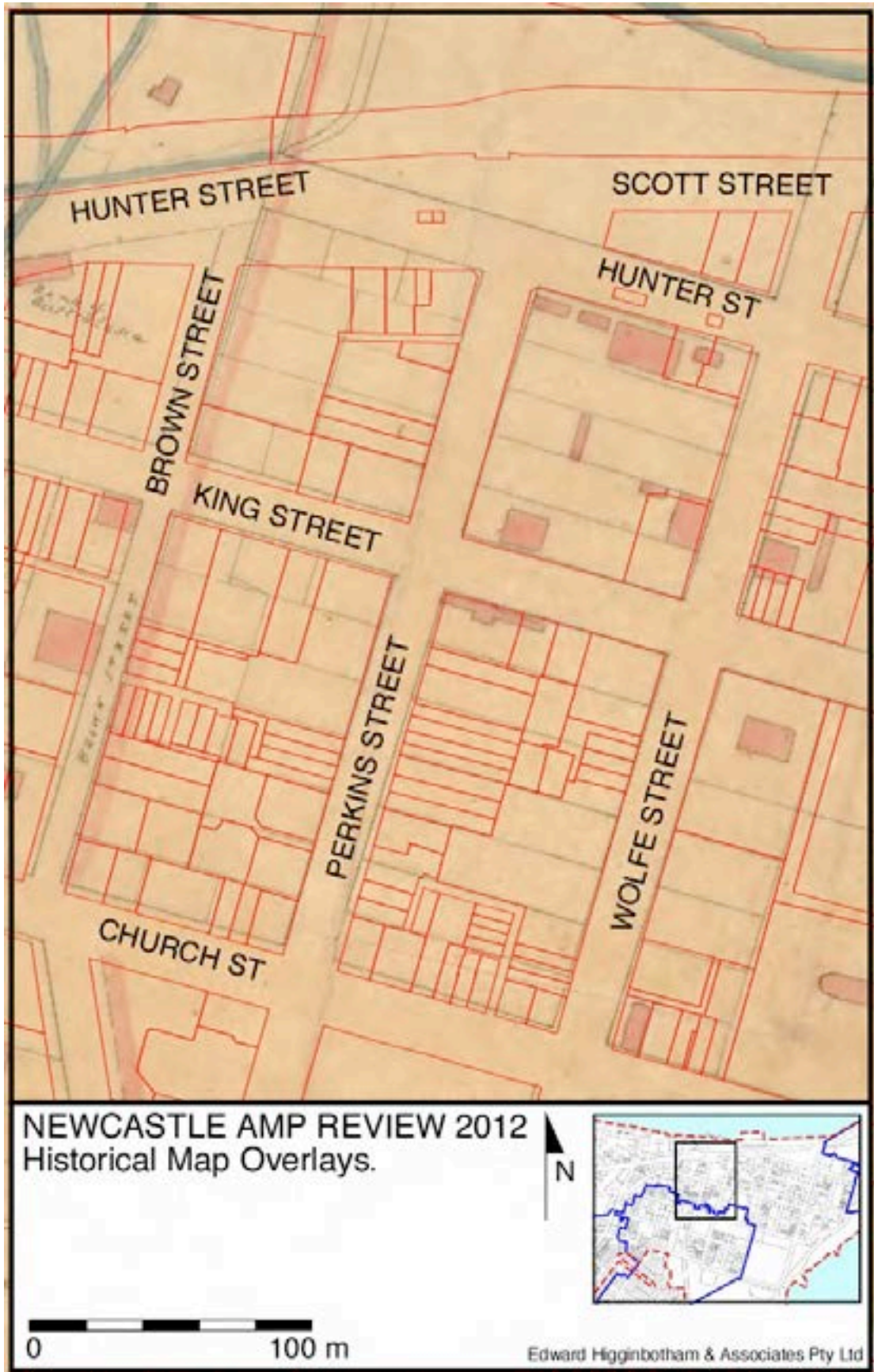
1844 - Town



1846 - City



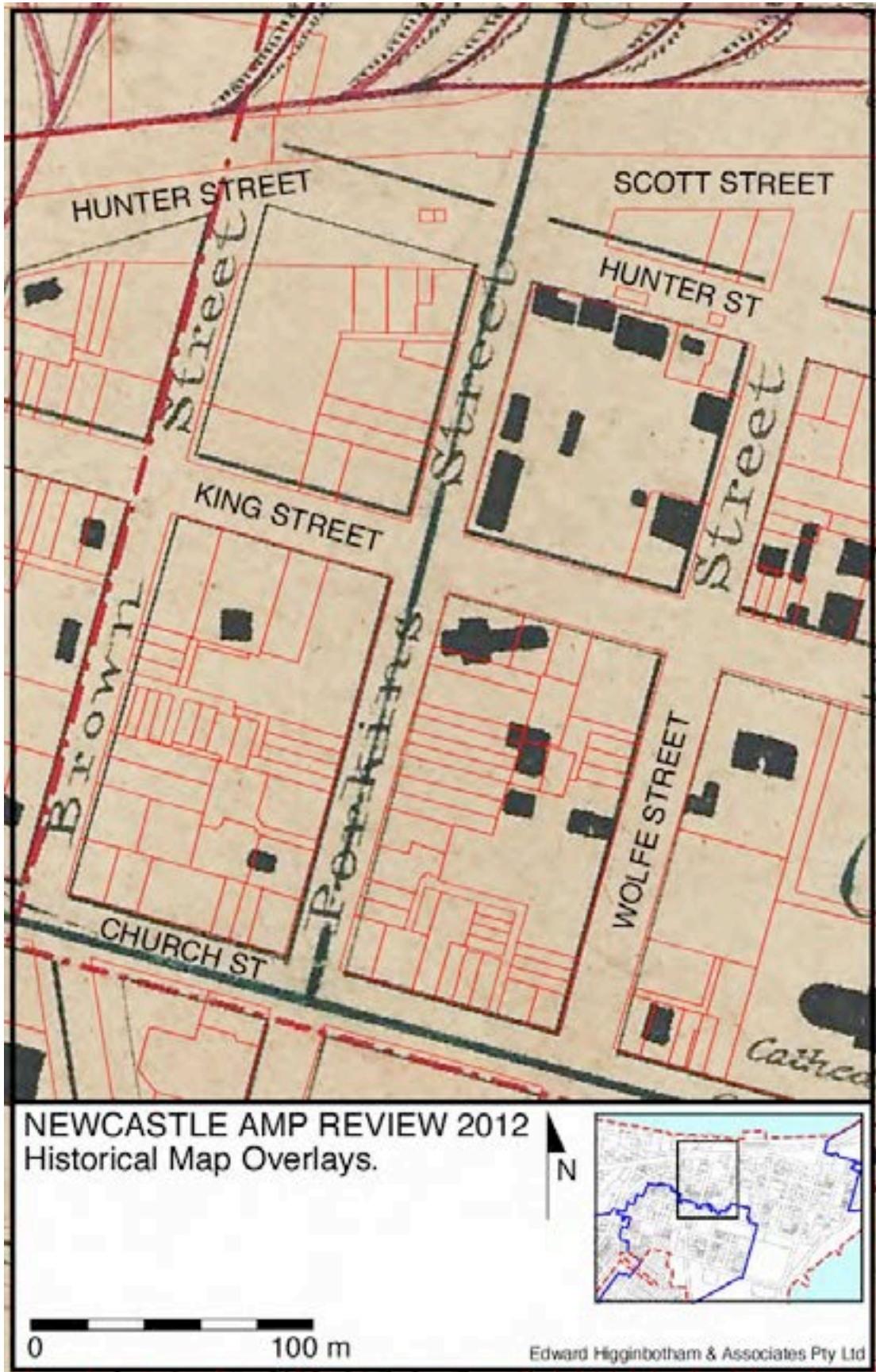
1848 - City



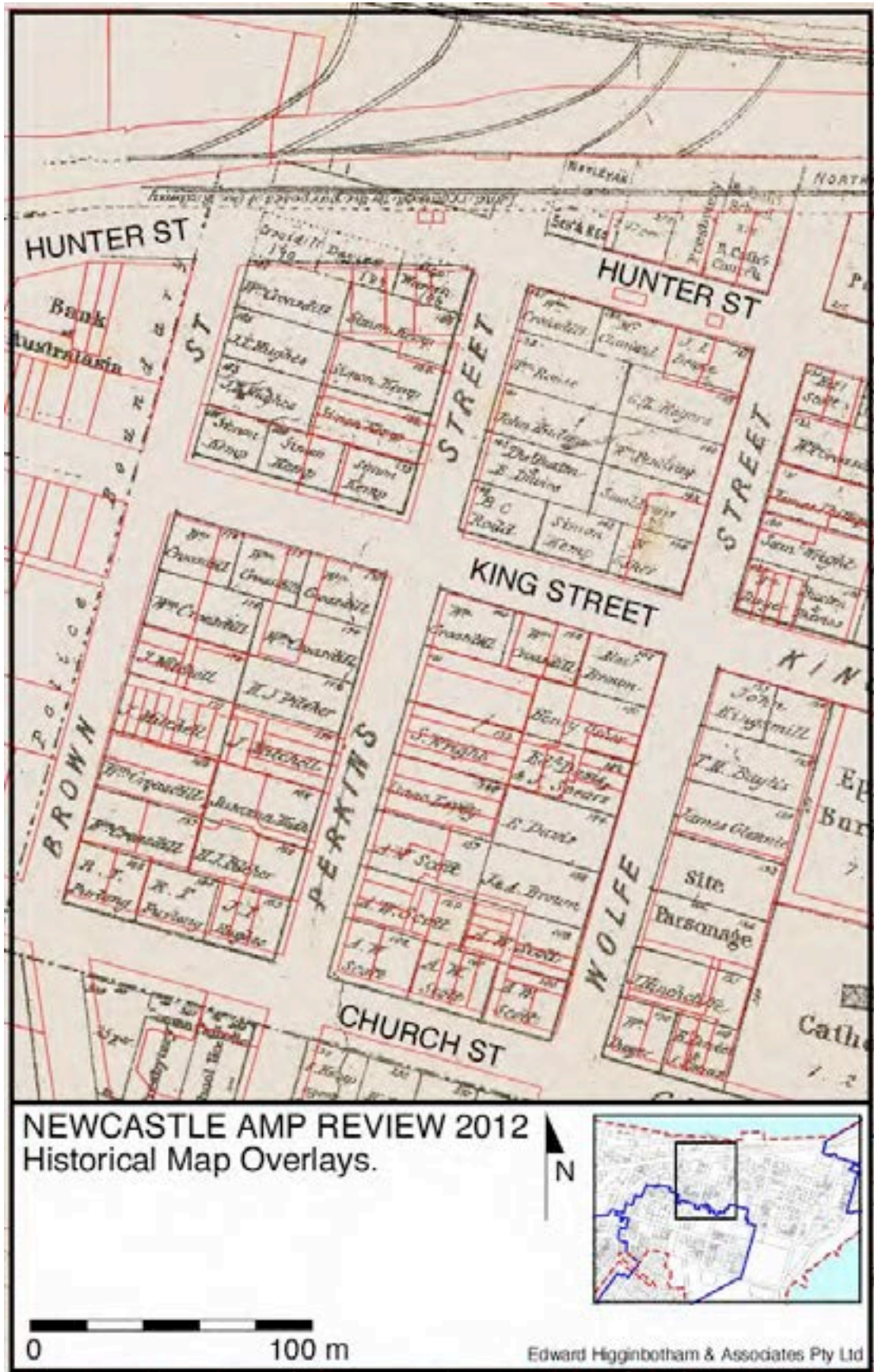
1850-7 - AAC



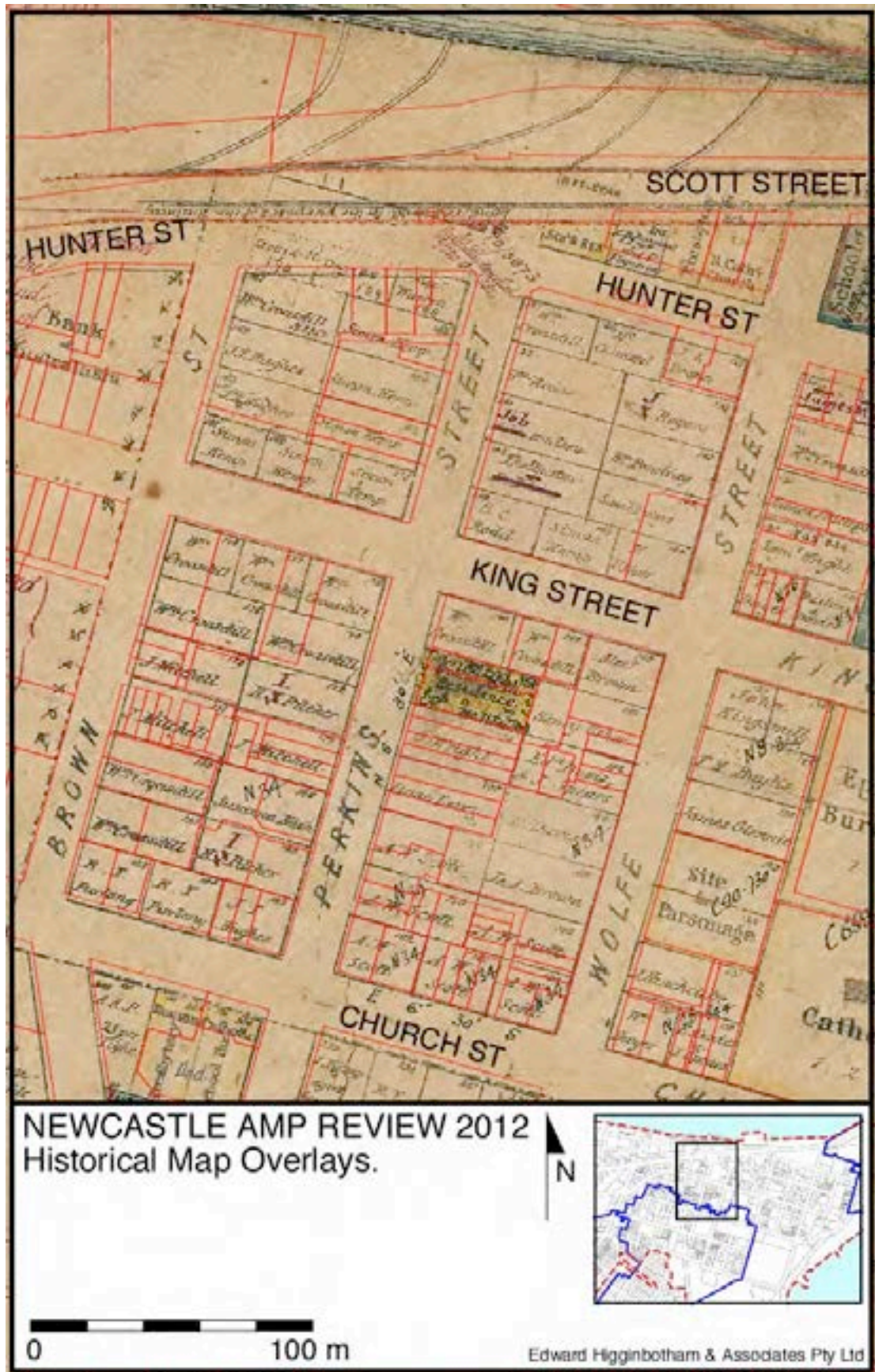
1853 - Street Alignment



1857 - N 19. 652.



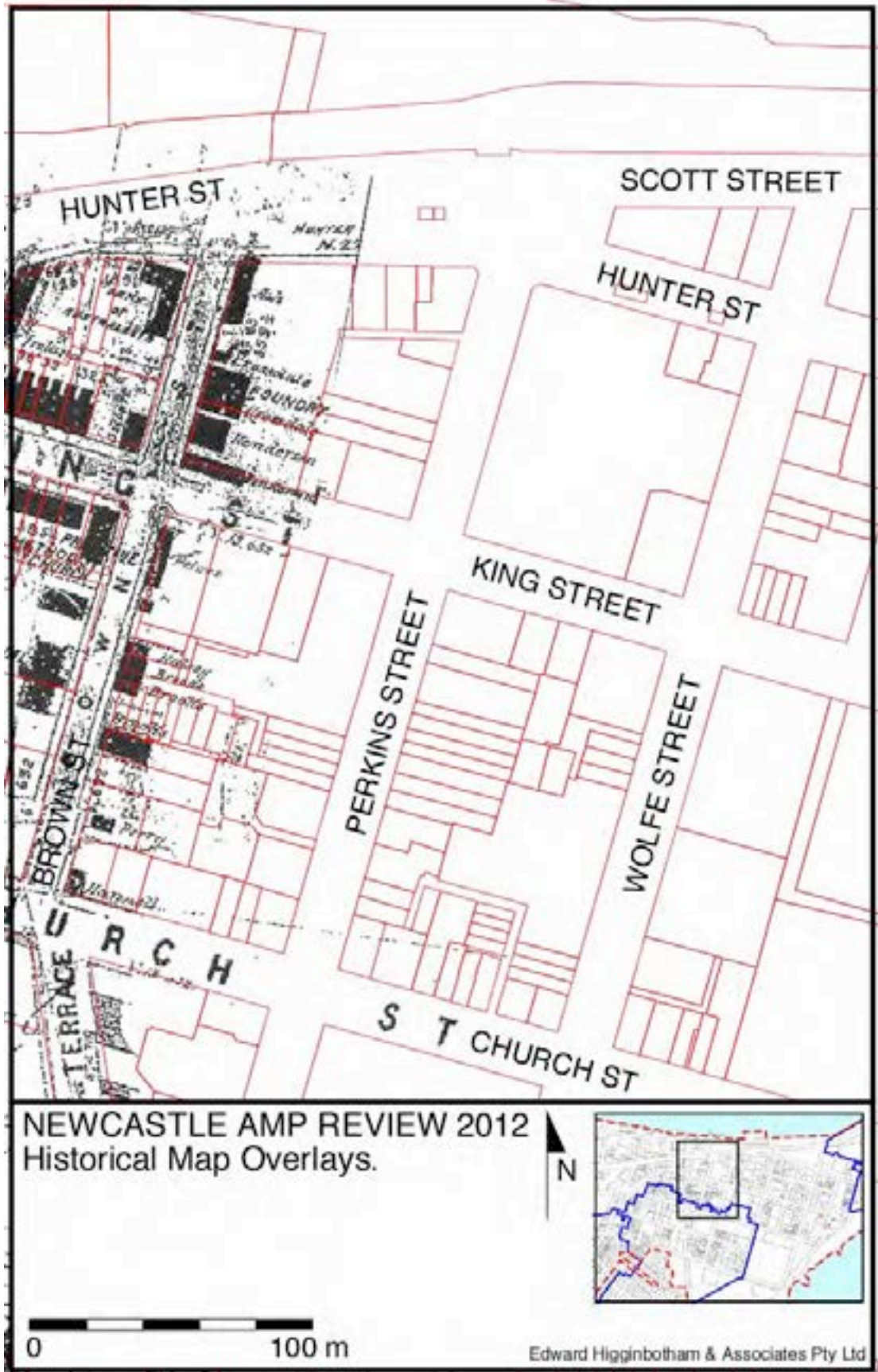
1860 - SR Map 10188



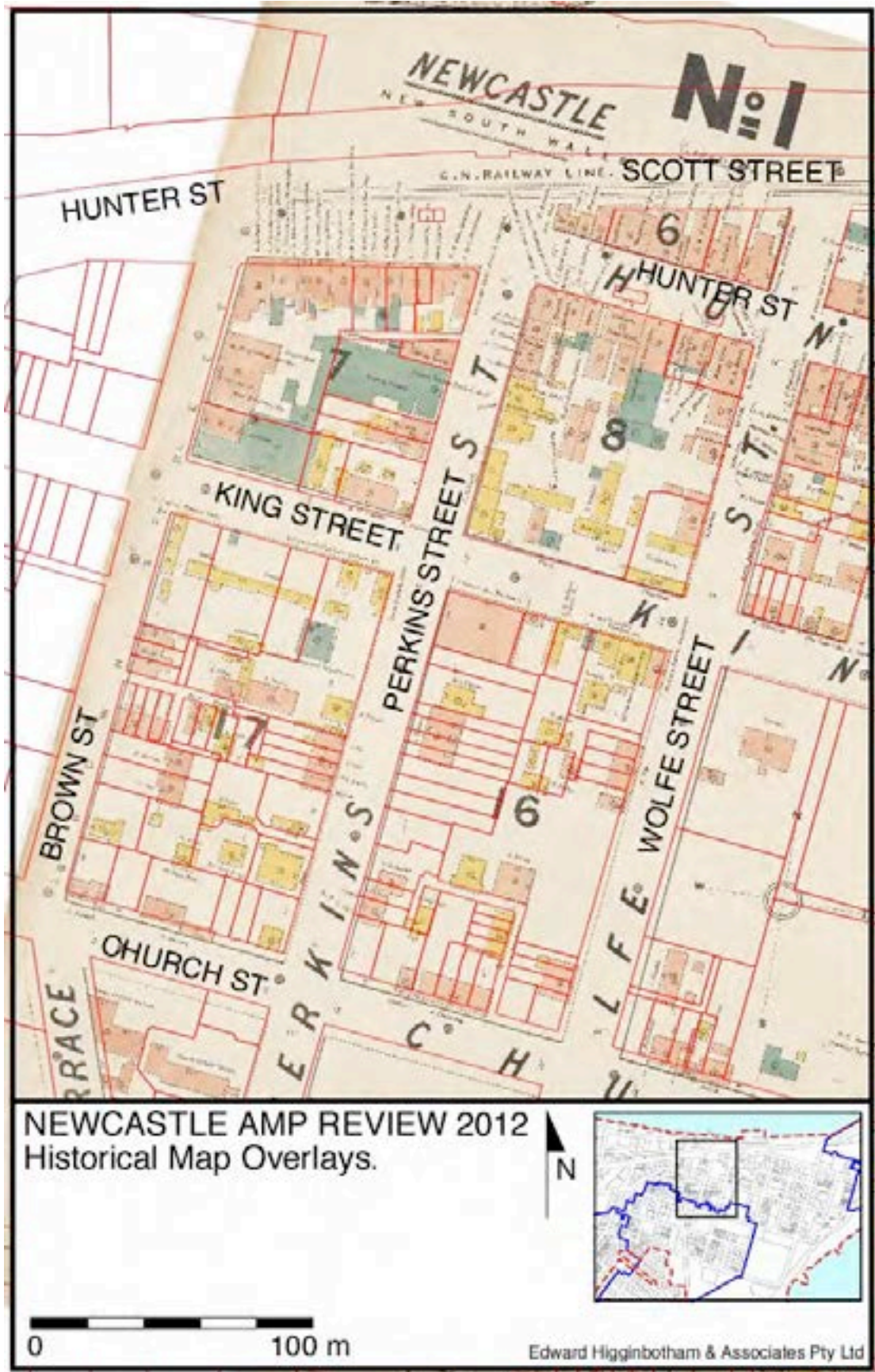
1860 - N 20. 652



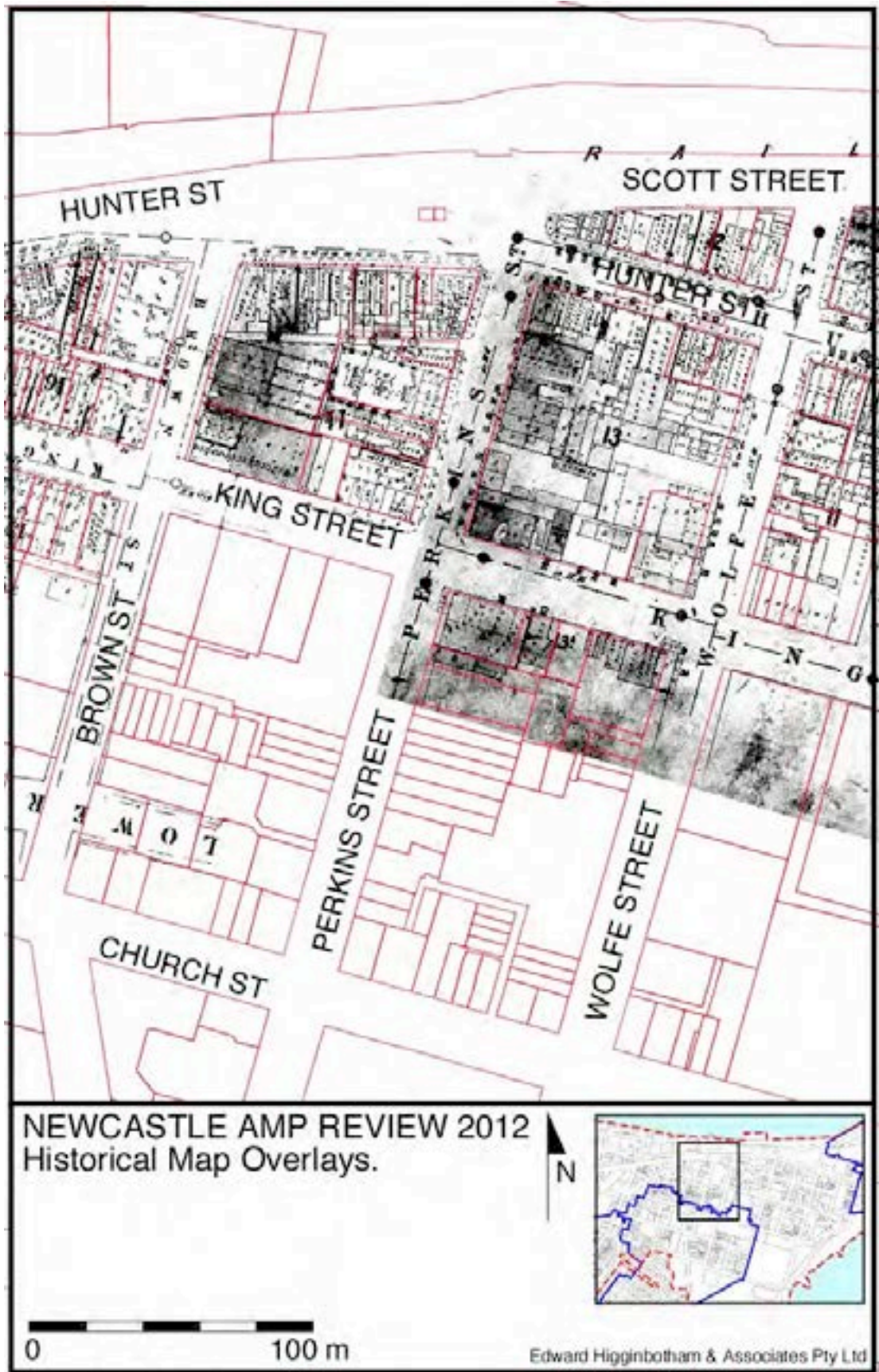
1874 - SR Plans 1415-1315



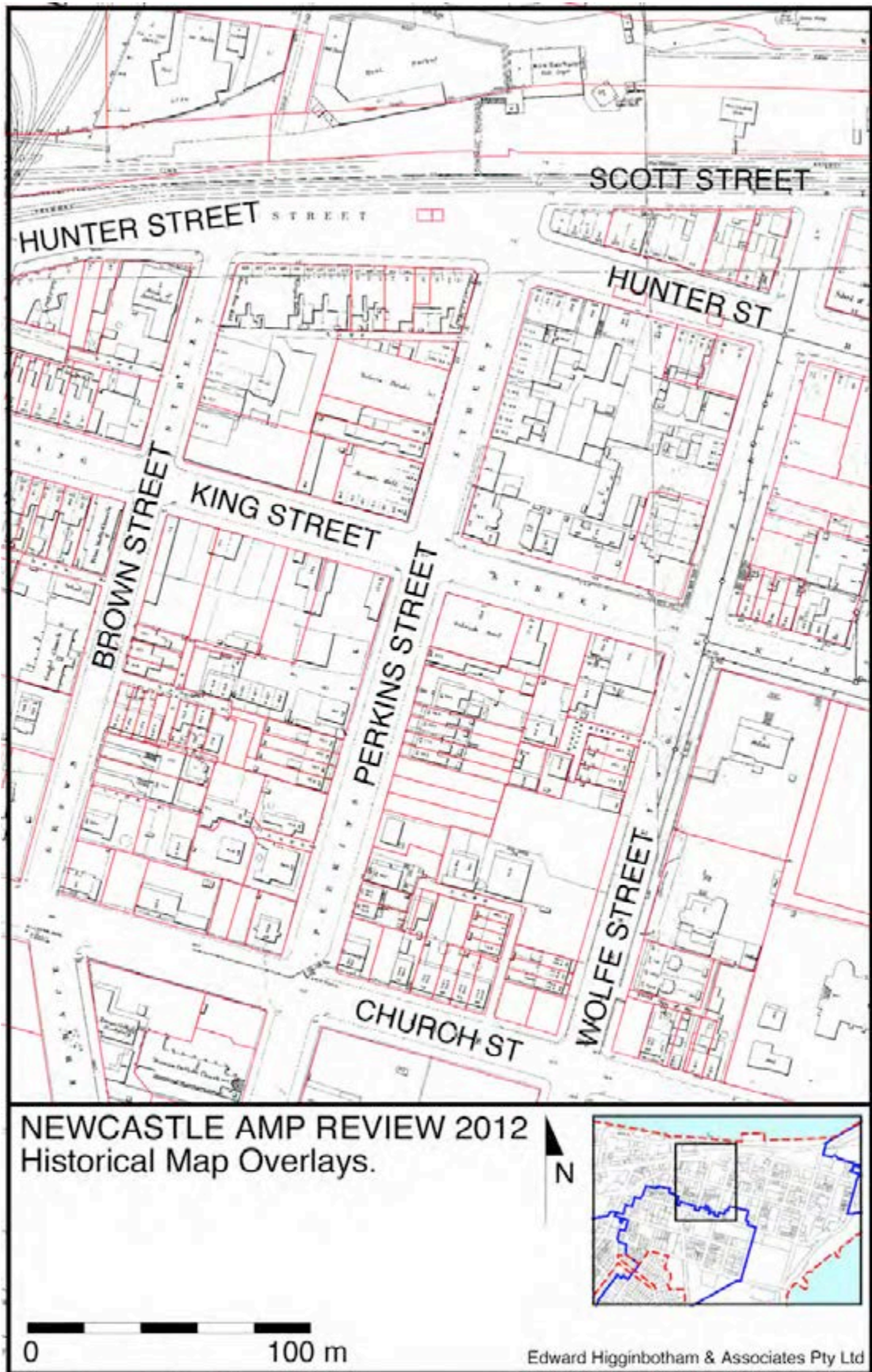
1880 - N 5.2137



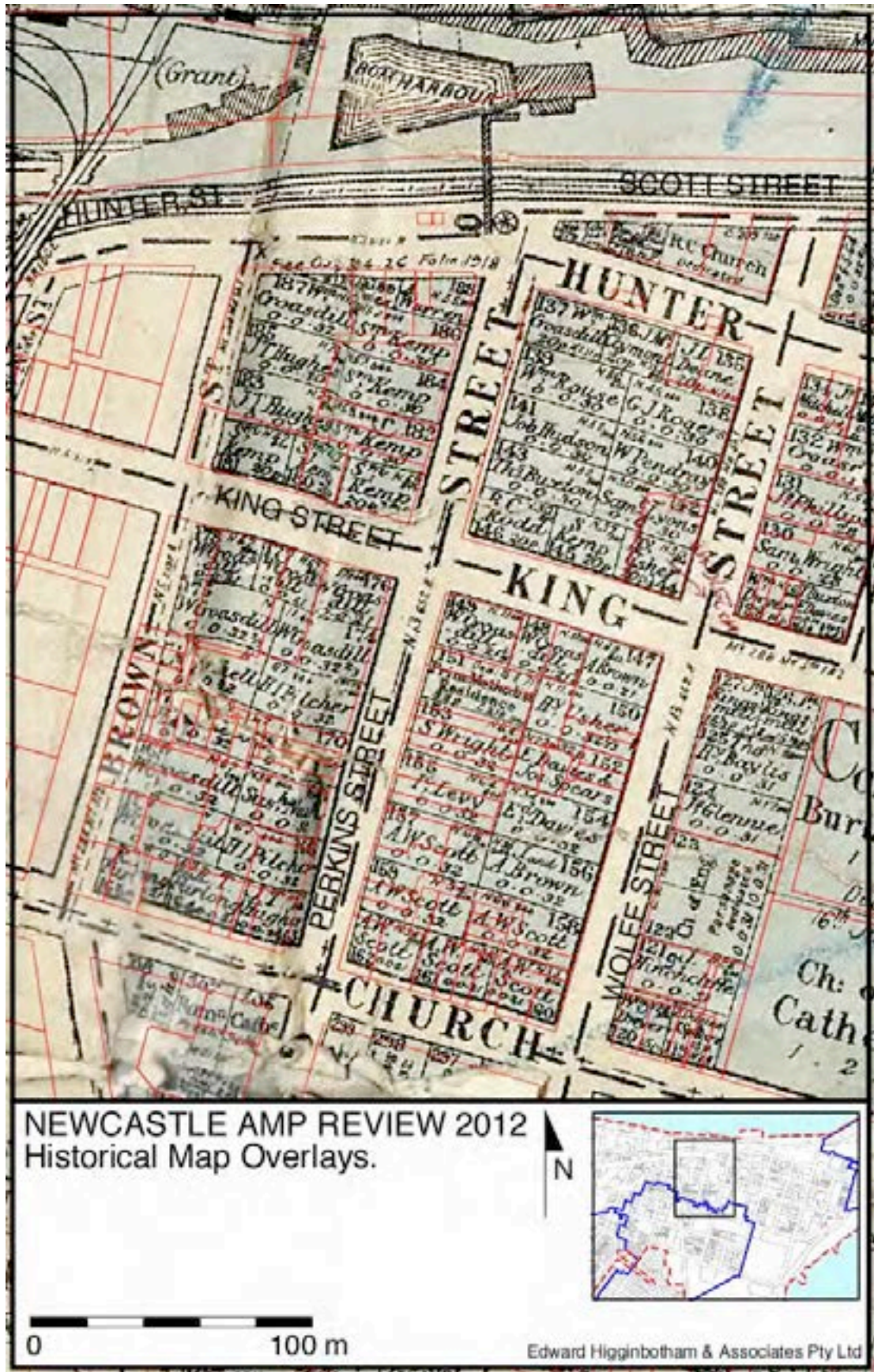
1886 - M&G



1893 - Jones, Fire Insurance



1895-97 - Detail



1915 - City

Block 017.



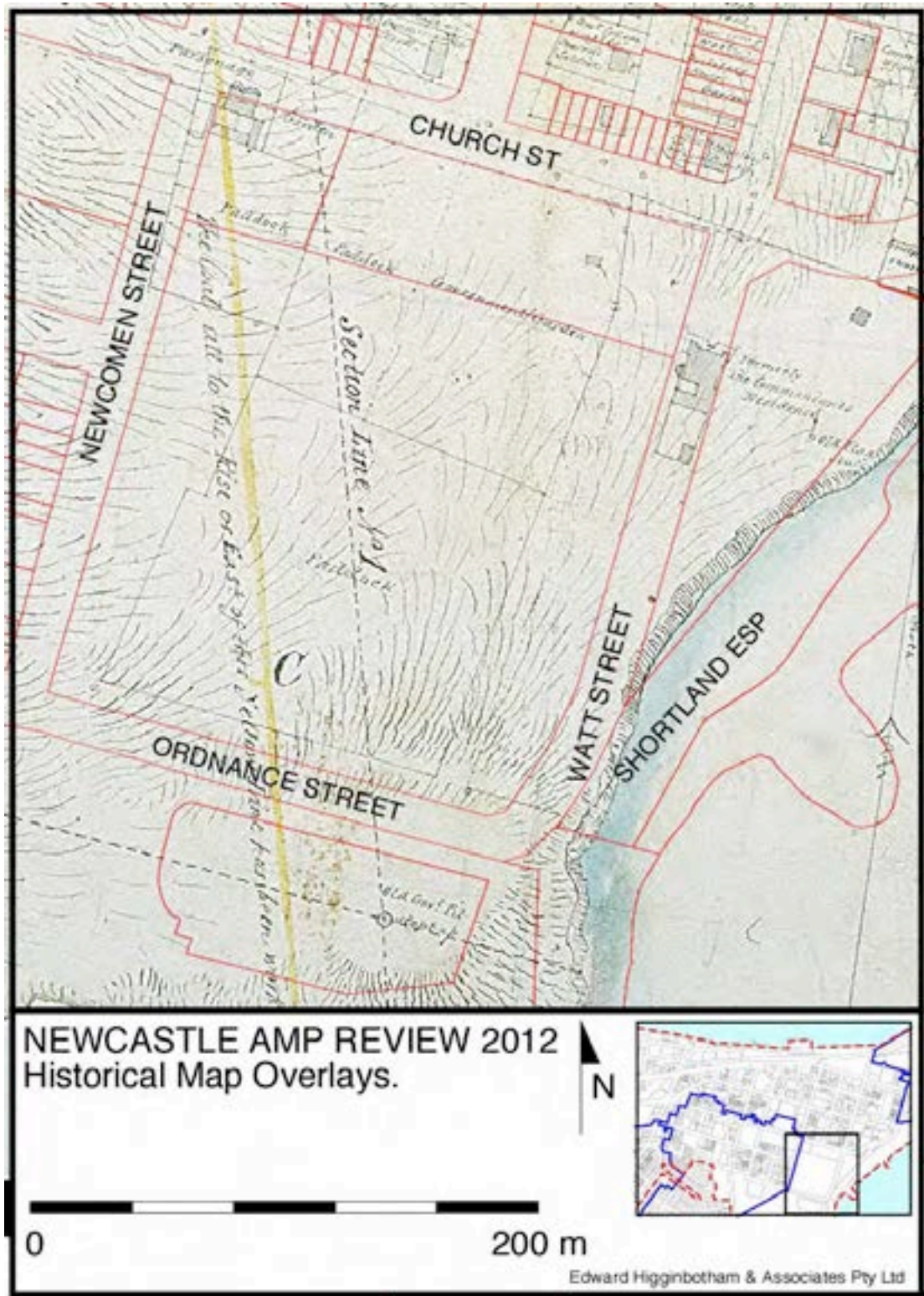
1818 - SR Map 83



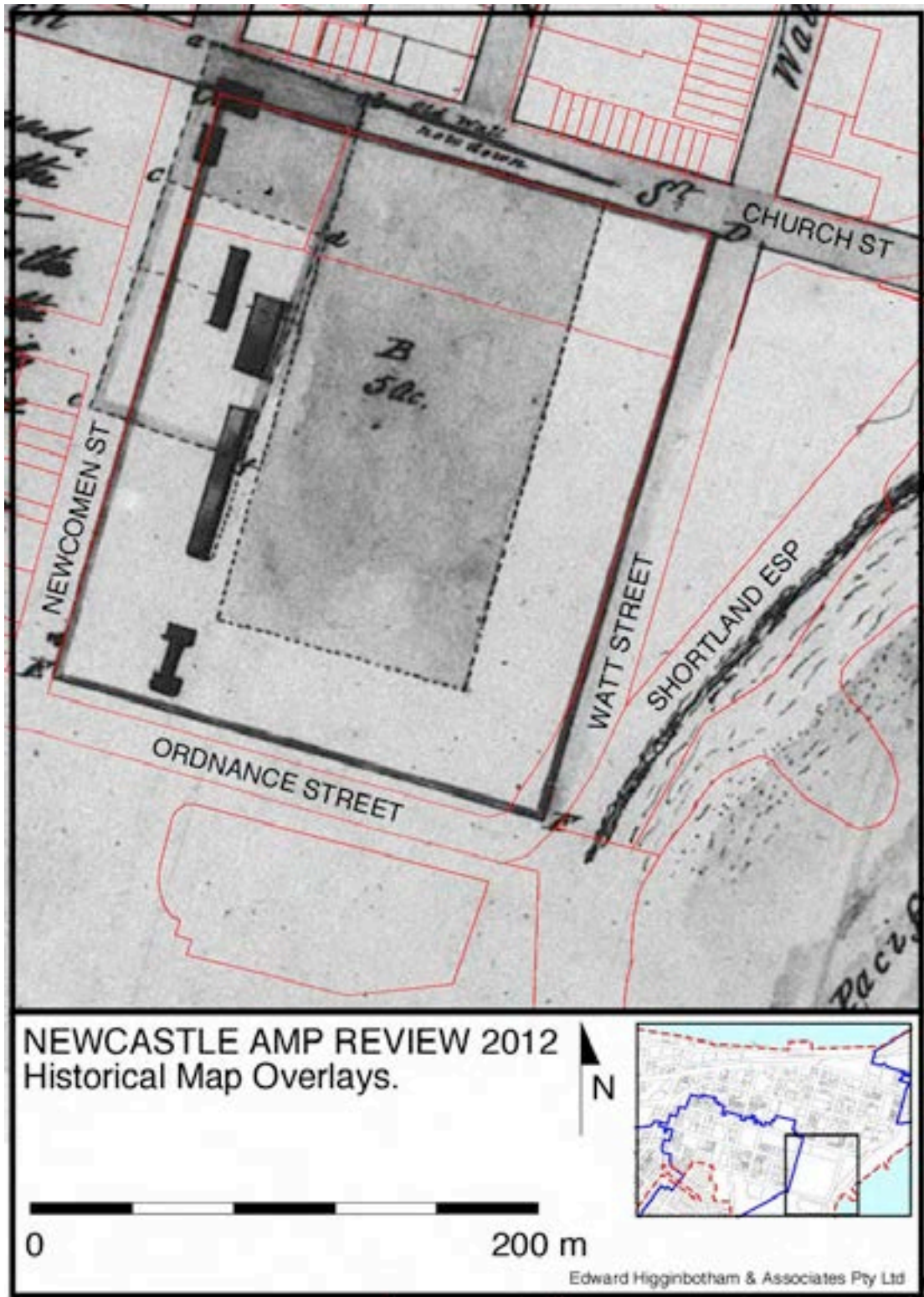
1822 - SR Map 80



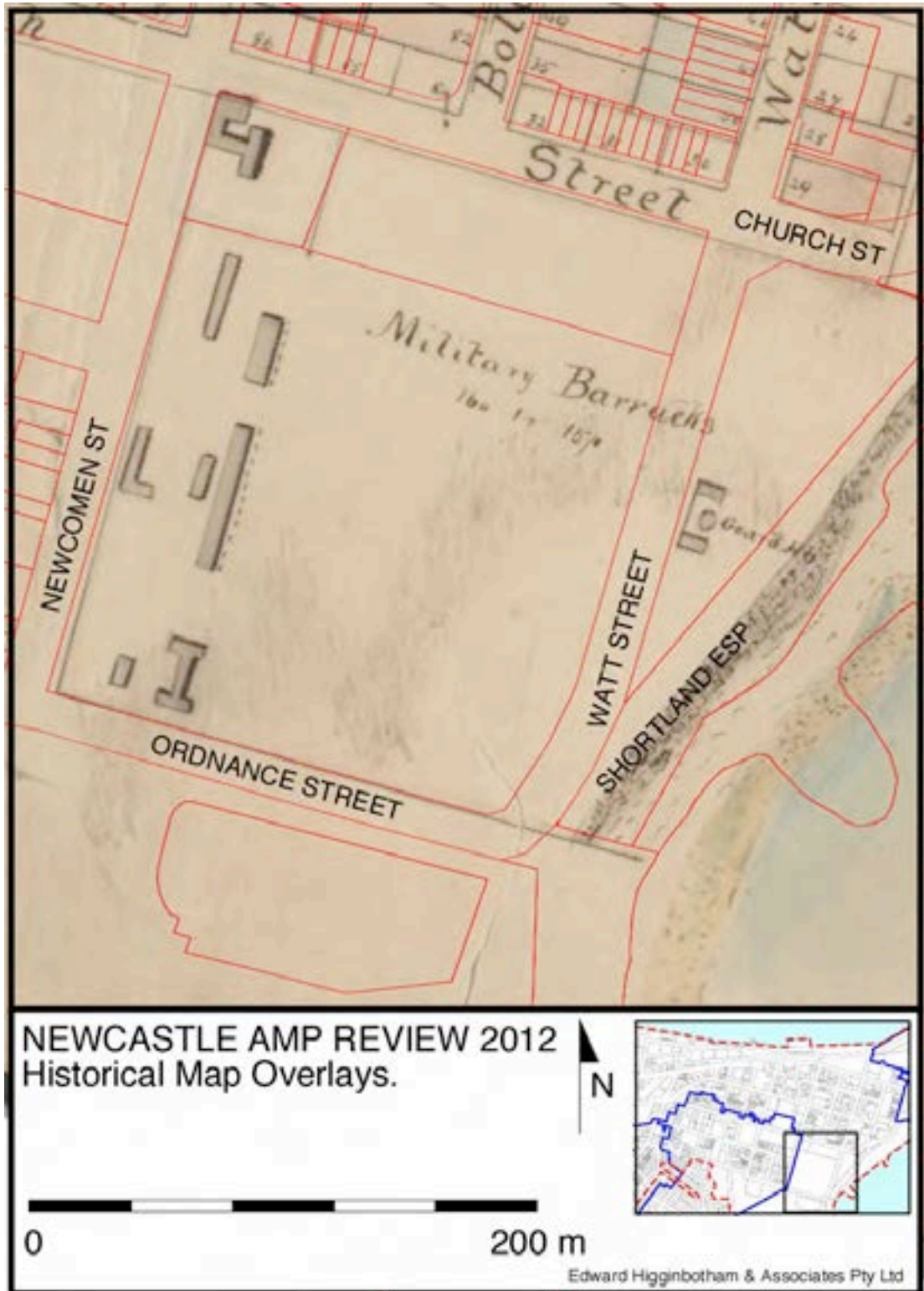
1826 - SR Map 4399



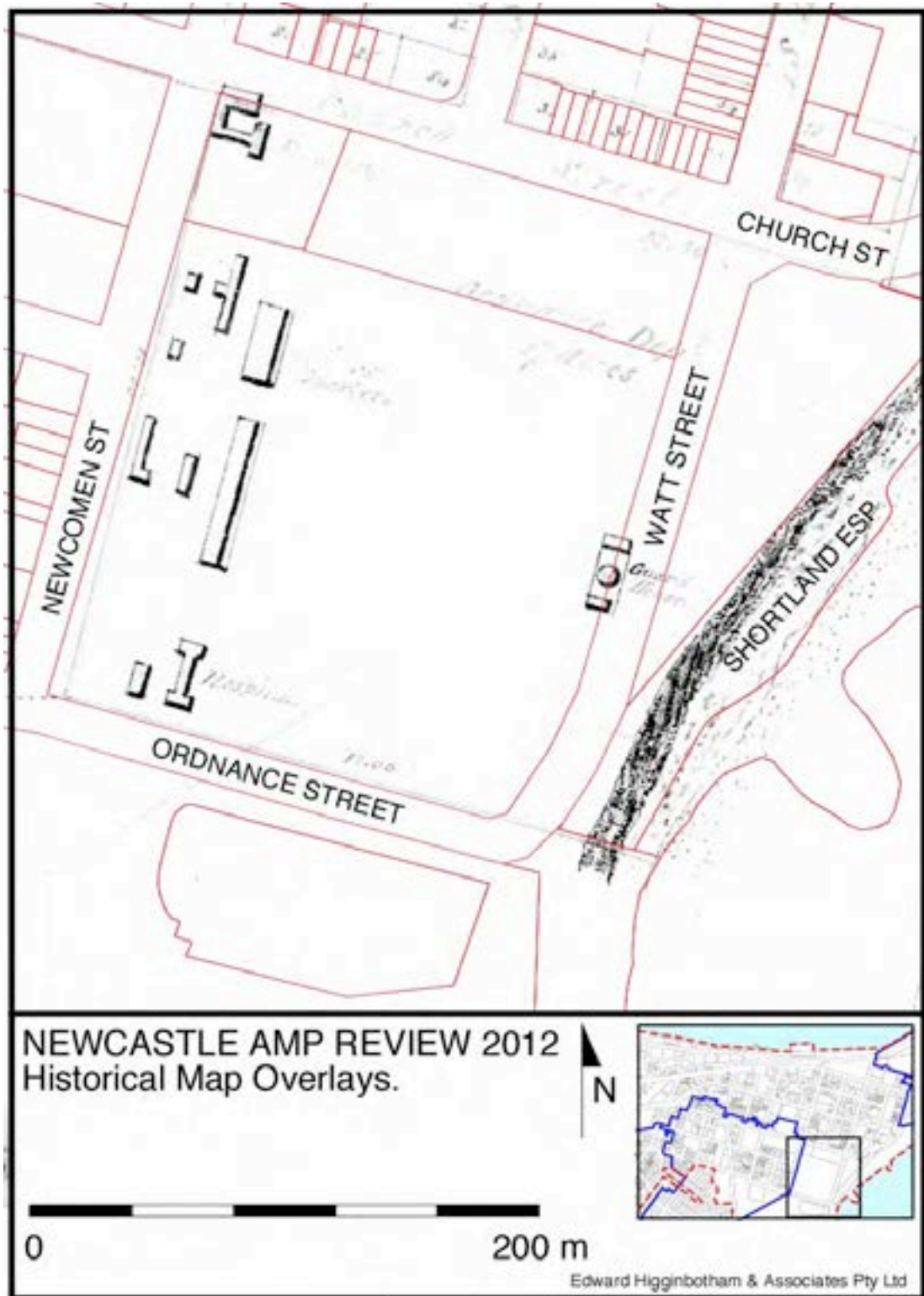
1830 - Armstrong



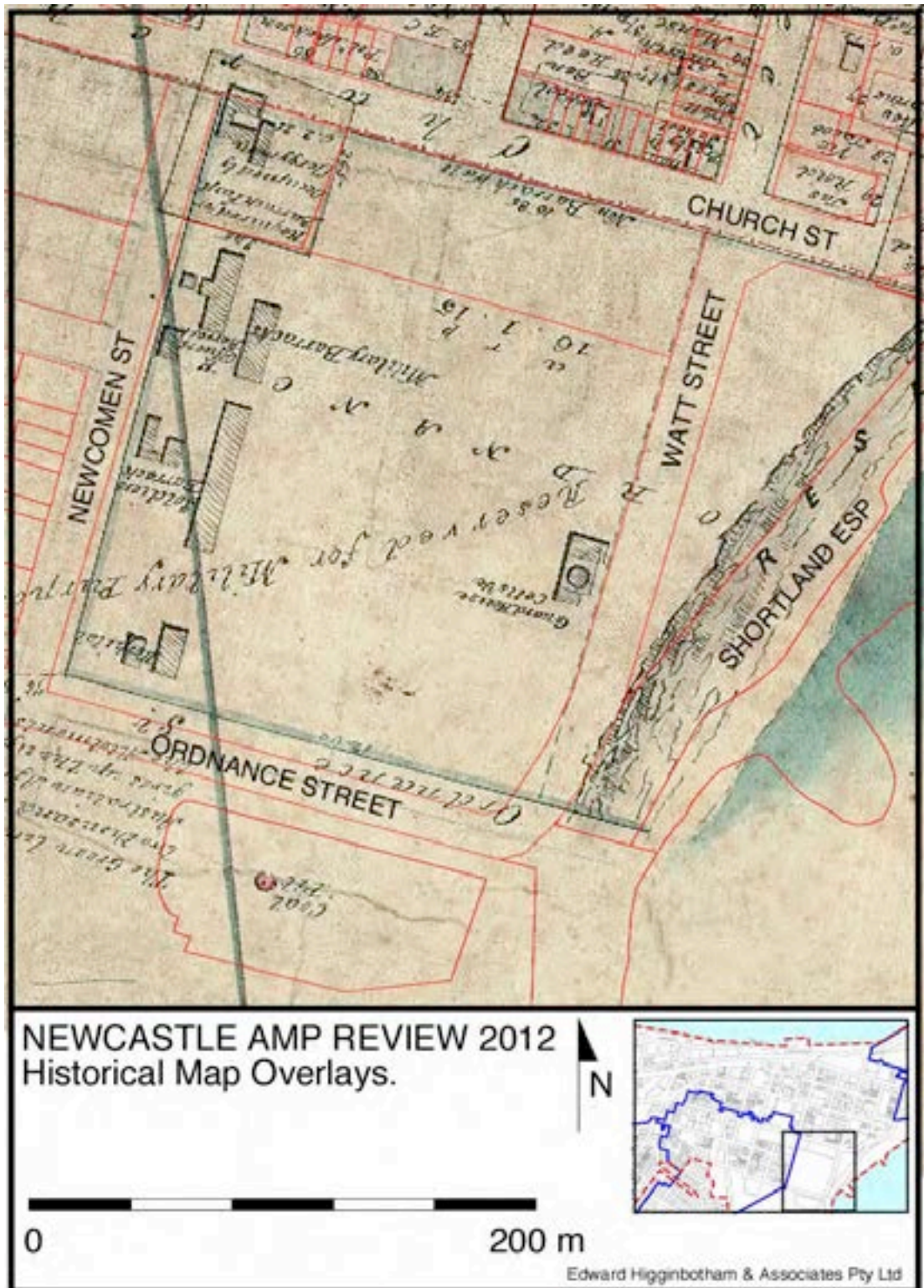
1843 - SB 4. 110.



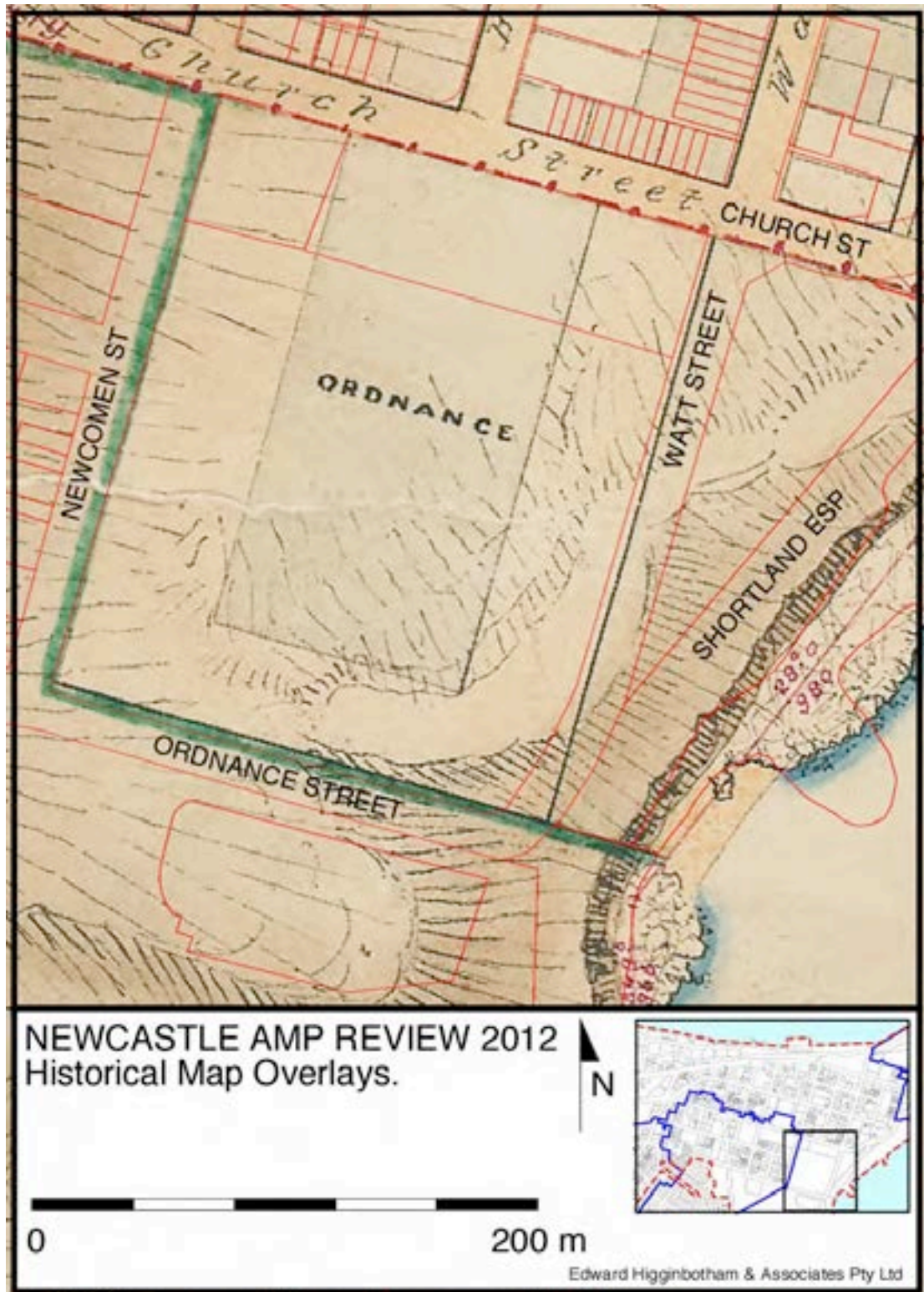
1844 - Town



1845 - Barracks. SR 4692.



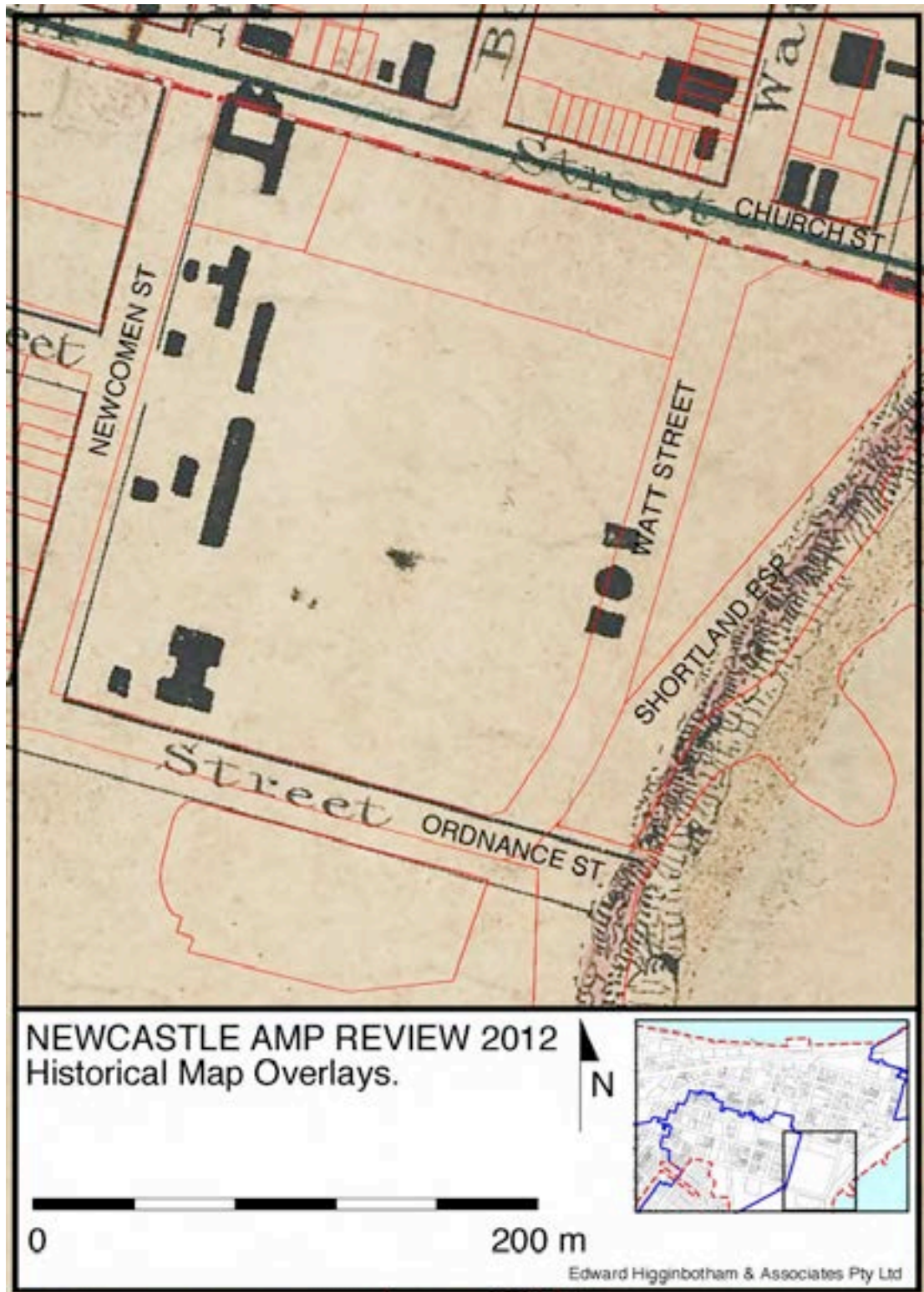
1846 - City



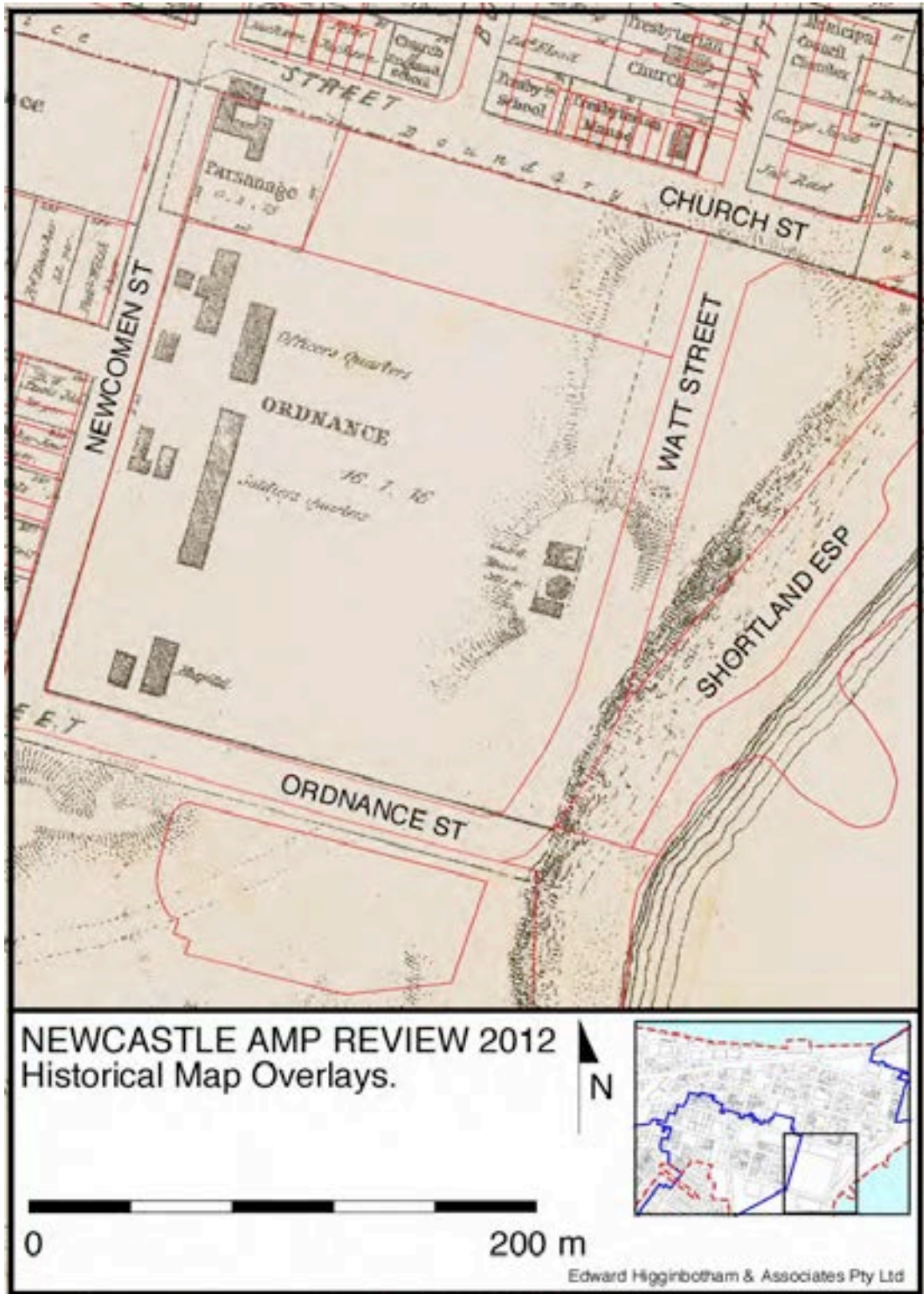
1848 - City



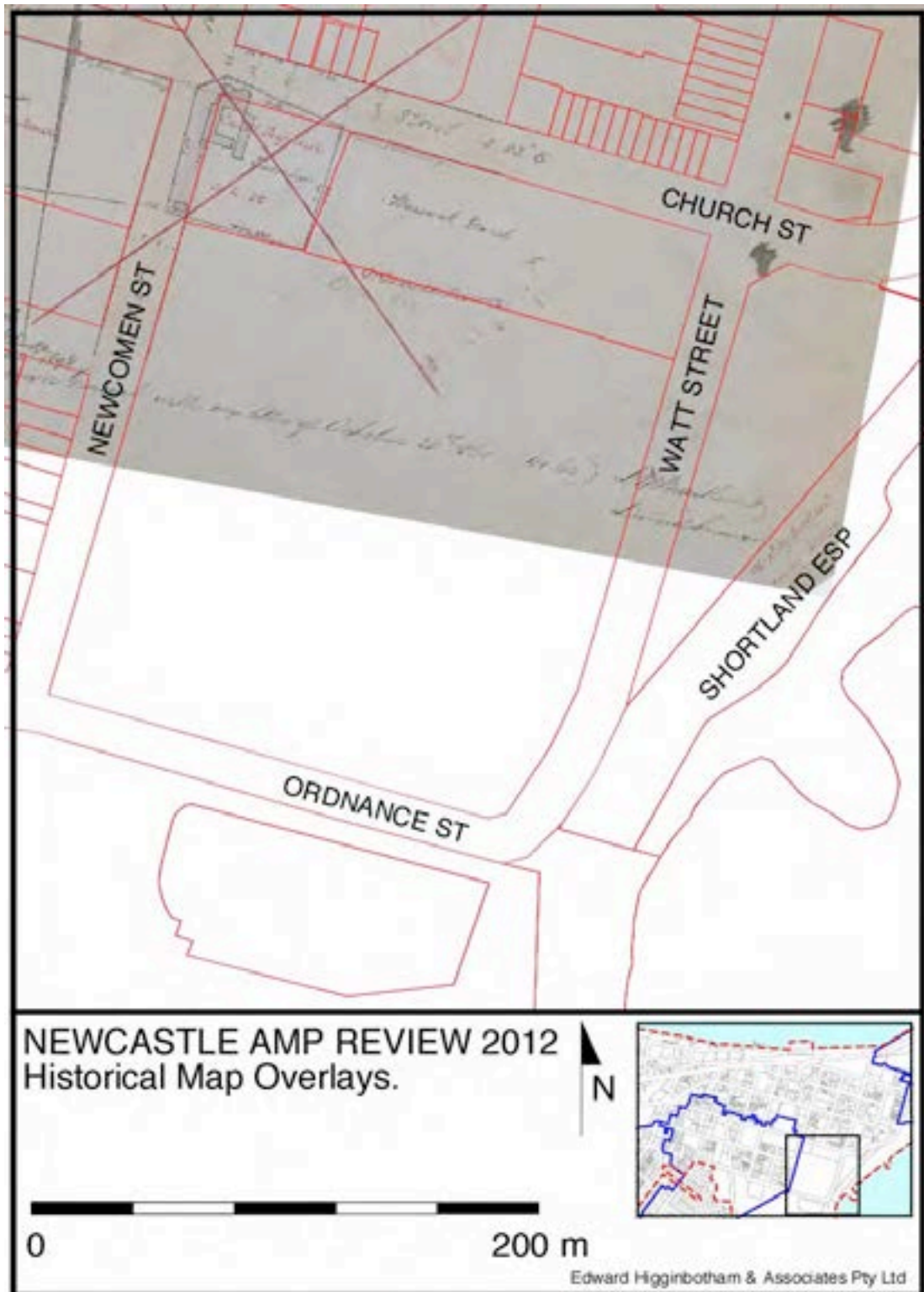
1853 - Street Alignment



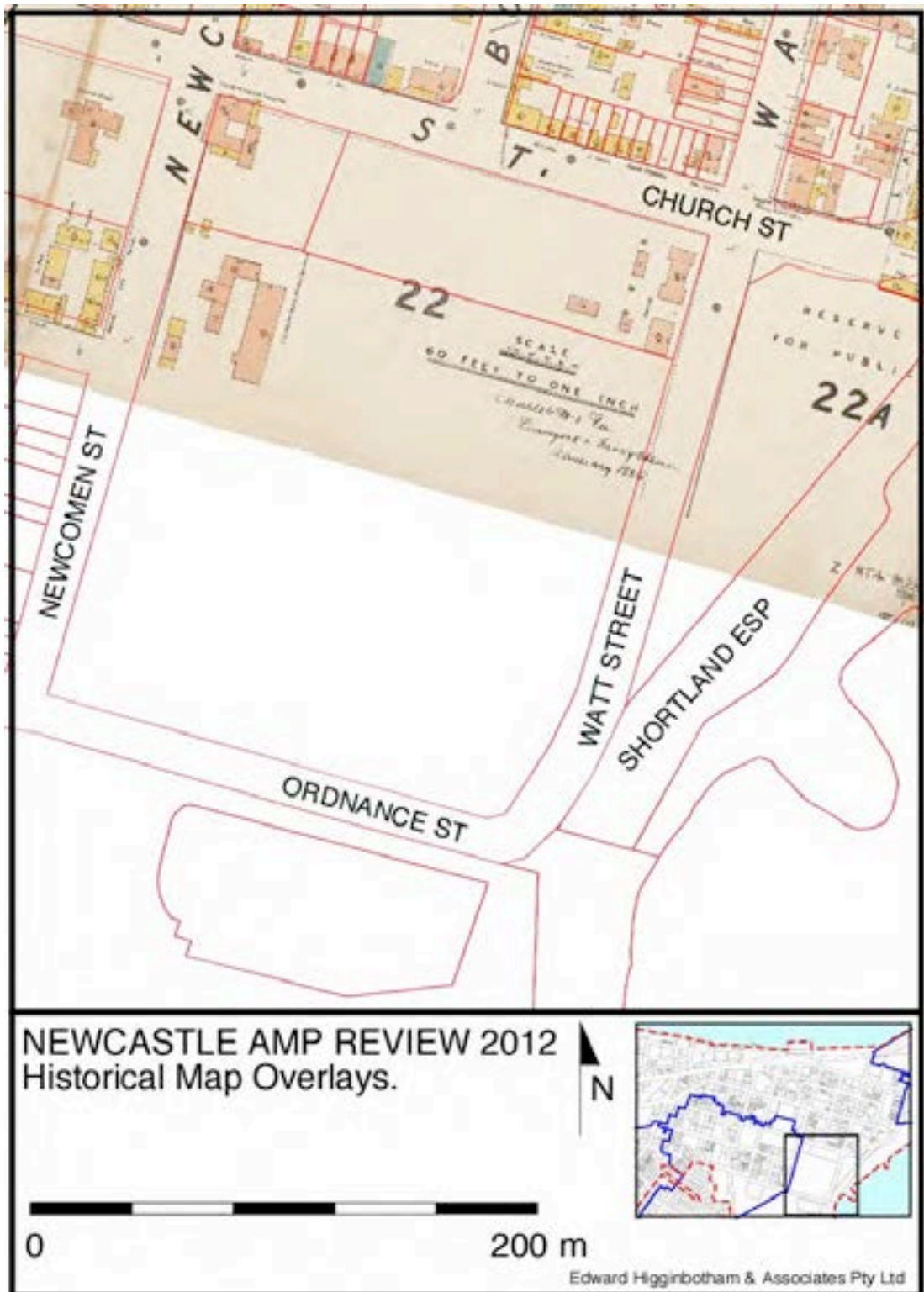
1857 - N 19. 652.



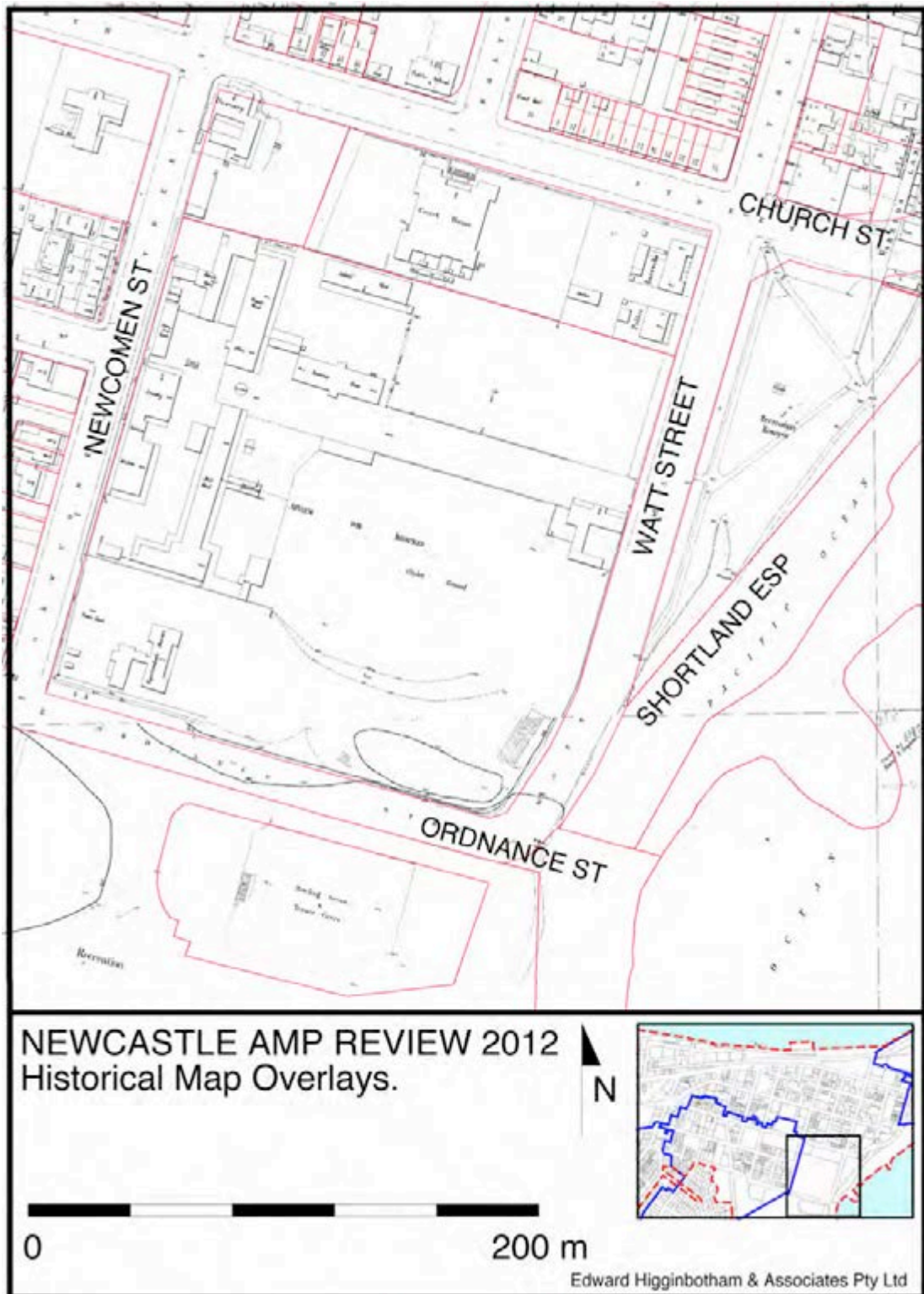
1860 - SR Map 10188



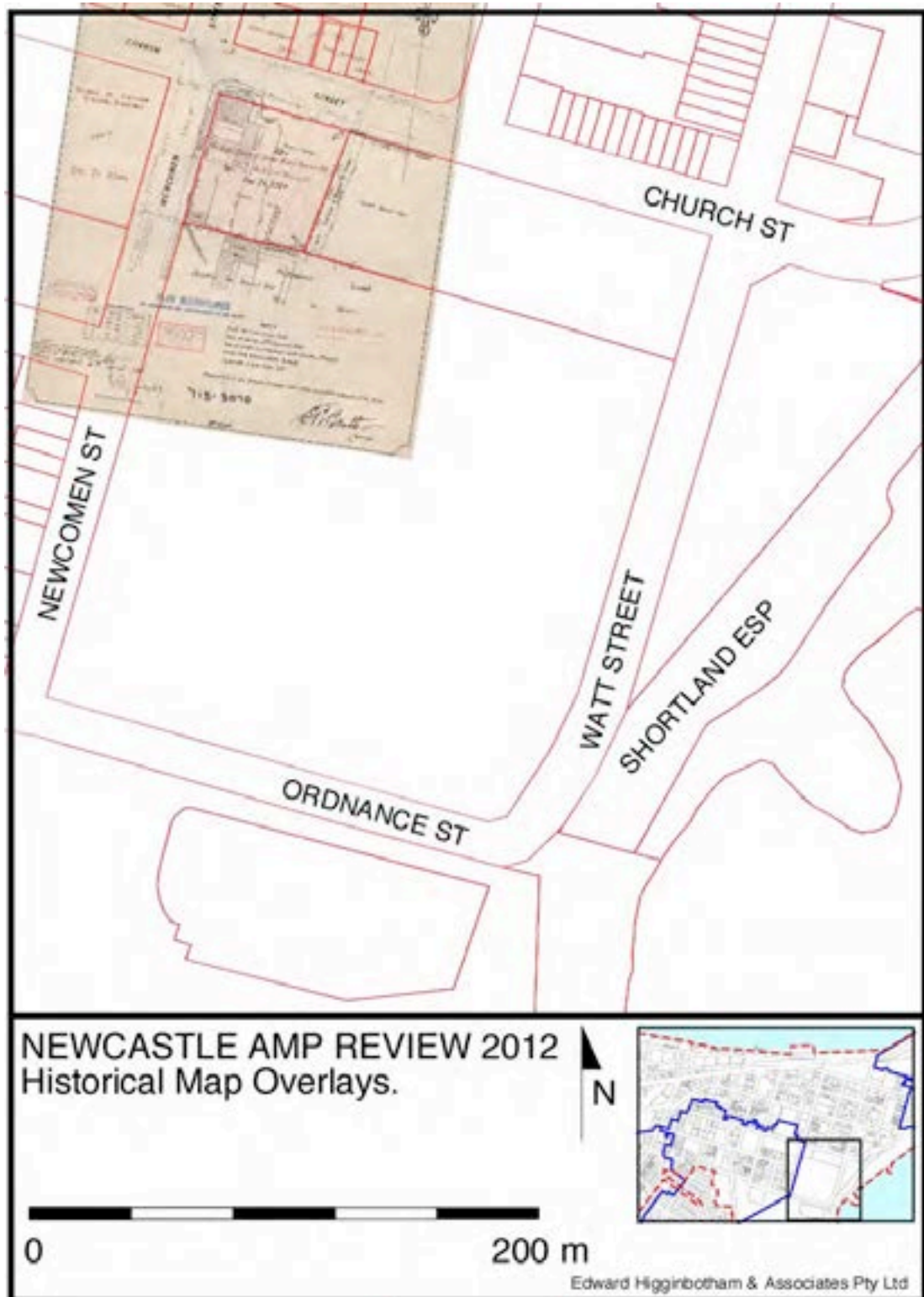
1860 - Parsonage



1886 - M&G



1895-97 - Detail

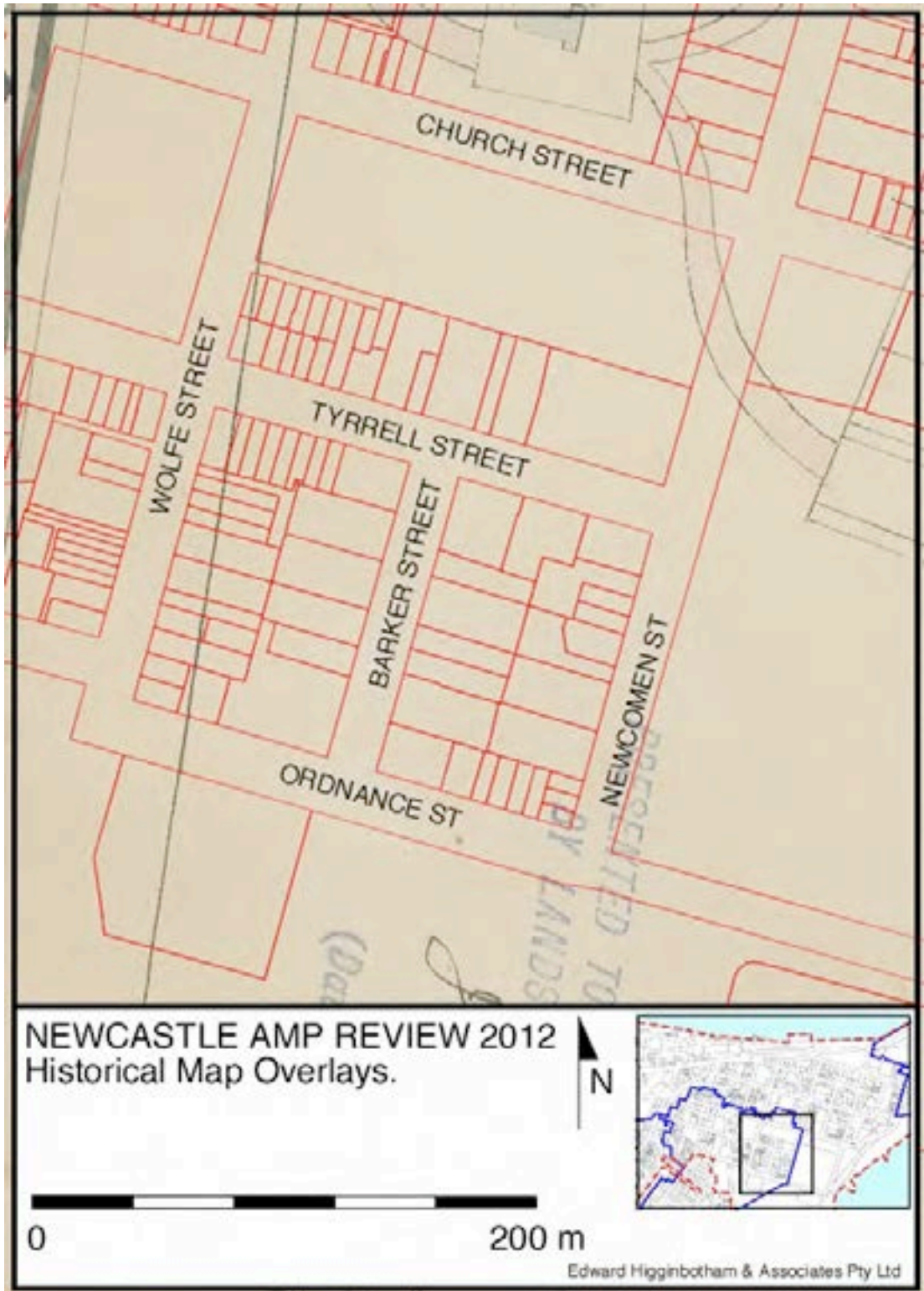


1898 - Parsonage



1915 - City

Block 018.



1818 - SR Map 83



1830 - Armstrong



1844 - Town



1845 - Barracks. SR 4692.



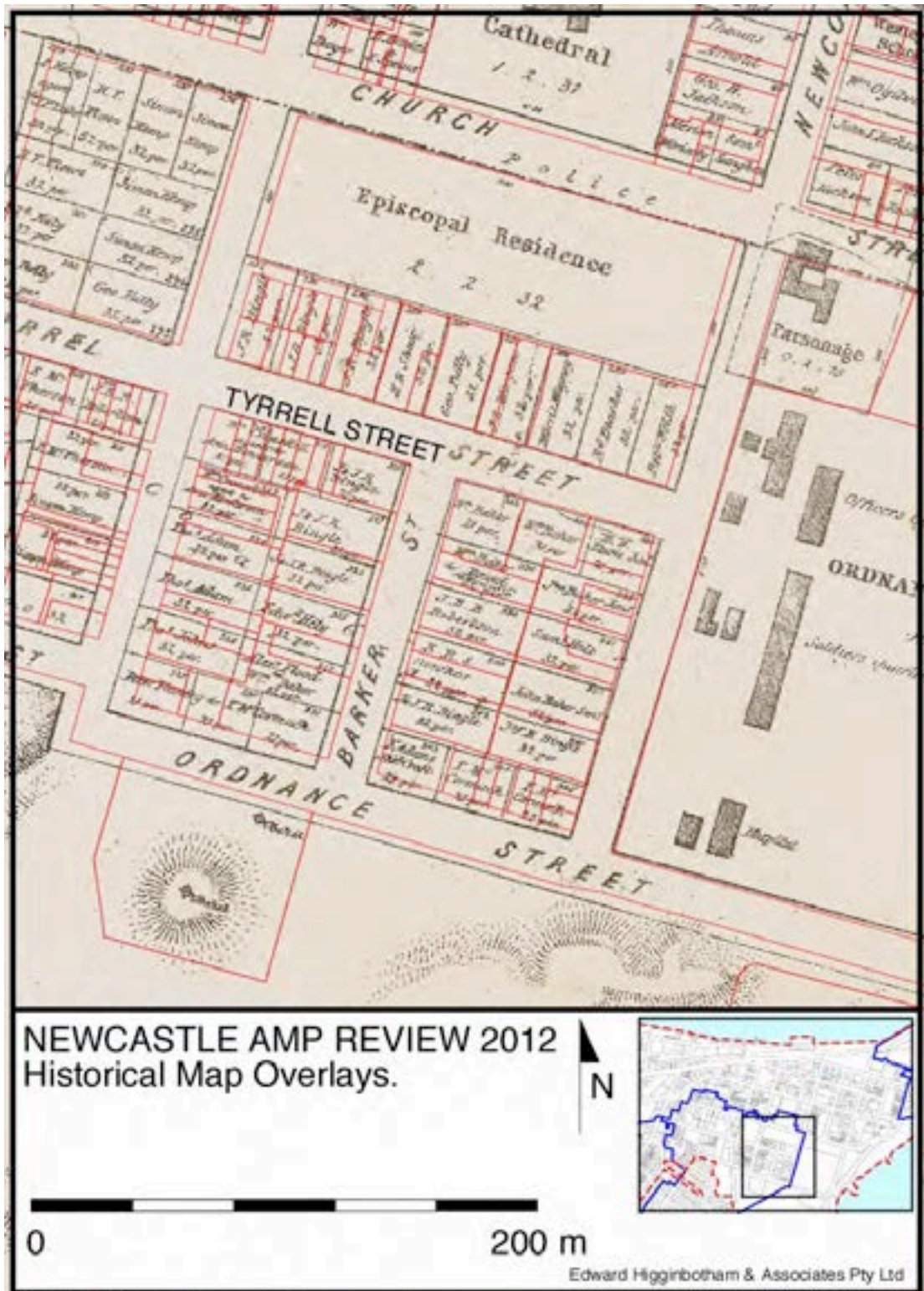
1846 - City



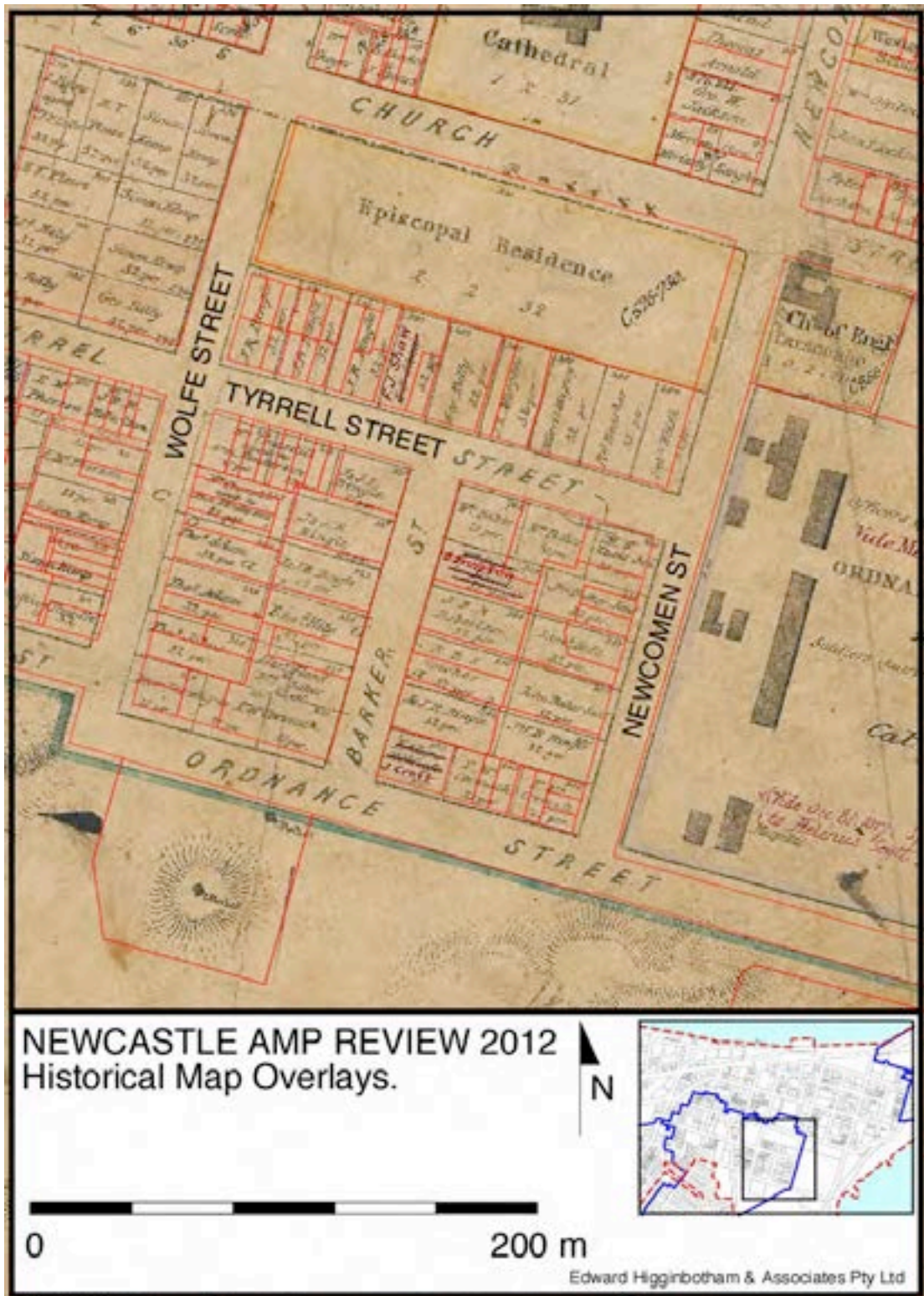
1848 - City



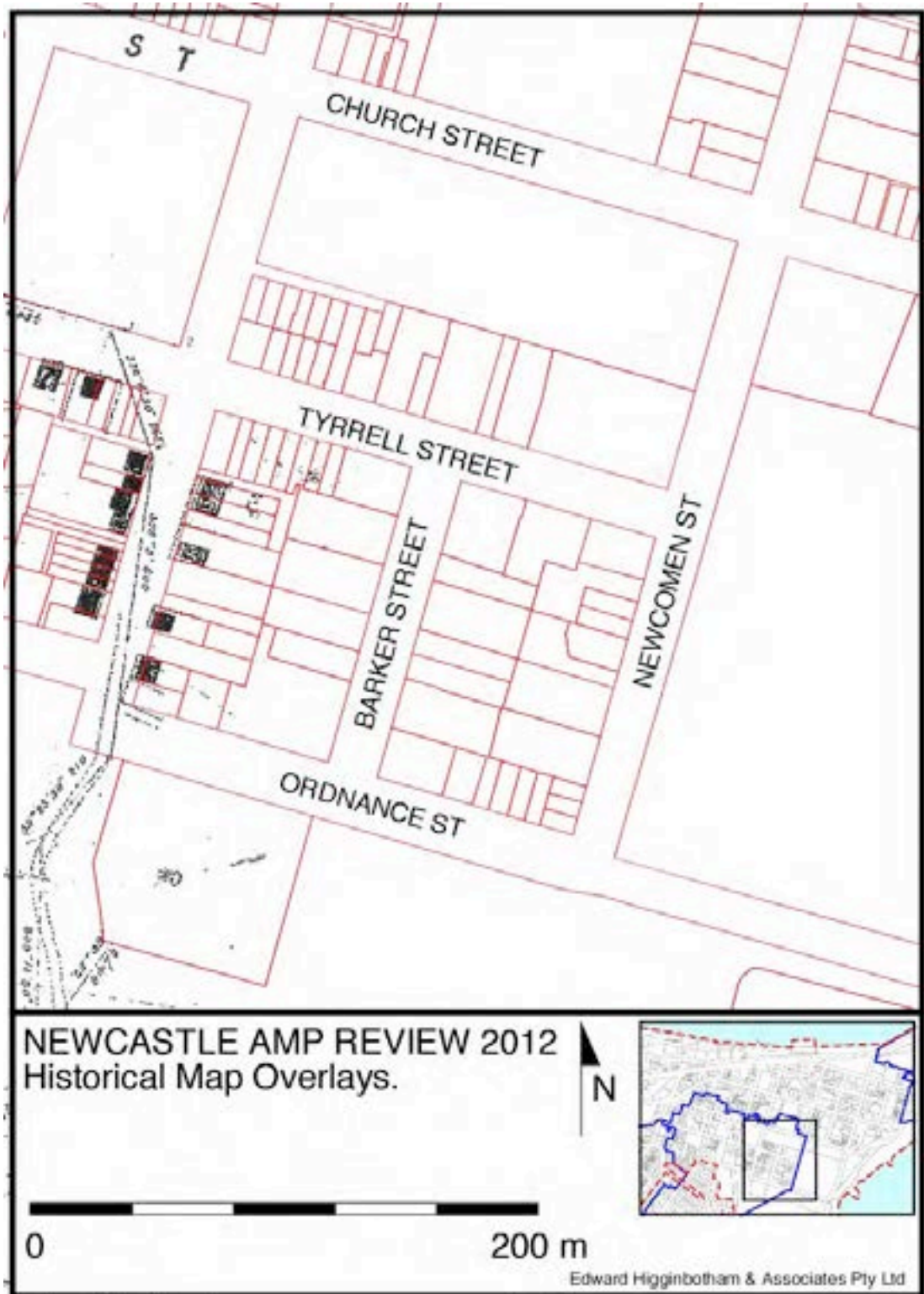
1857 - N 19. 652.



1860 - SR Map 10188



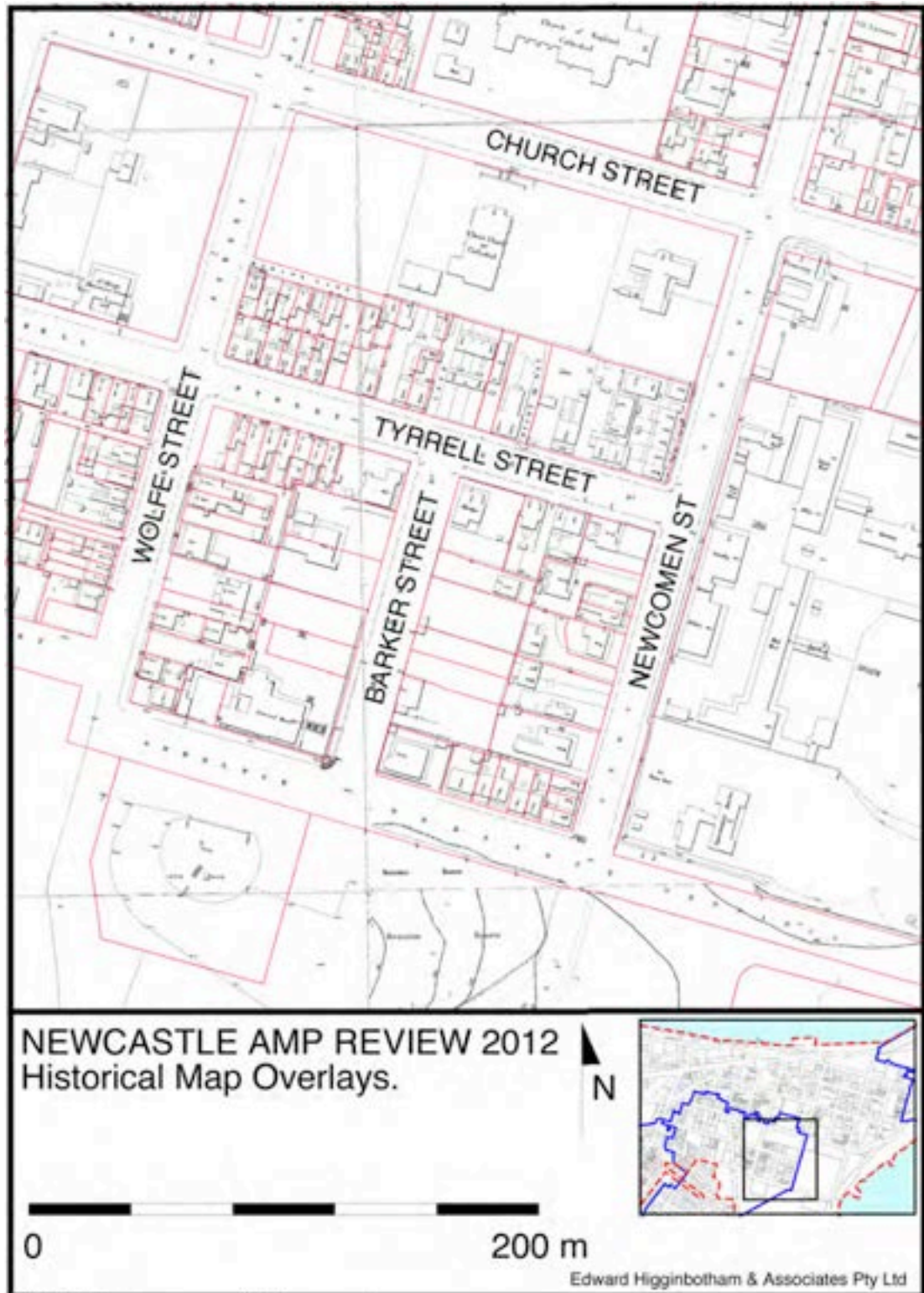
1860 - N 20. 652



1880 - N 5.2137



1886 - M&G

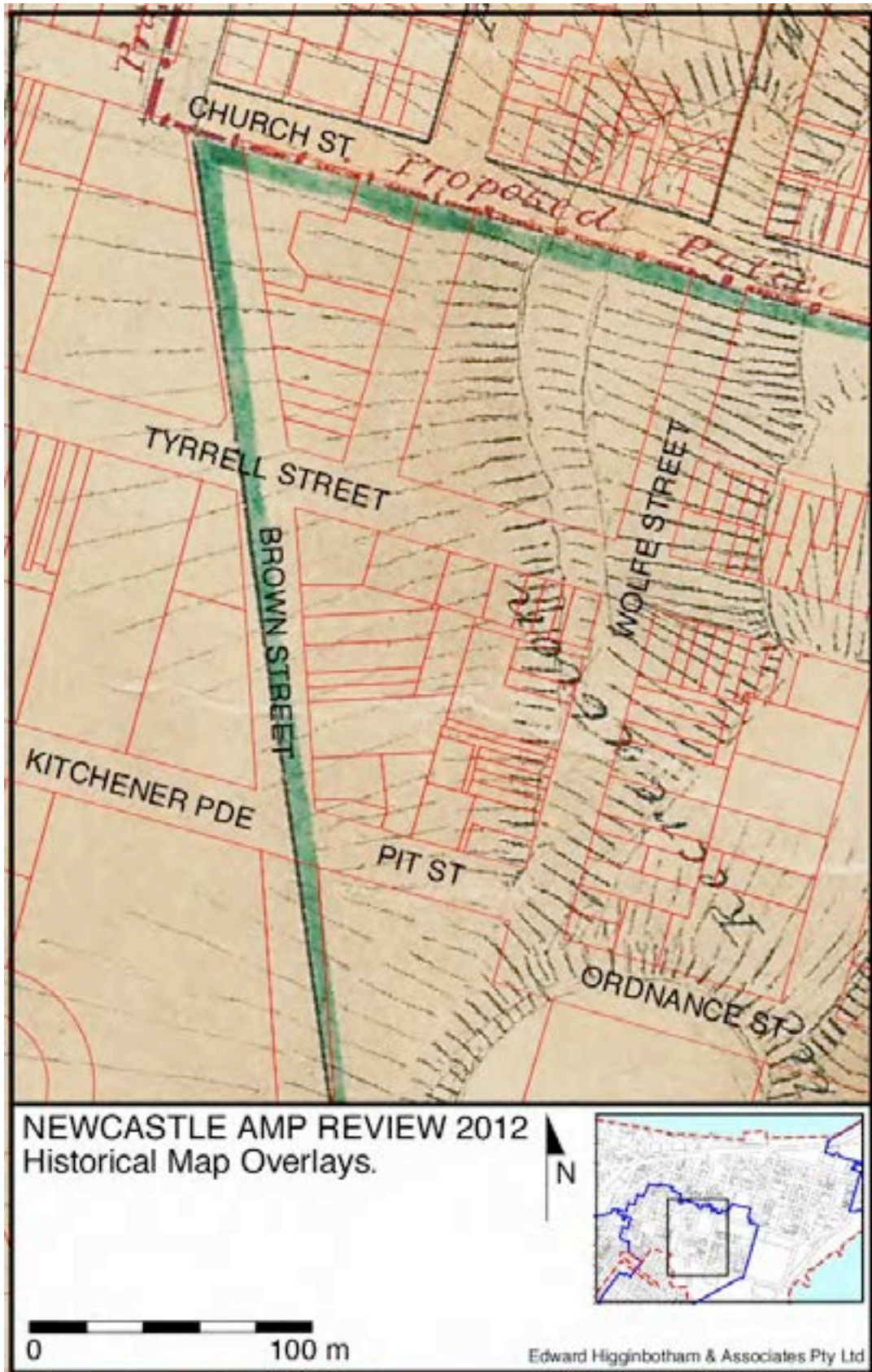


1895-97 - Detail

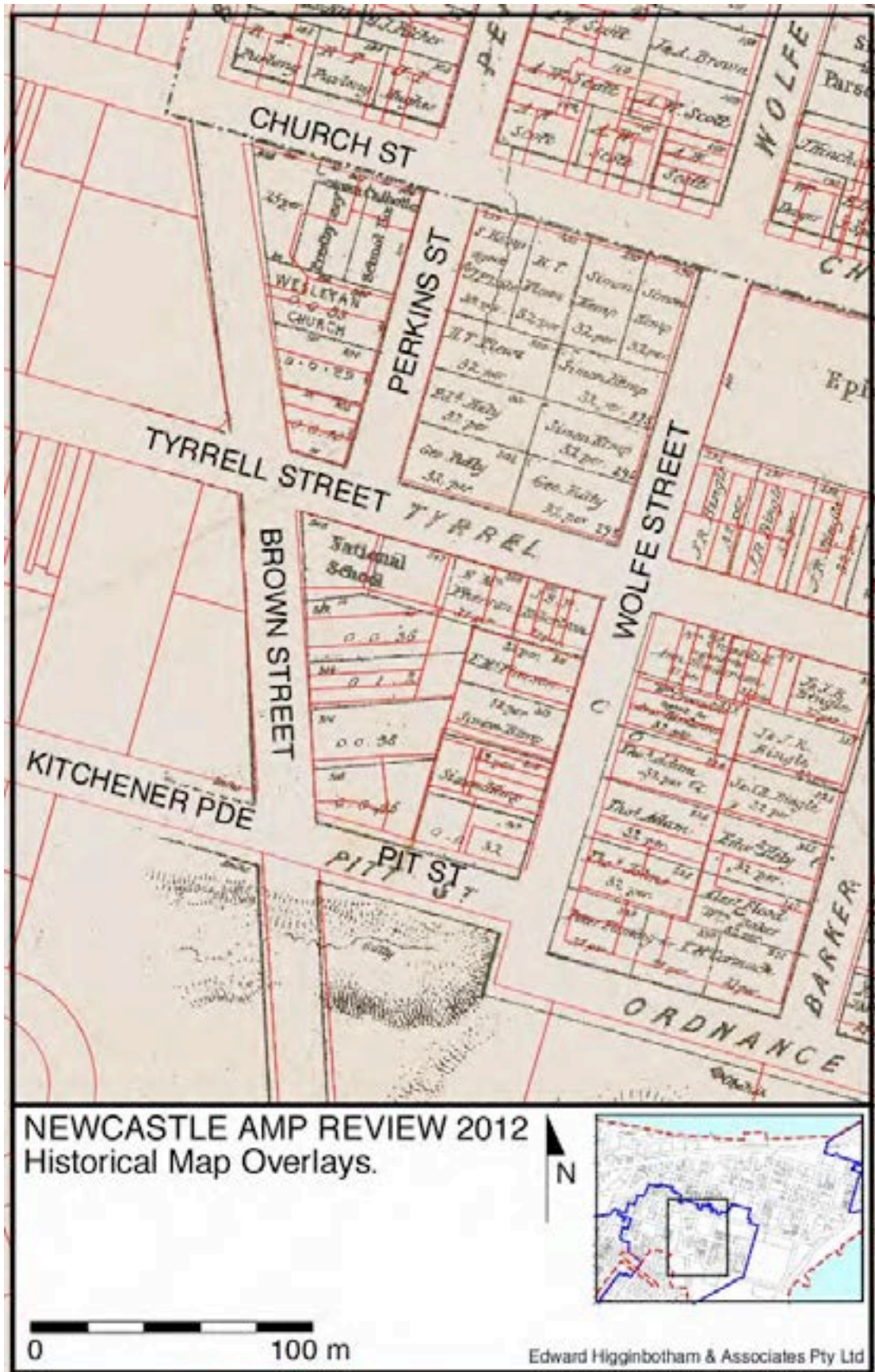


1915 - City

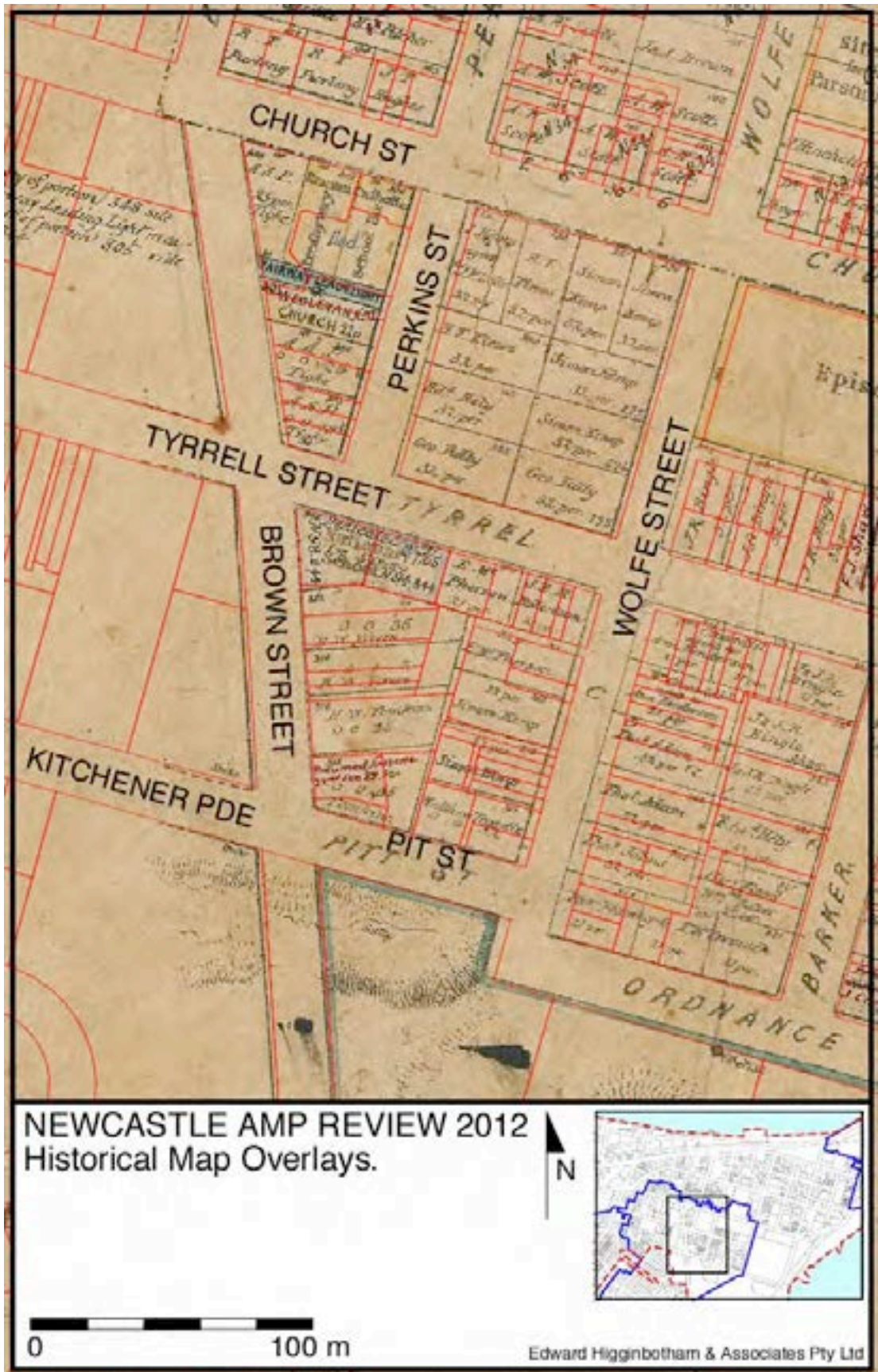
Block 019



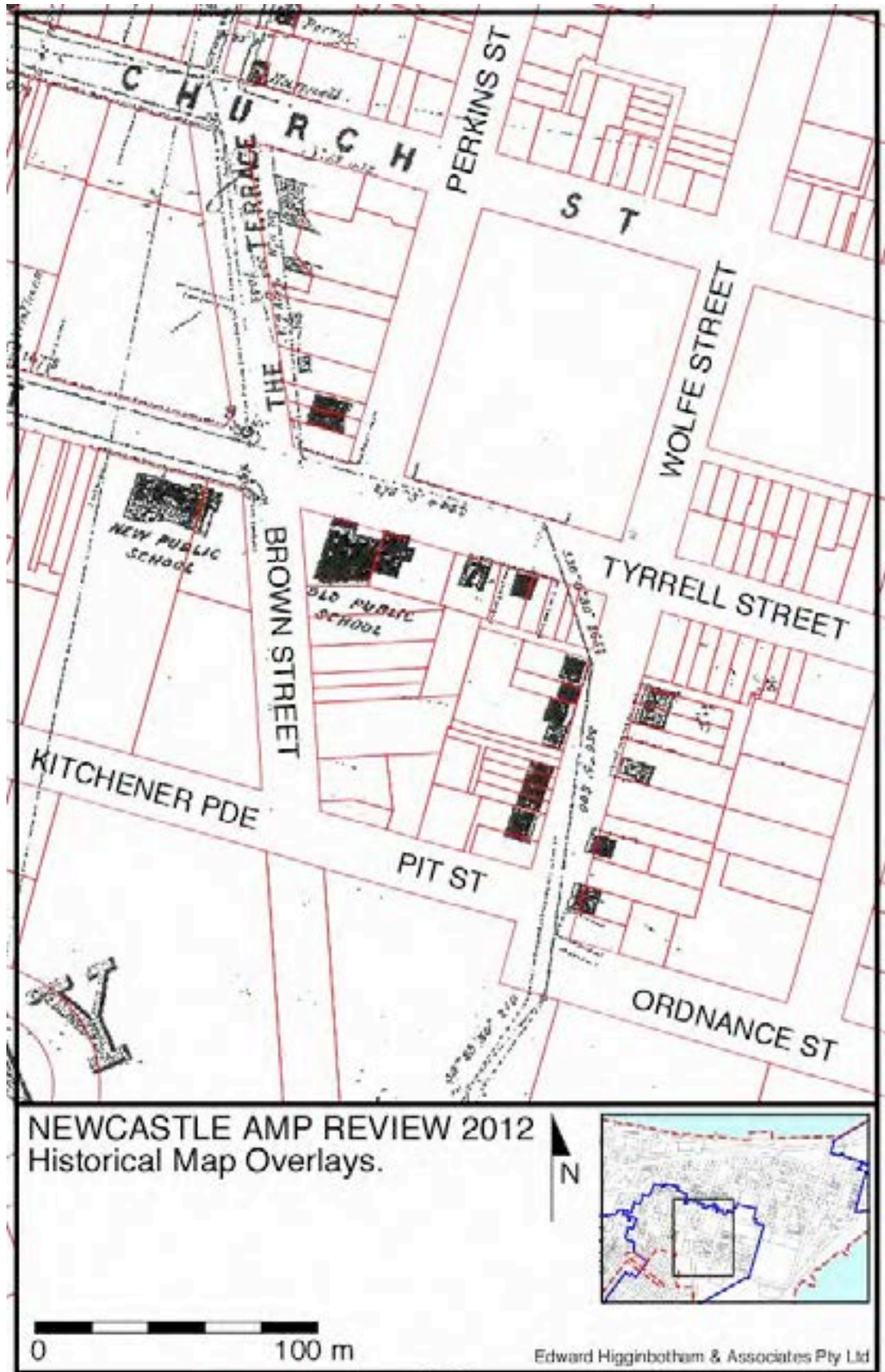
1848 - City



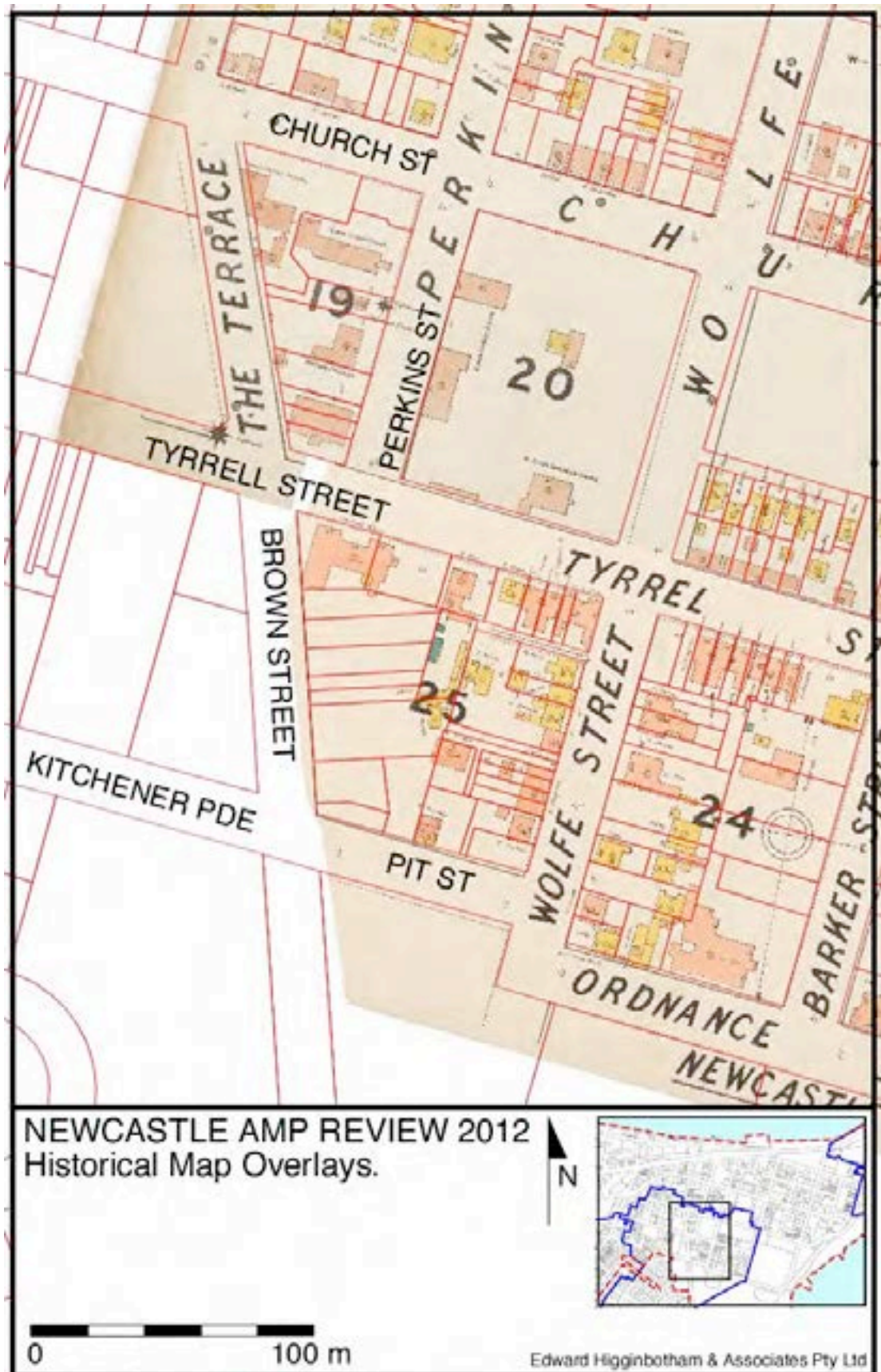
1860 - SR Map 10188



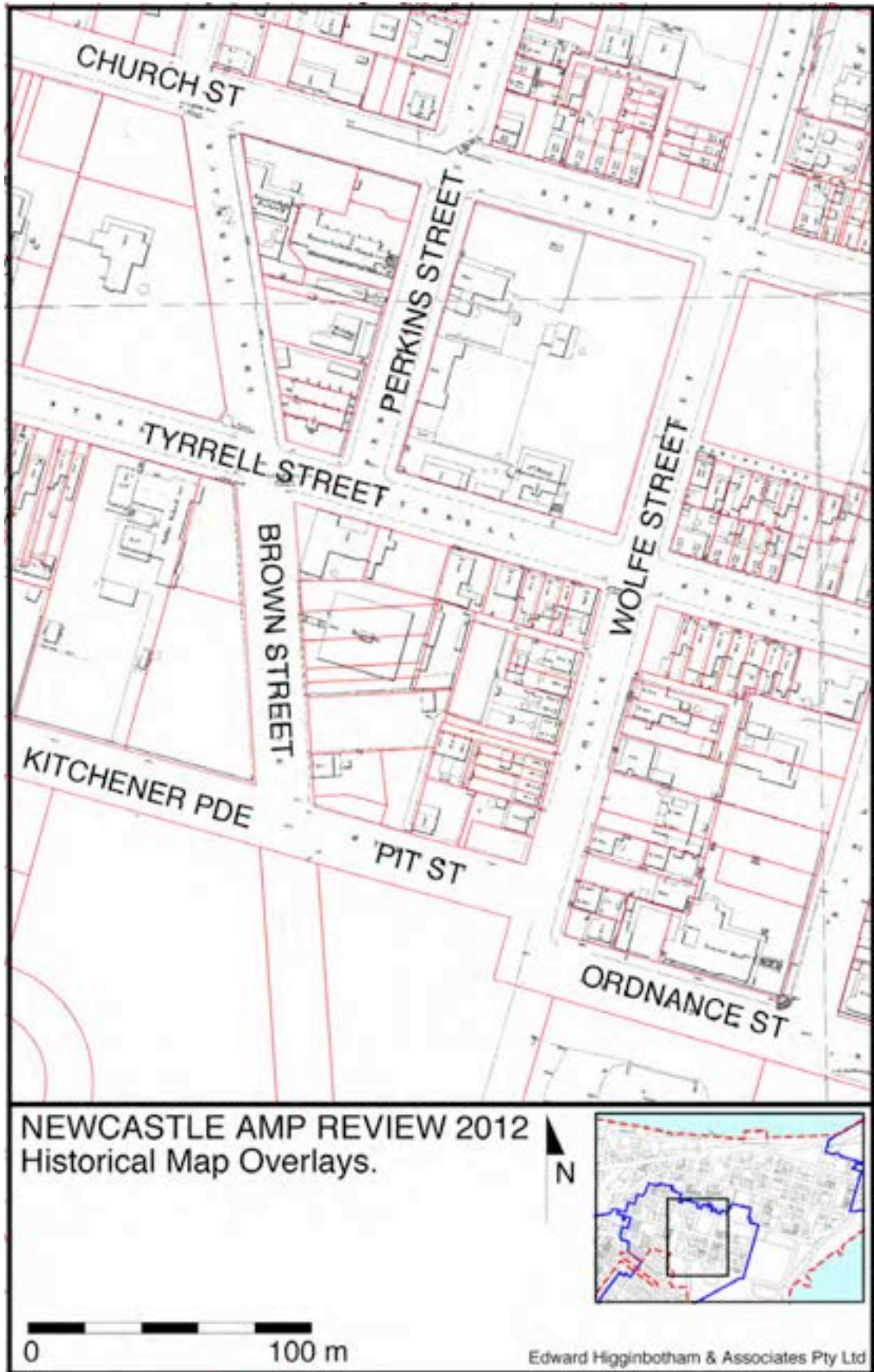
1860 - N 20. 652



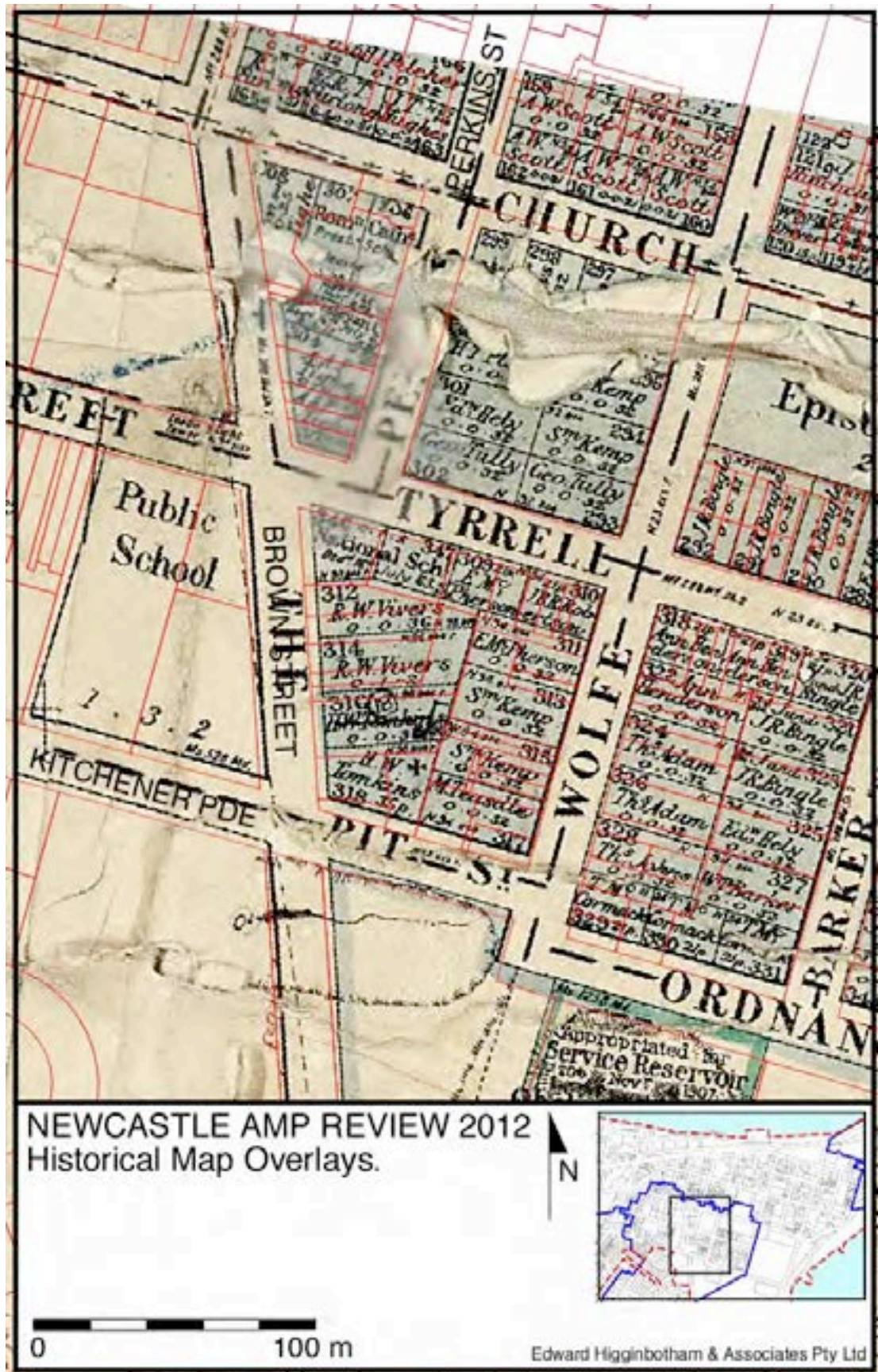
1880 - N 5.2137



1886 - M&G

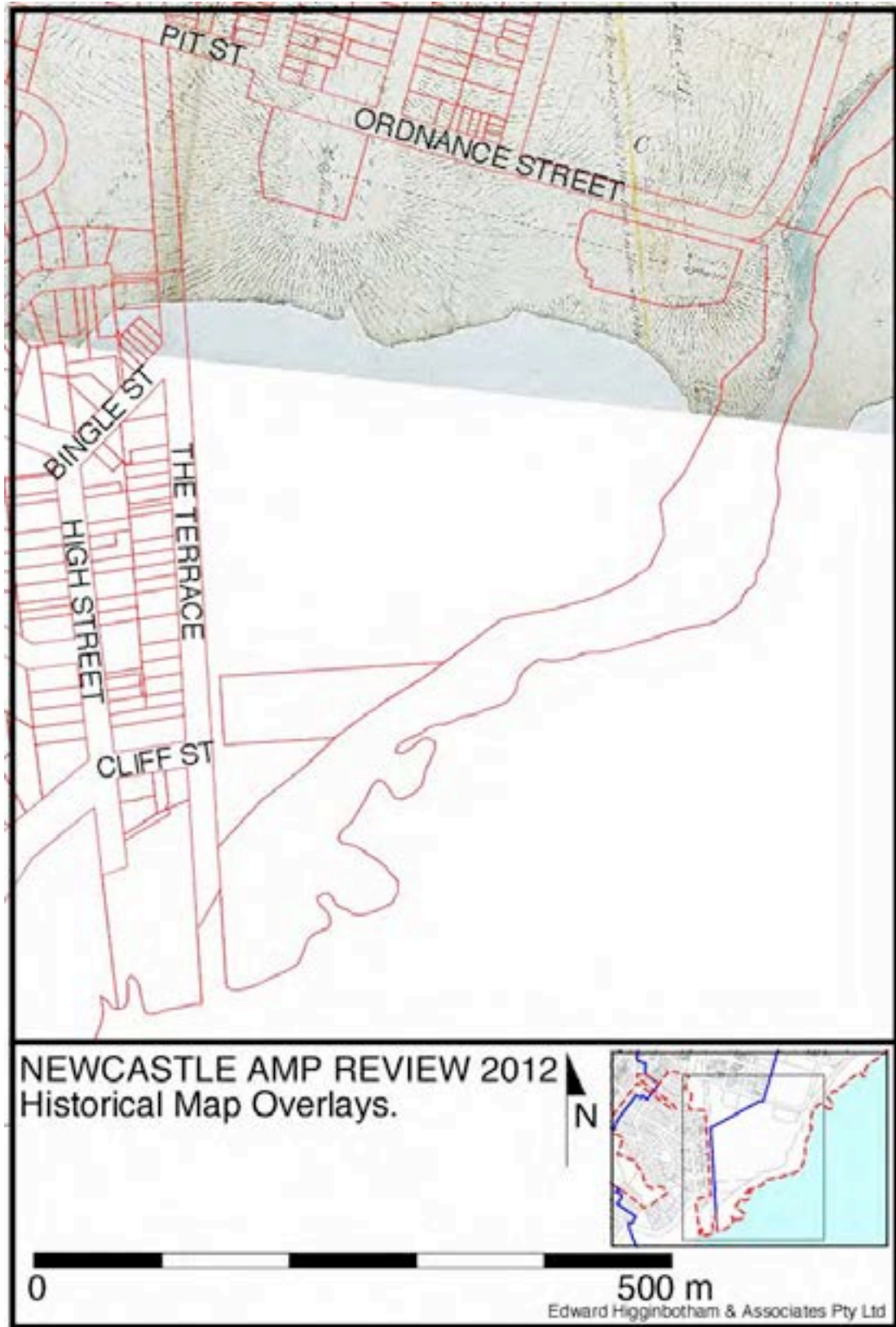


1895-97 - Detail

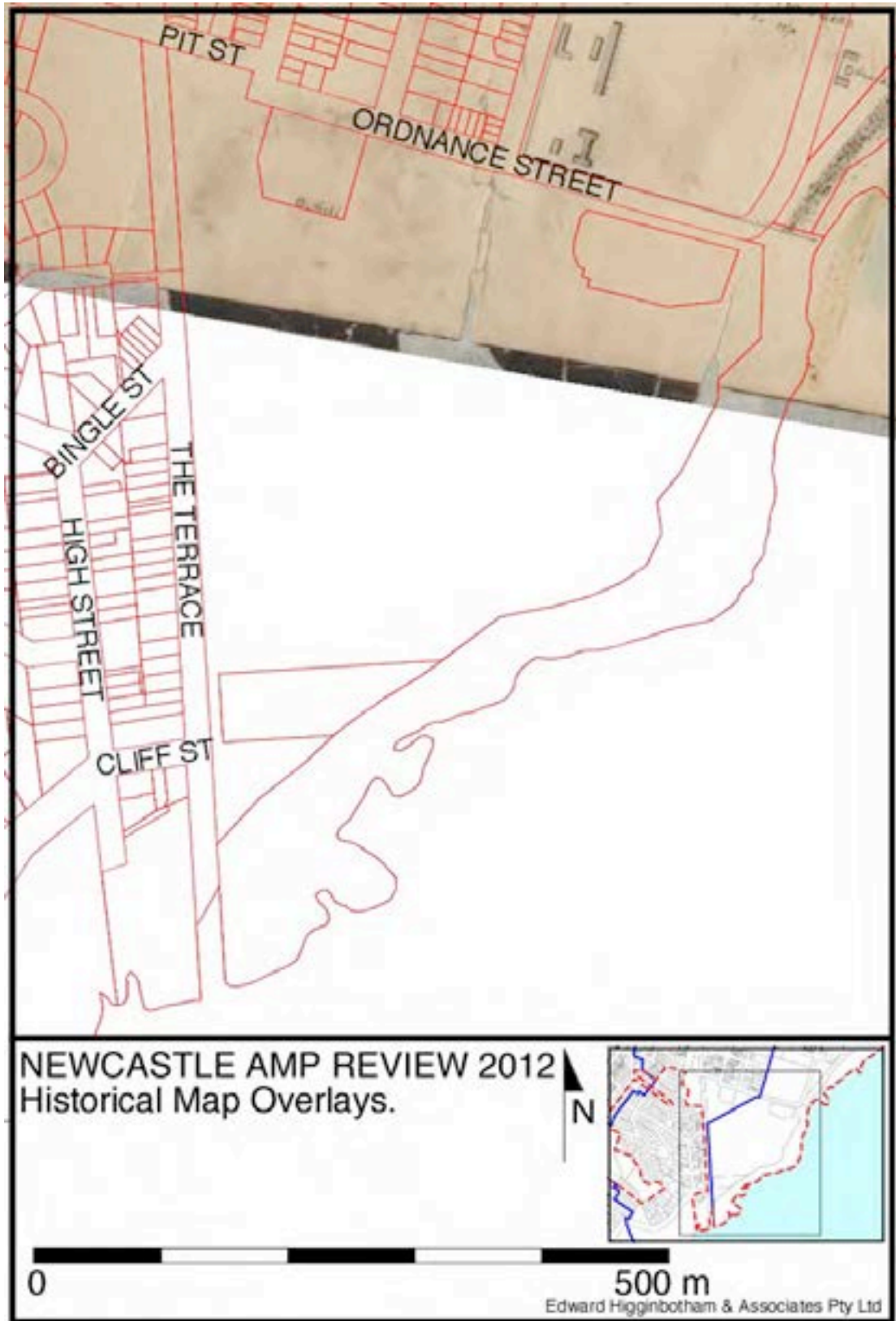


1915 - City

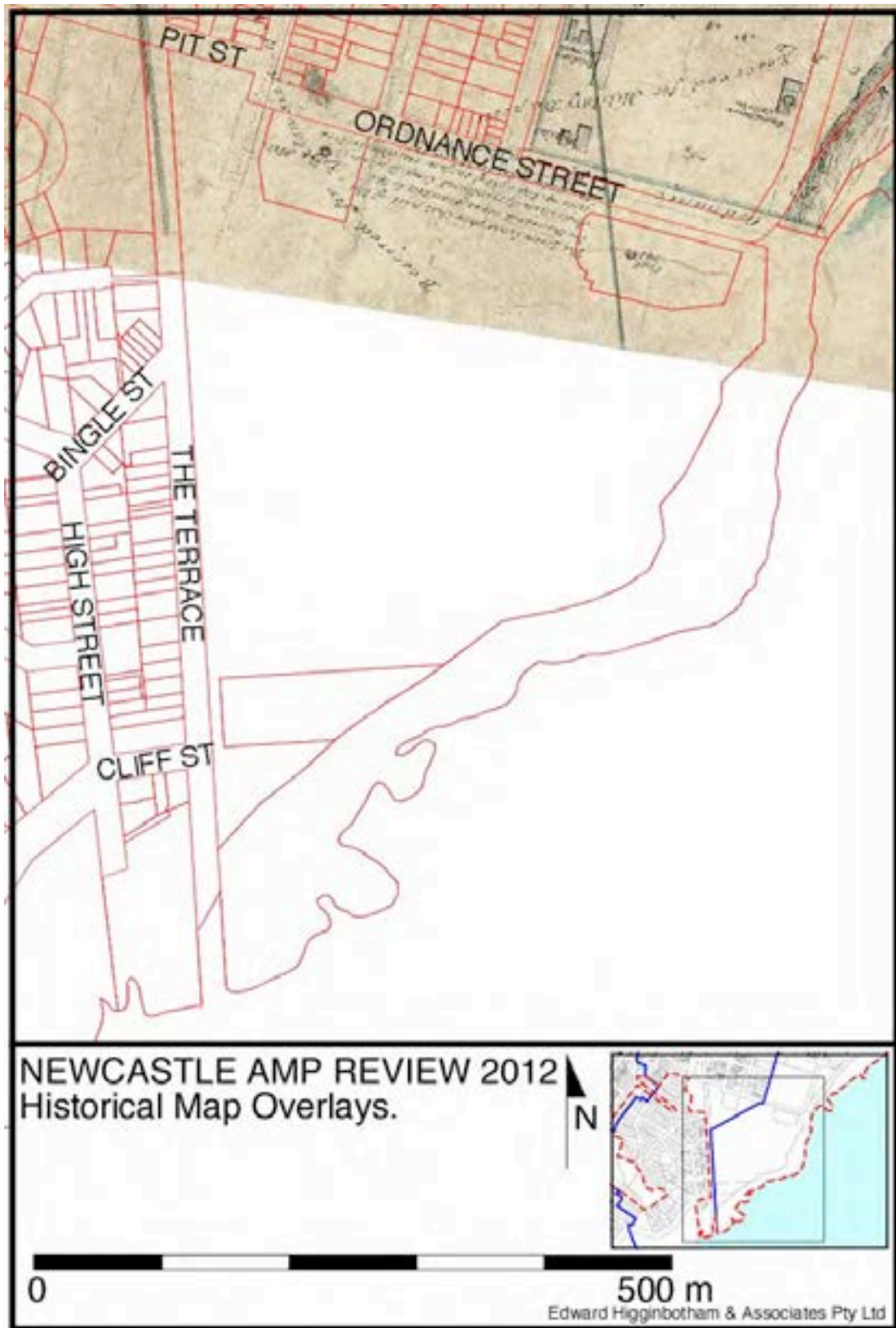
Block 020



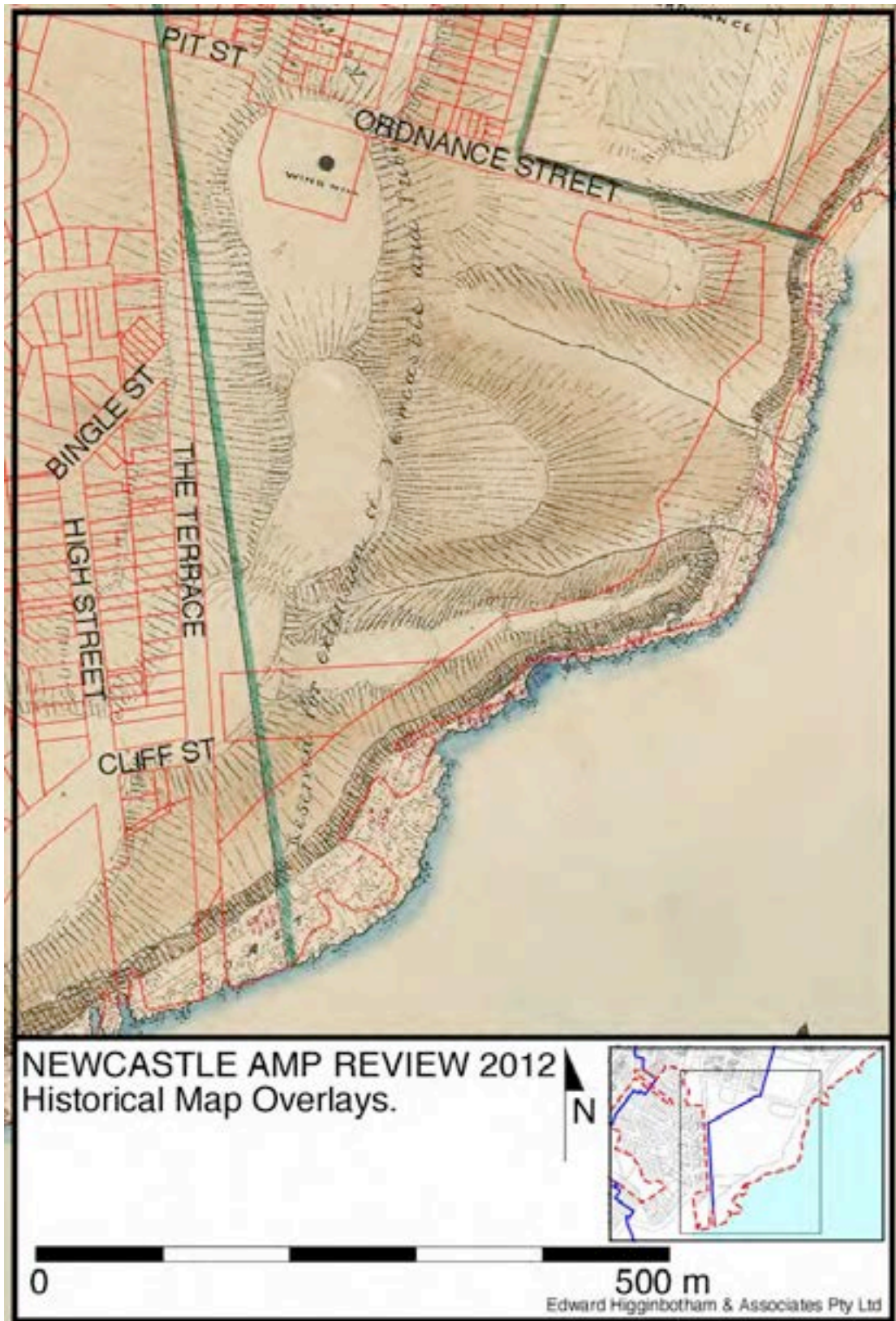
1830 - Armstrong



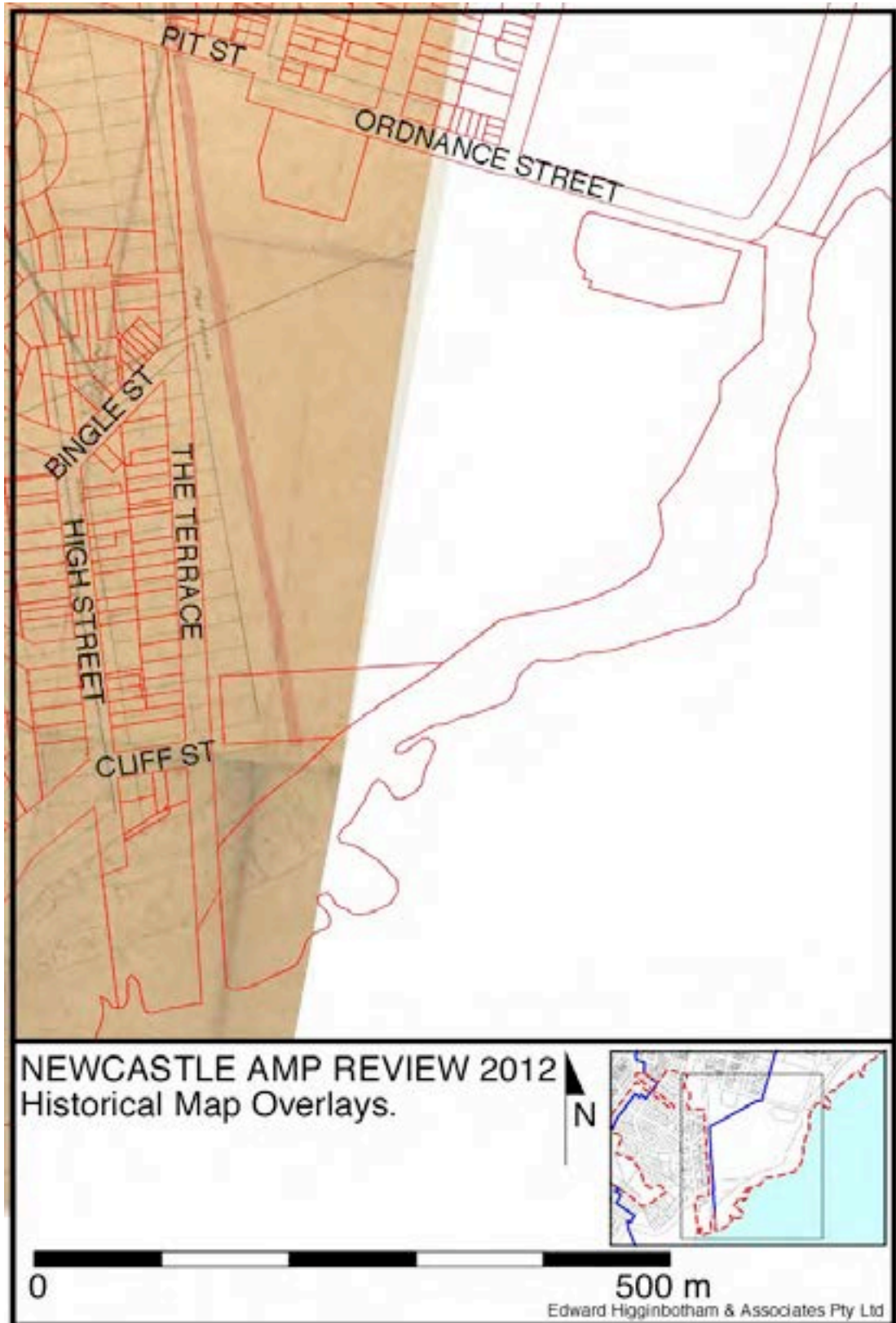
1844 - Town



1846 - City



1848 - City



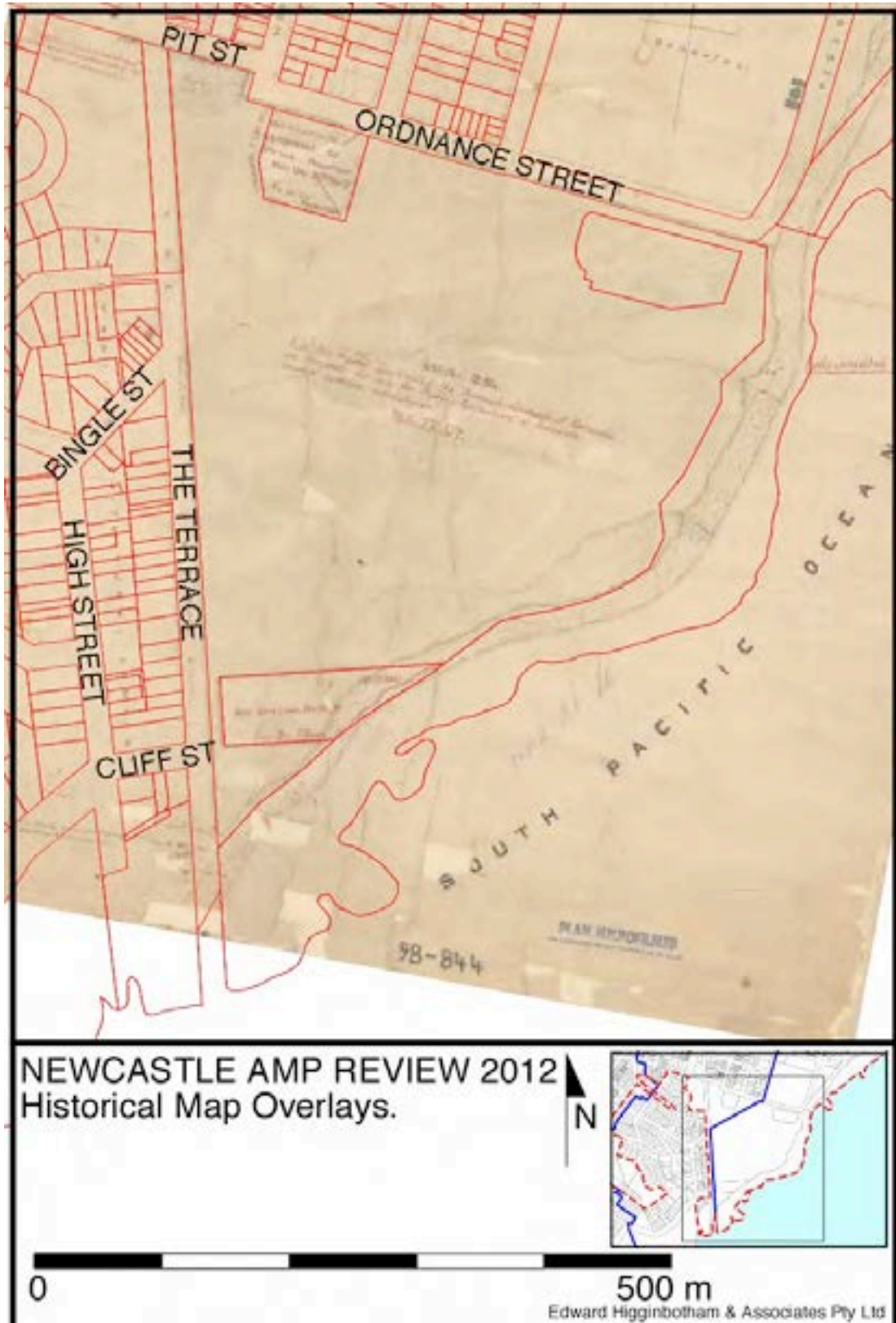
1850-7 - AAC



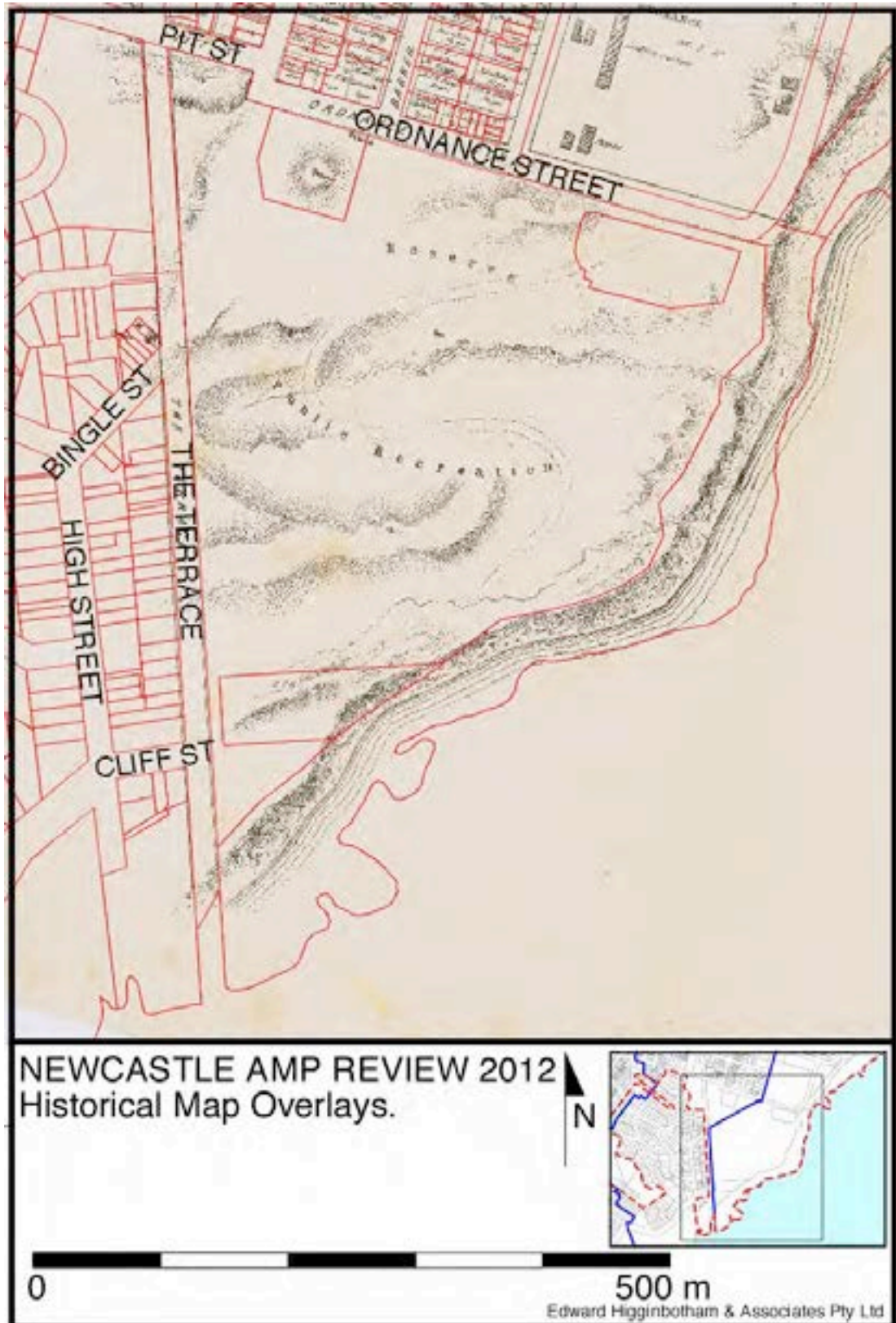
1853 - Darby



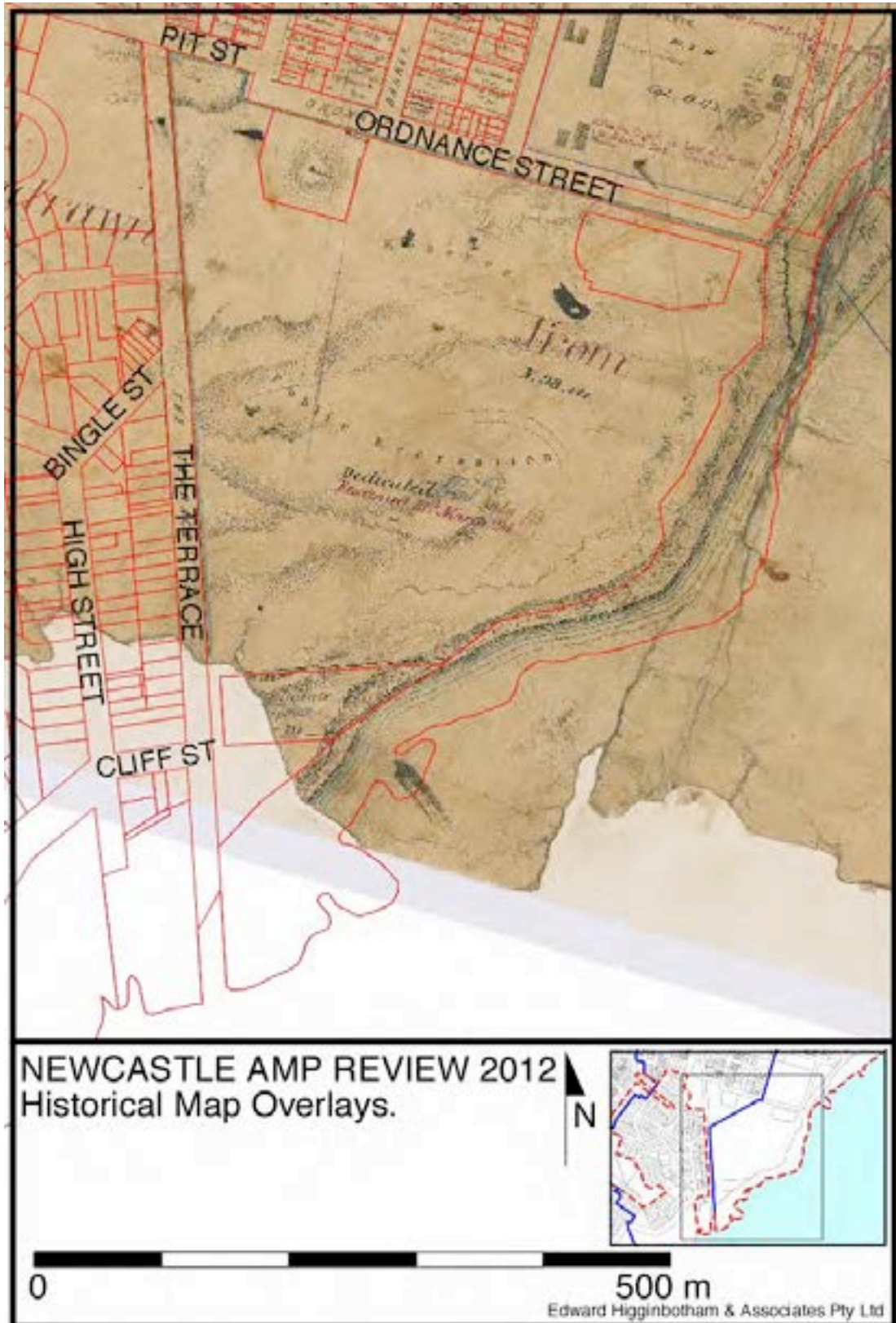
1857 - N 19. 652.



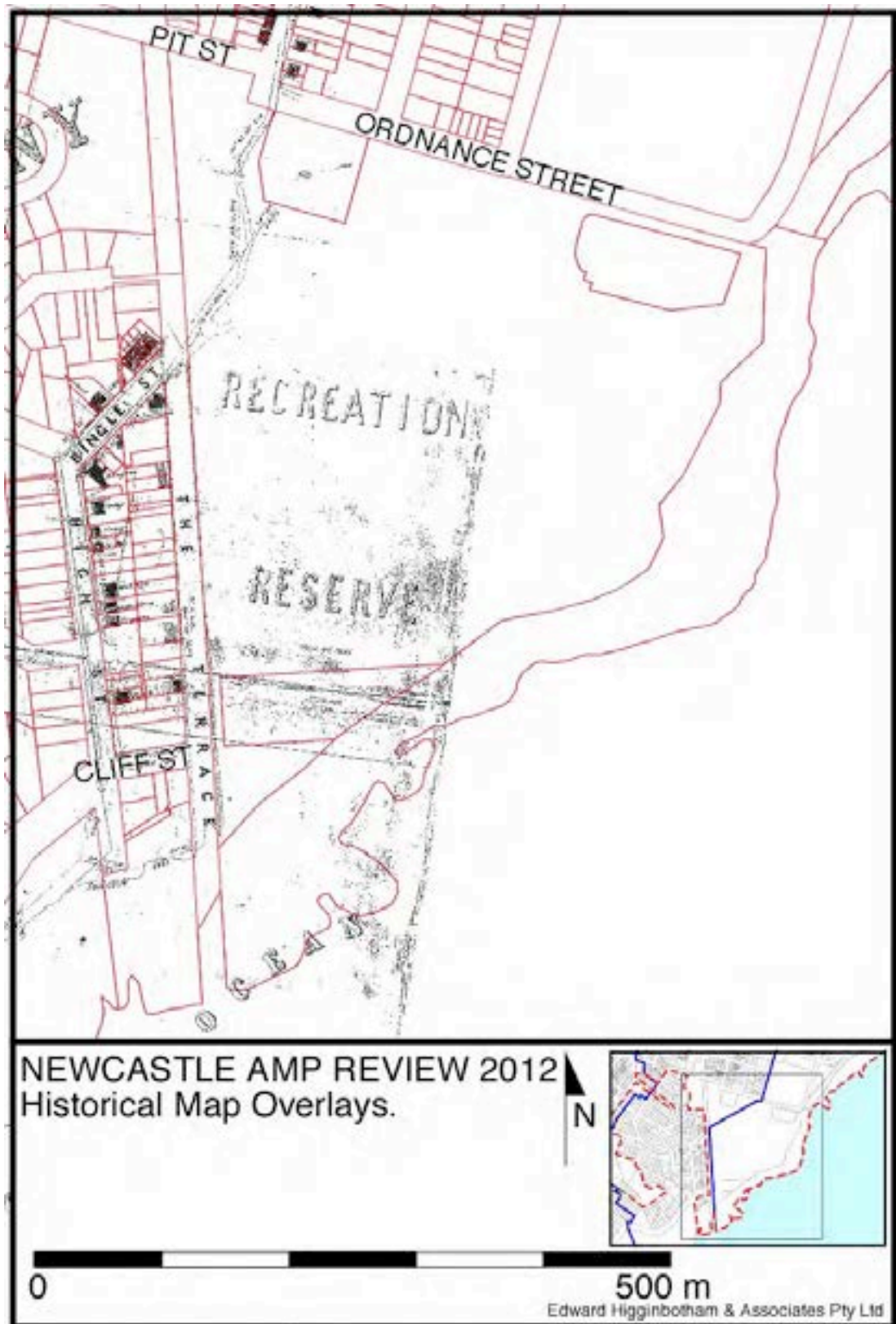
1858 - King Edward Park



1860 - SR Map 10188



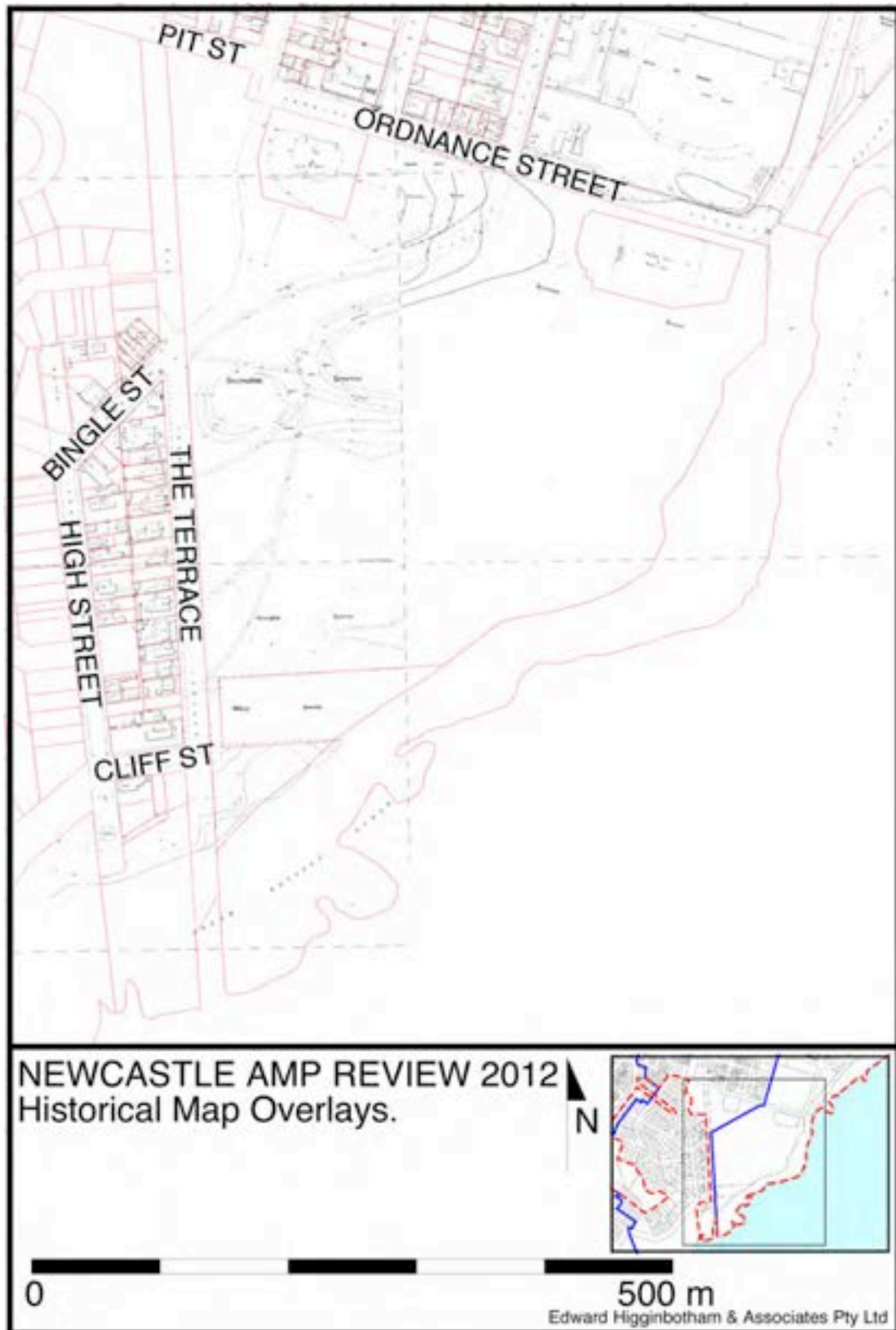
1860 - N 20. 652



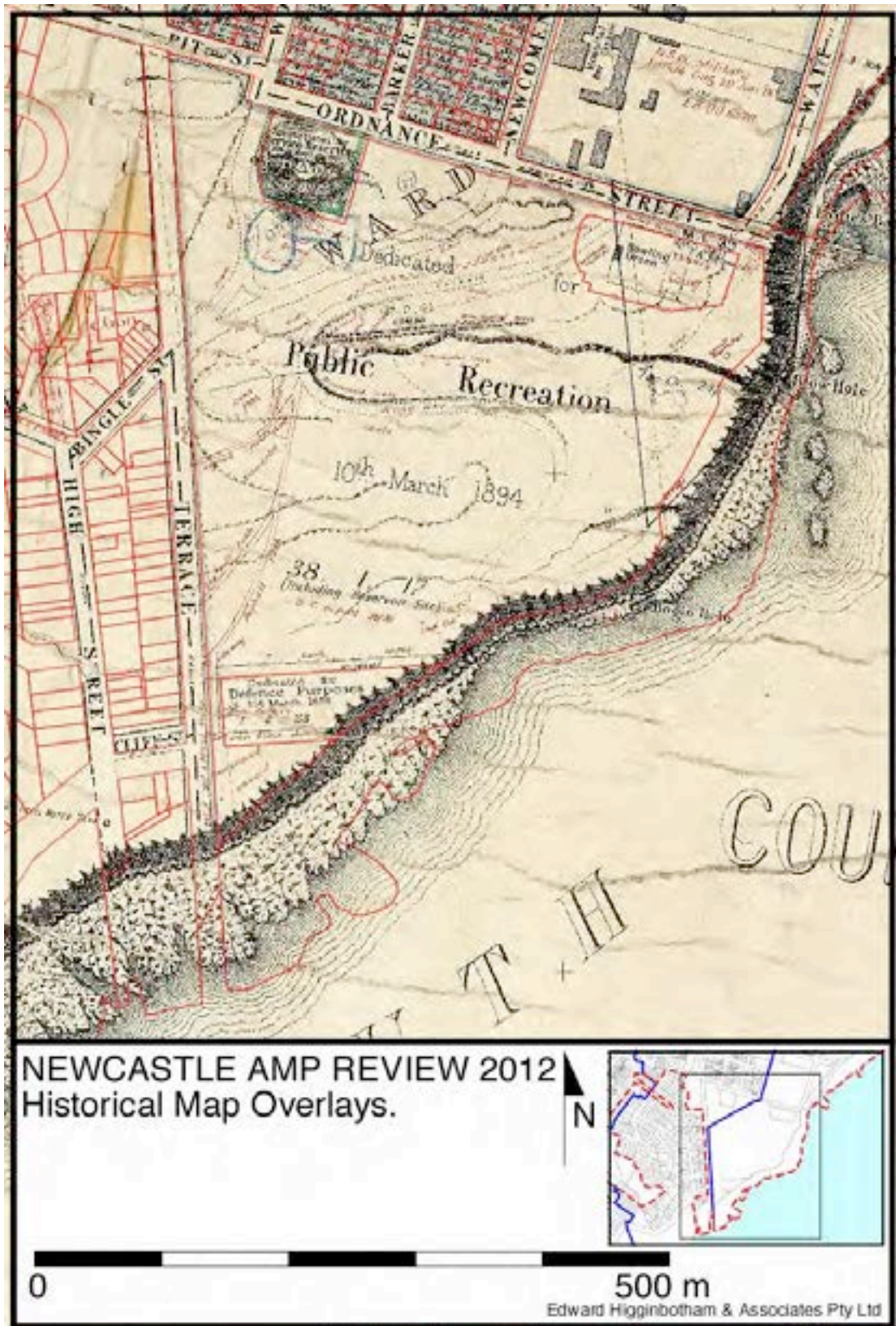
1880 - N 5.2137



1886 - M&G

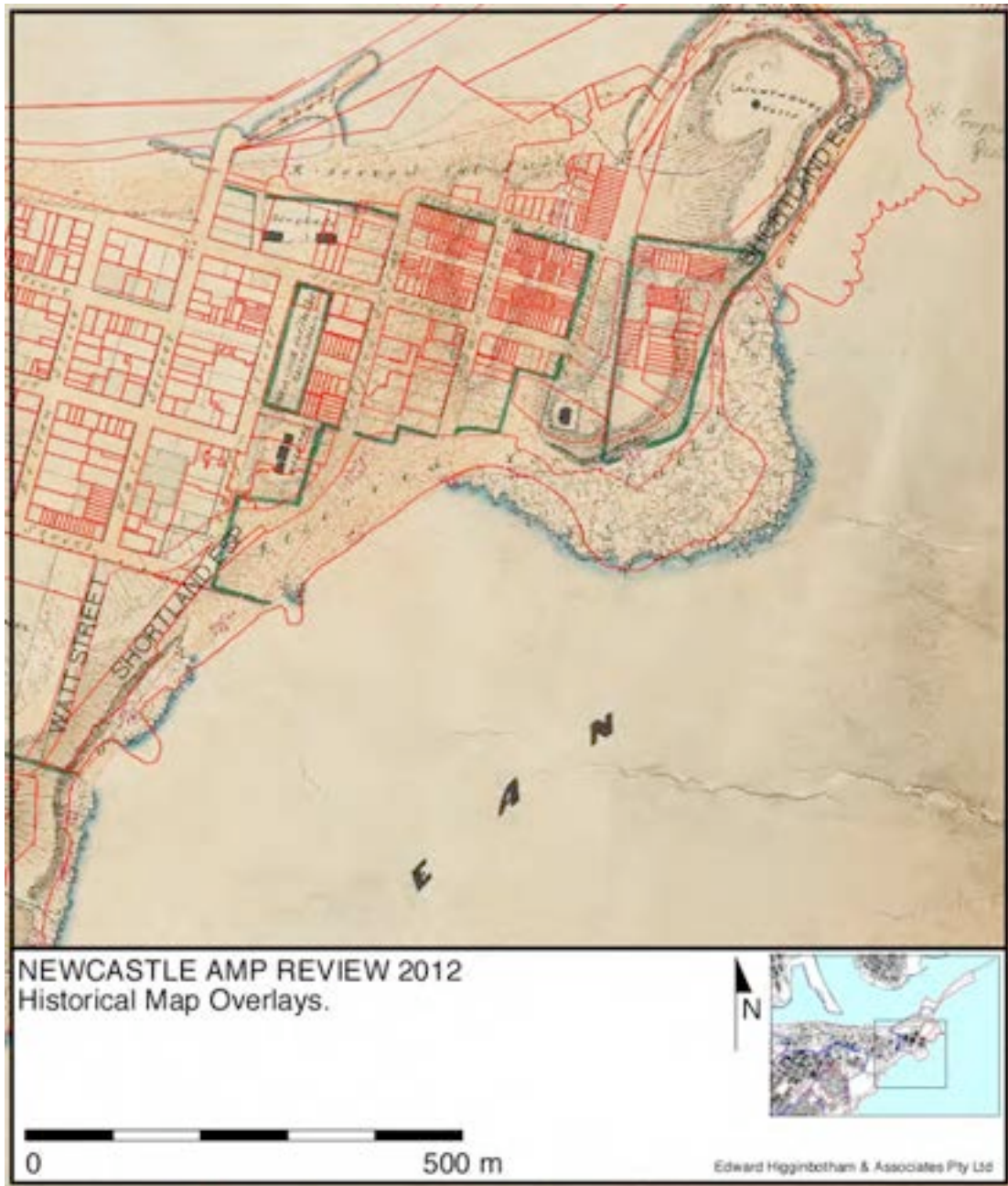


1895-97 - Detail



1915 - City

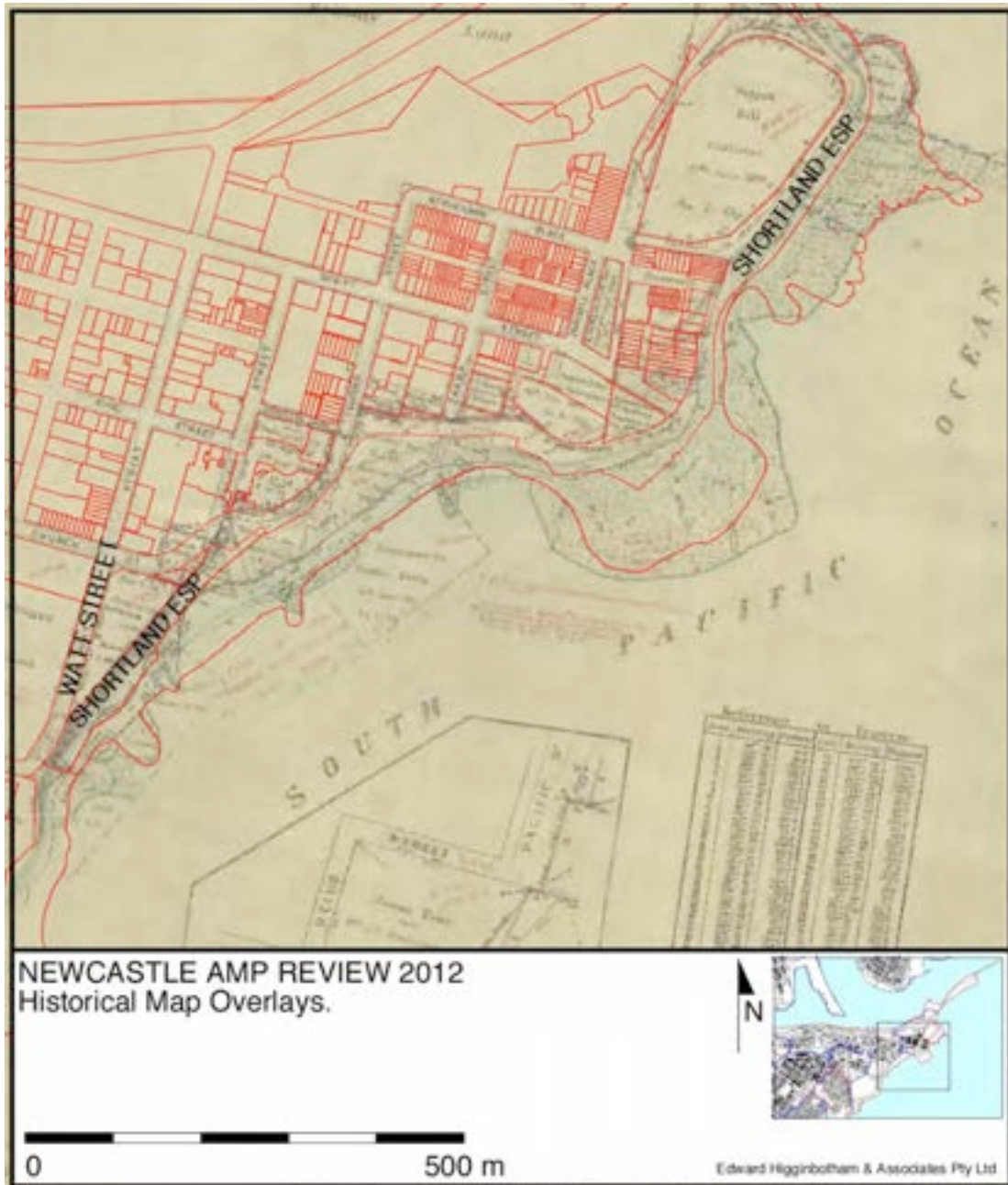
Block 021



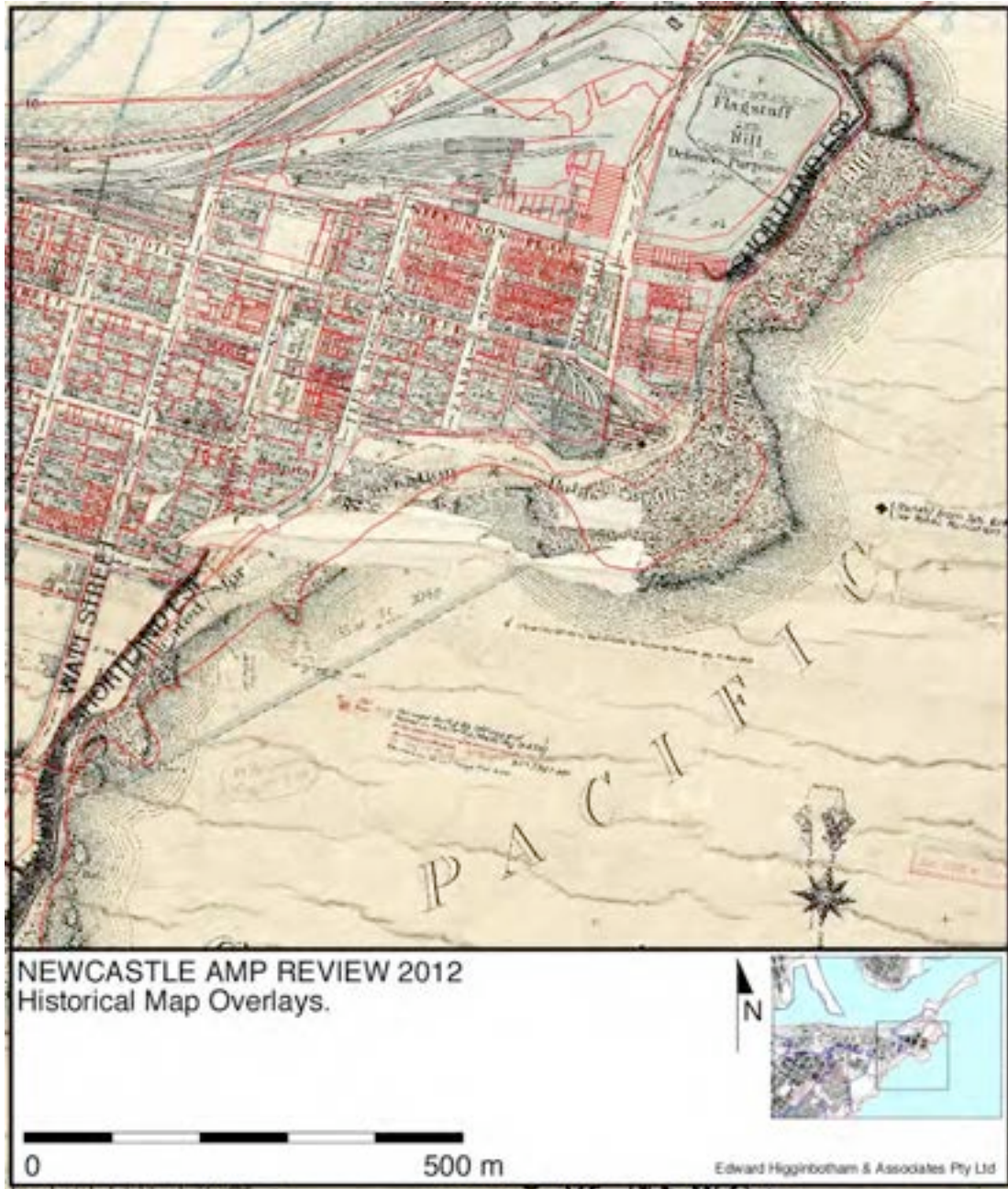
1848 - City



1893 - Reserves

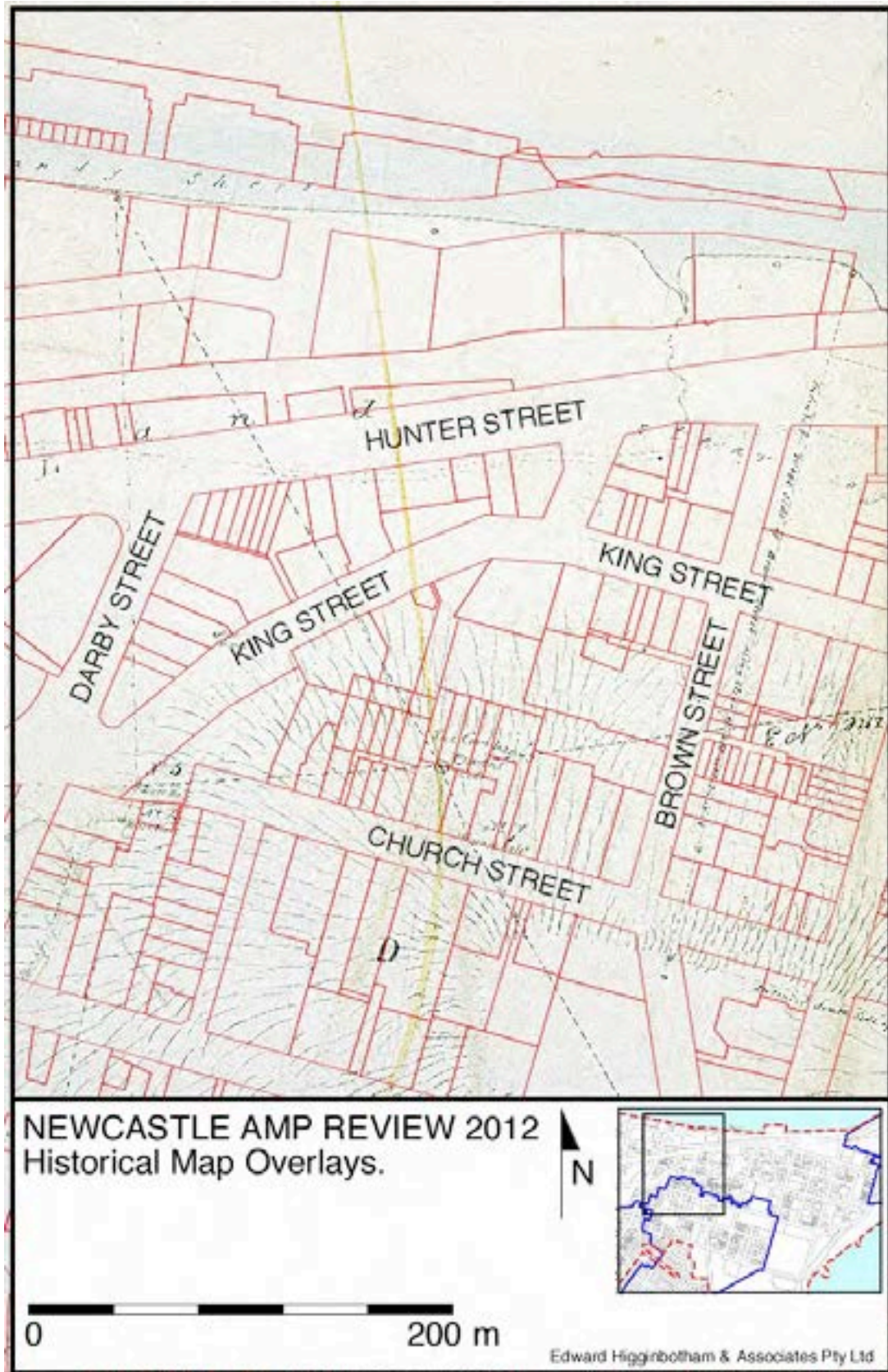


1905 - Reserves

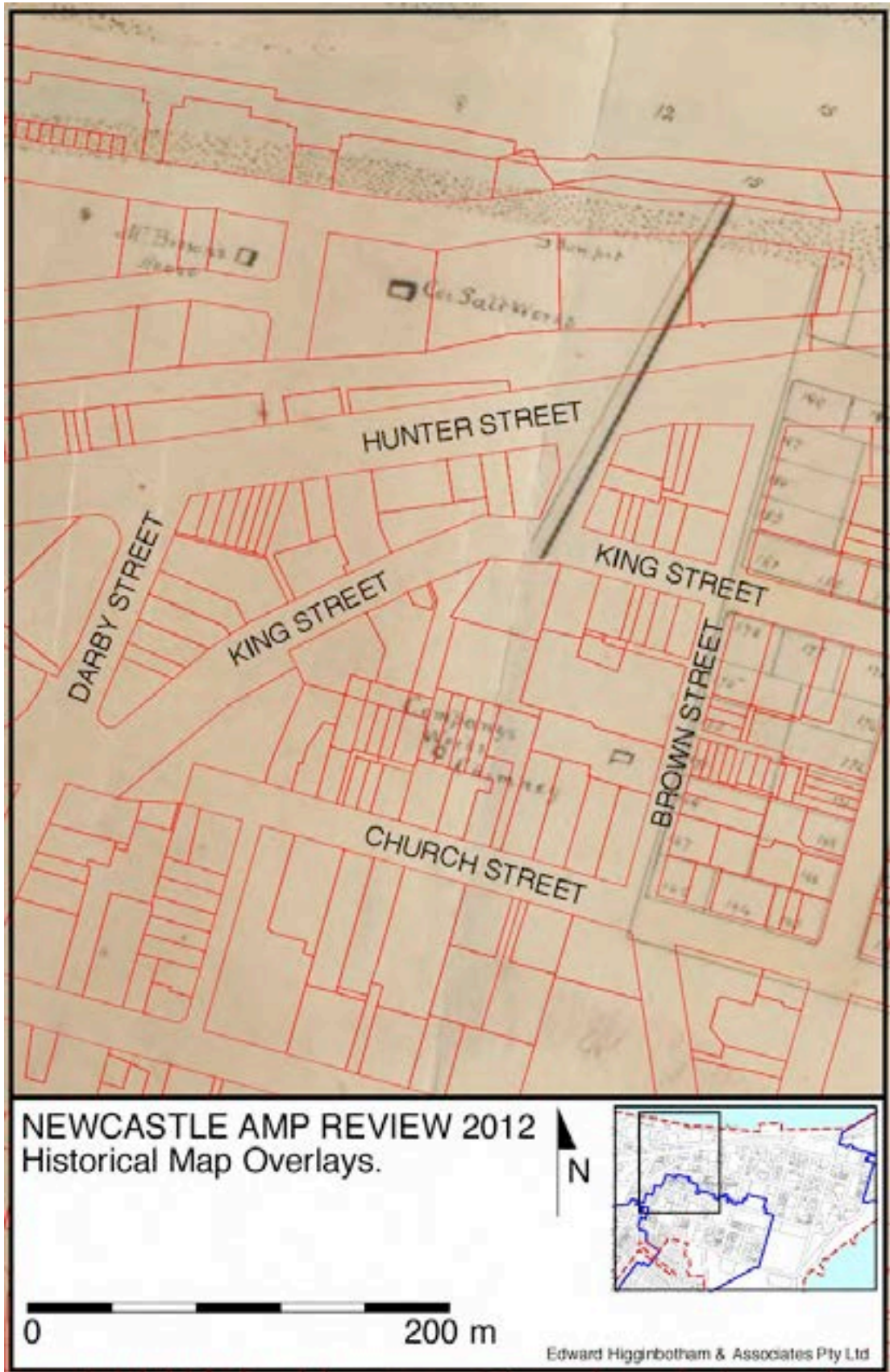


1915 - City

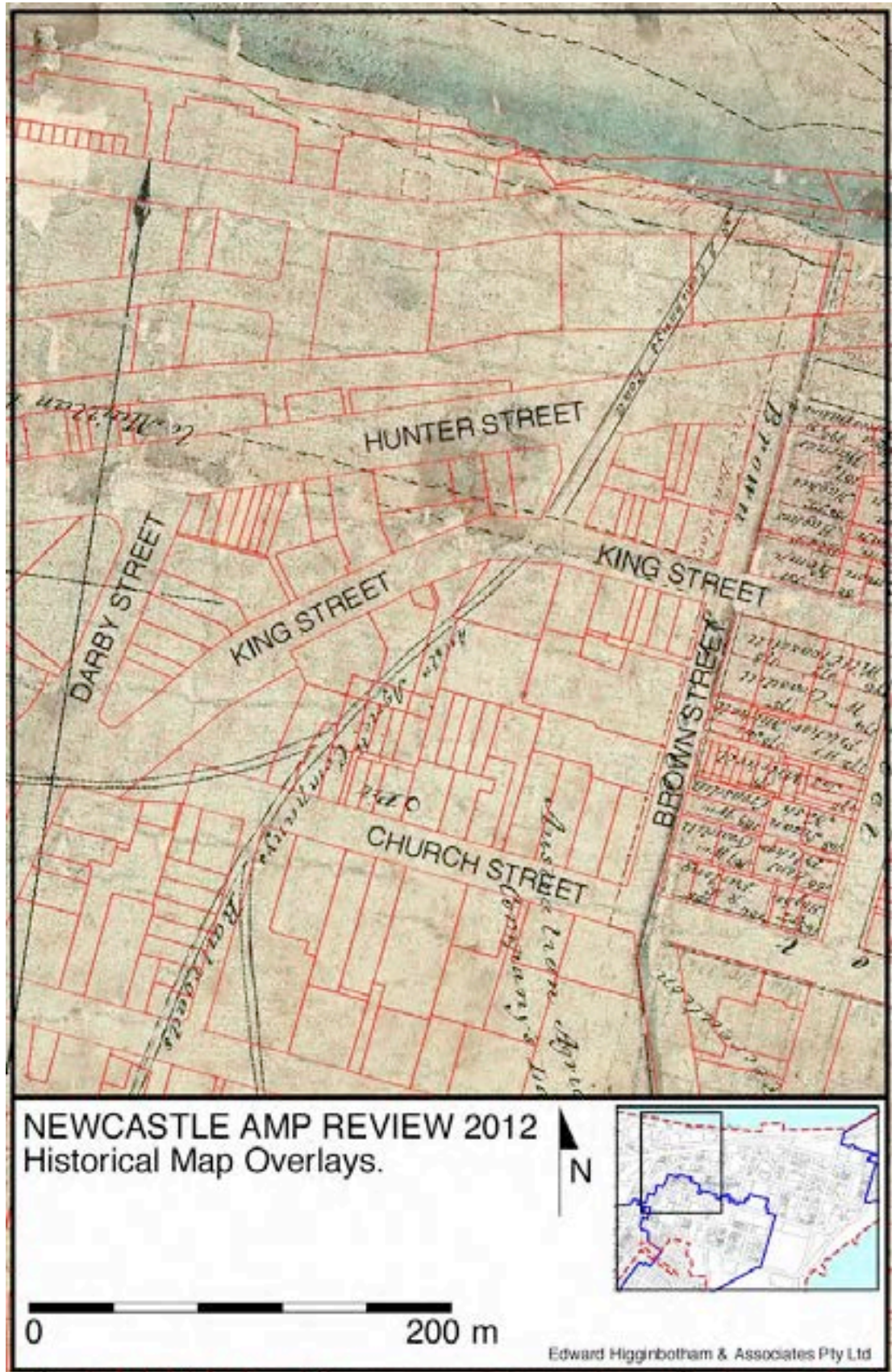
Block 022



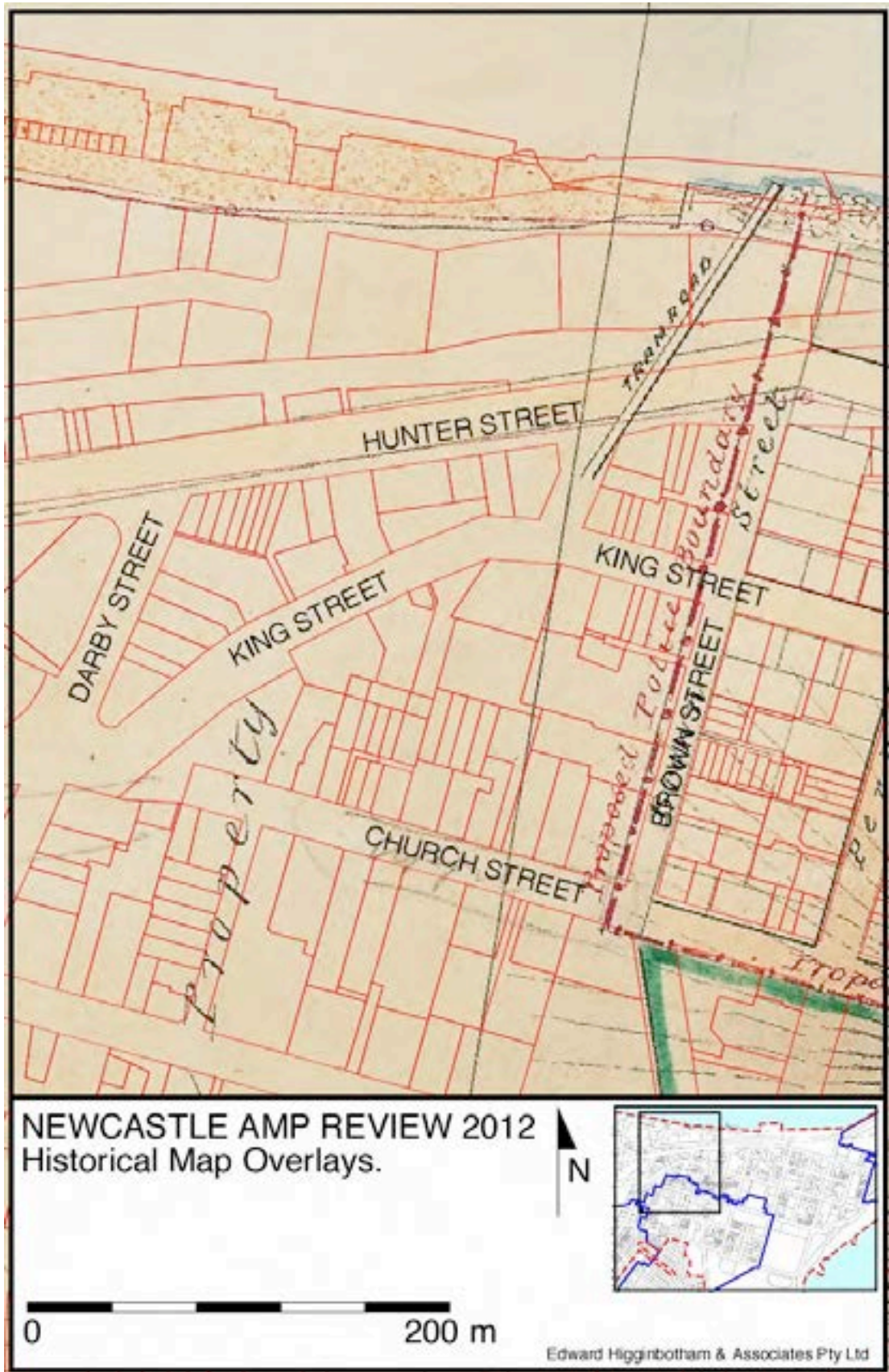
1830 - Armstrong



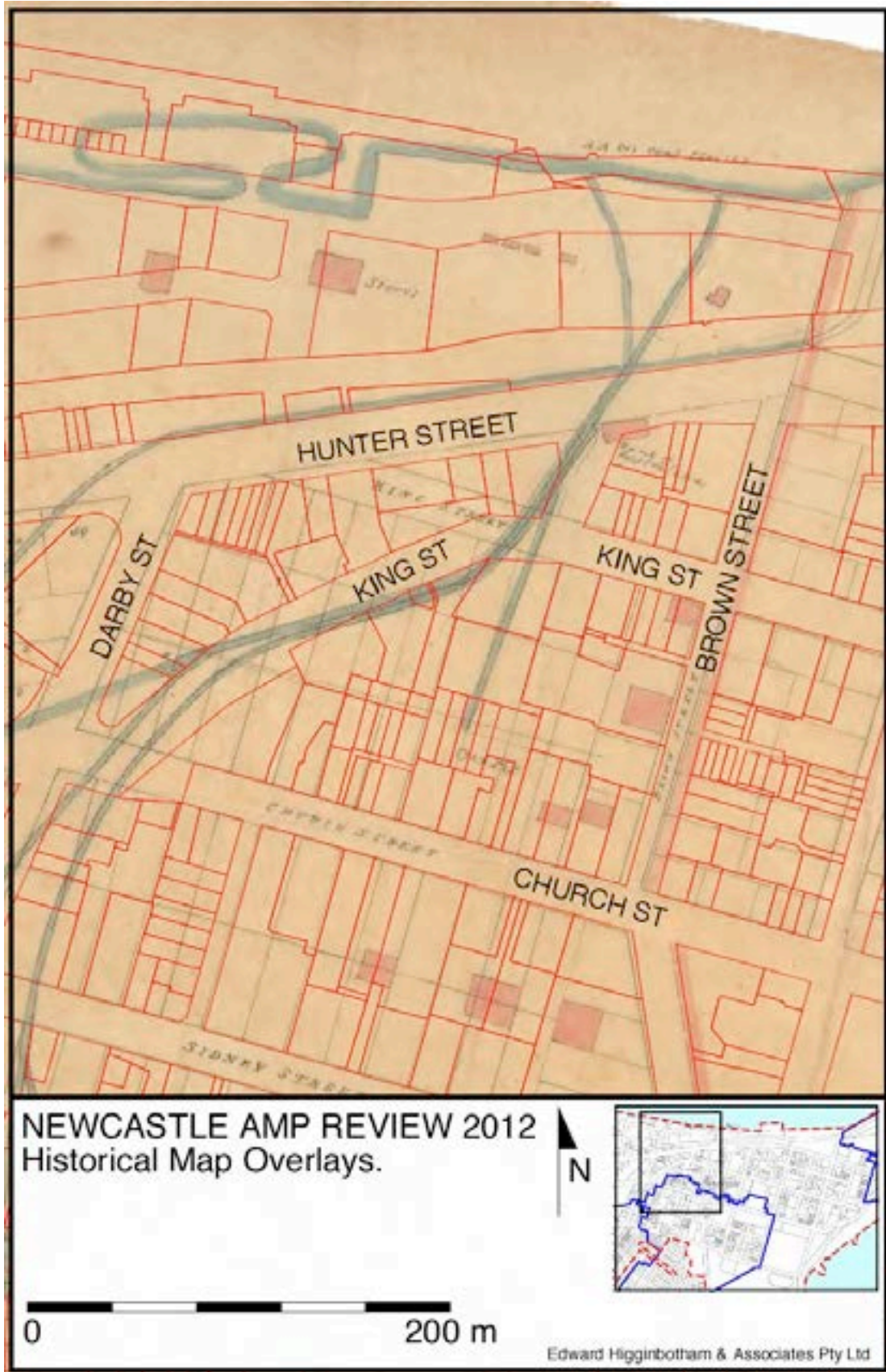
1844 - Town



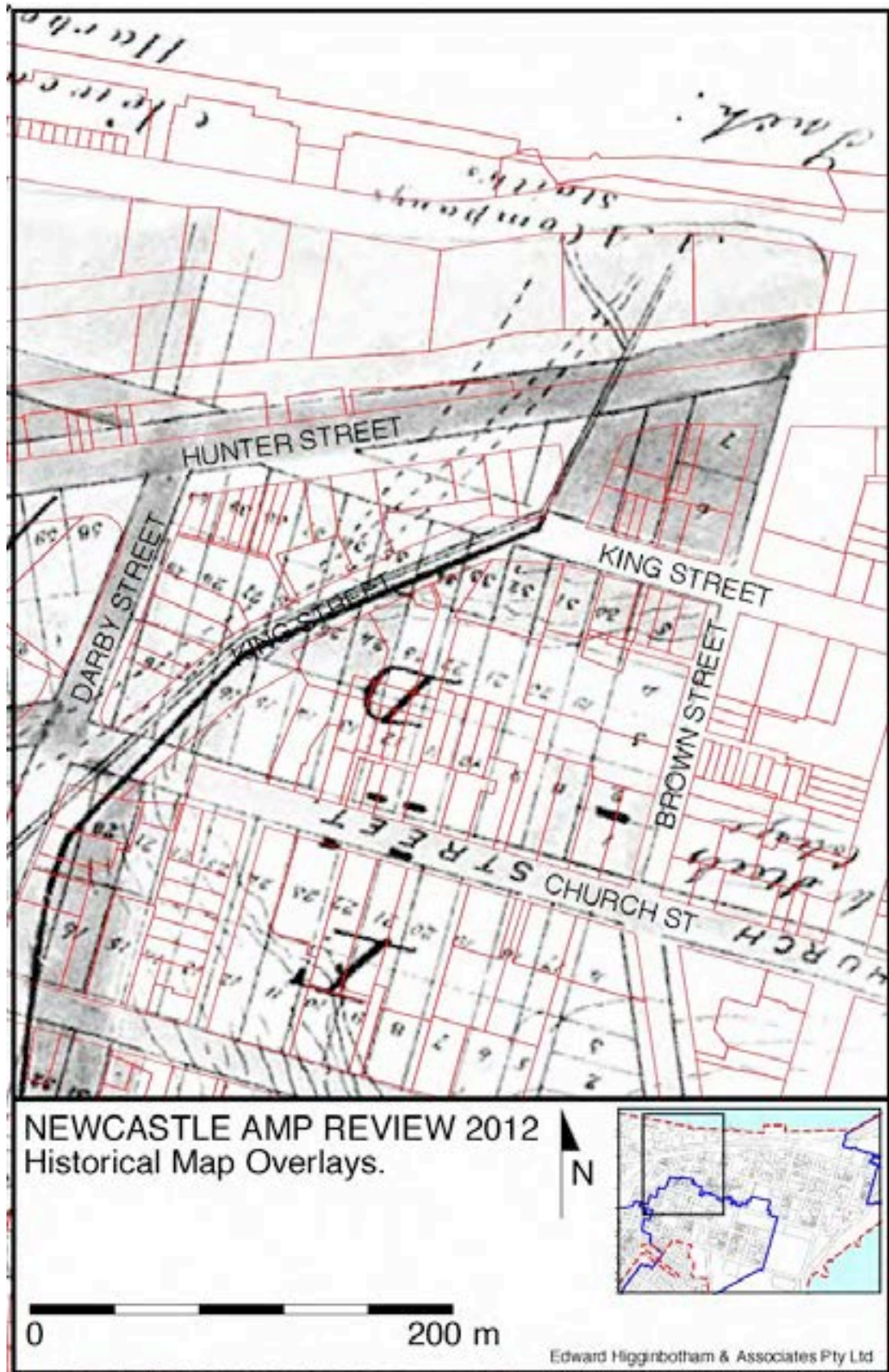
1846 - City



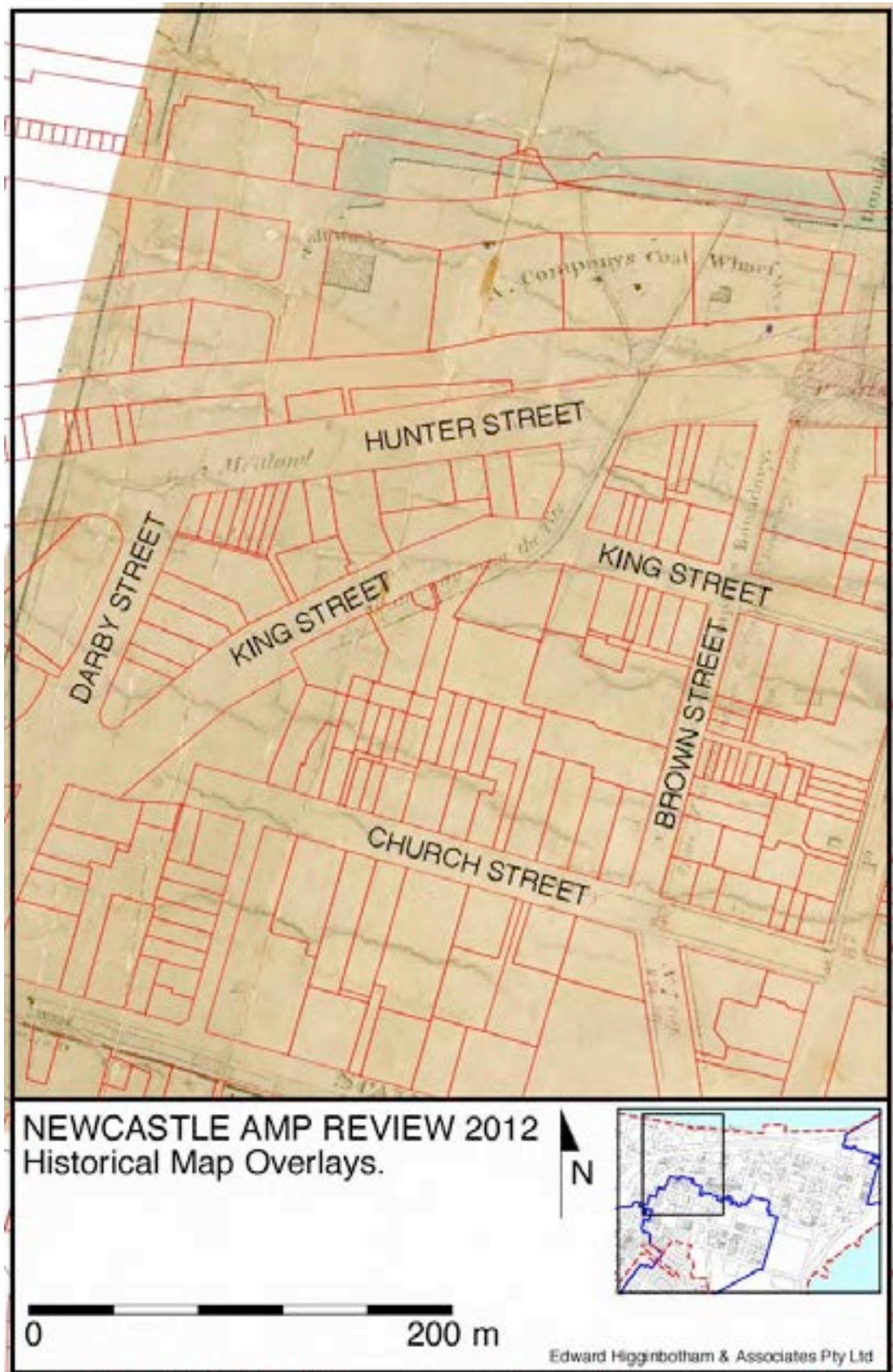
1848 - City



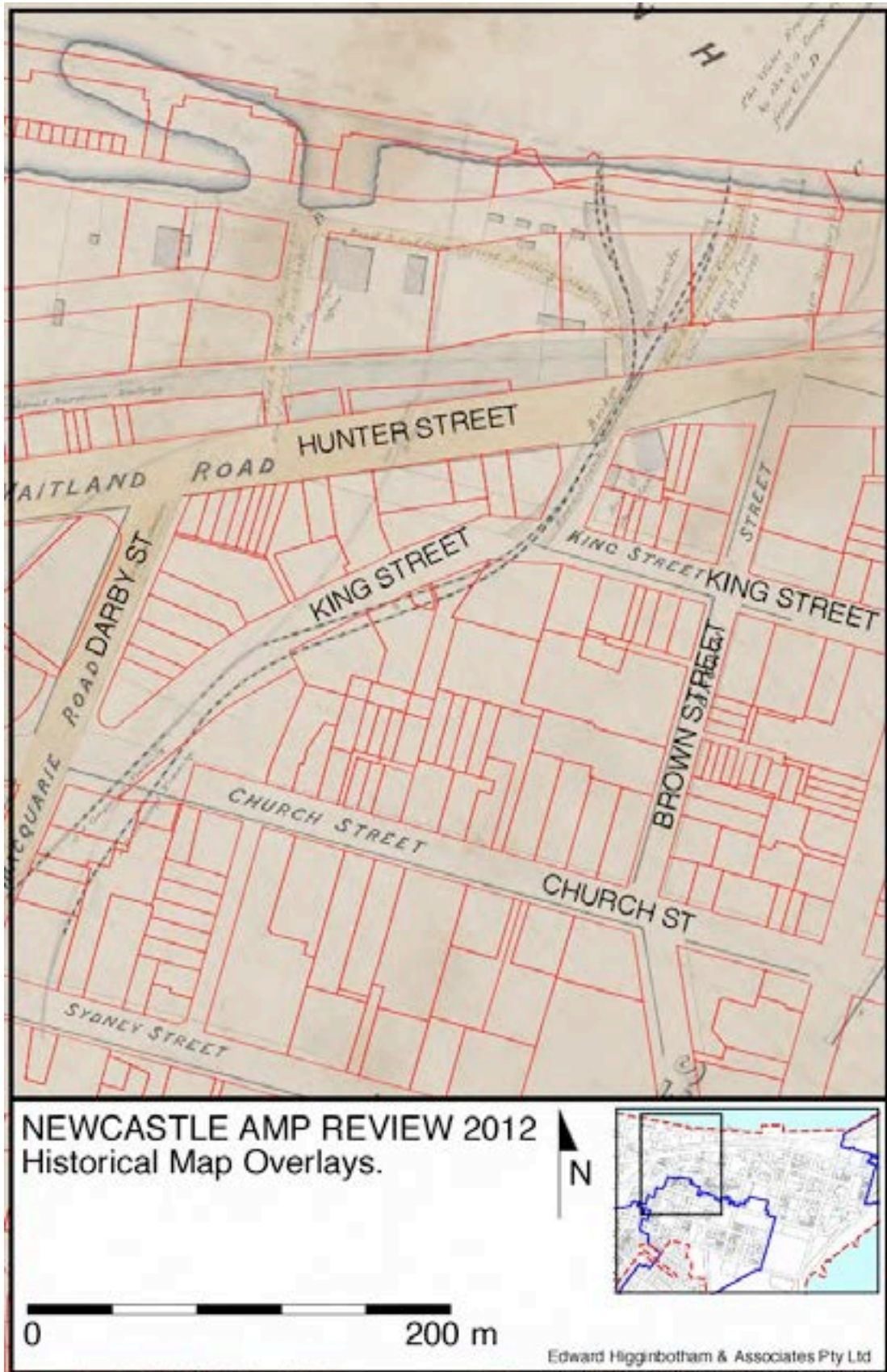
1850-7 - AAC



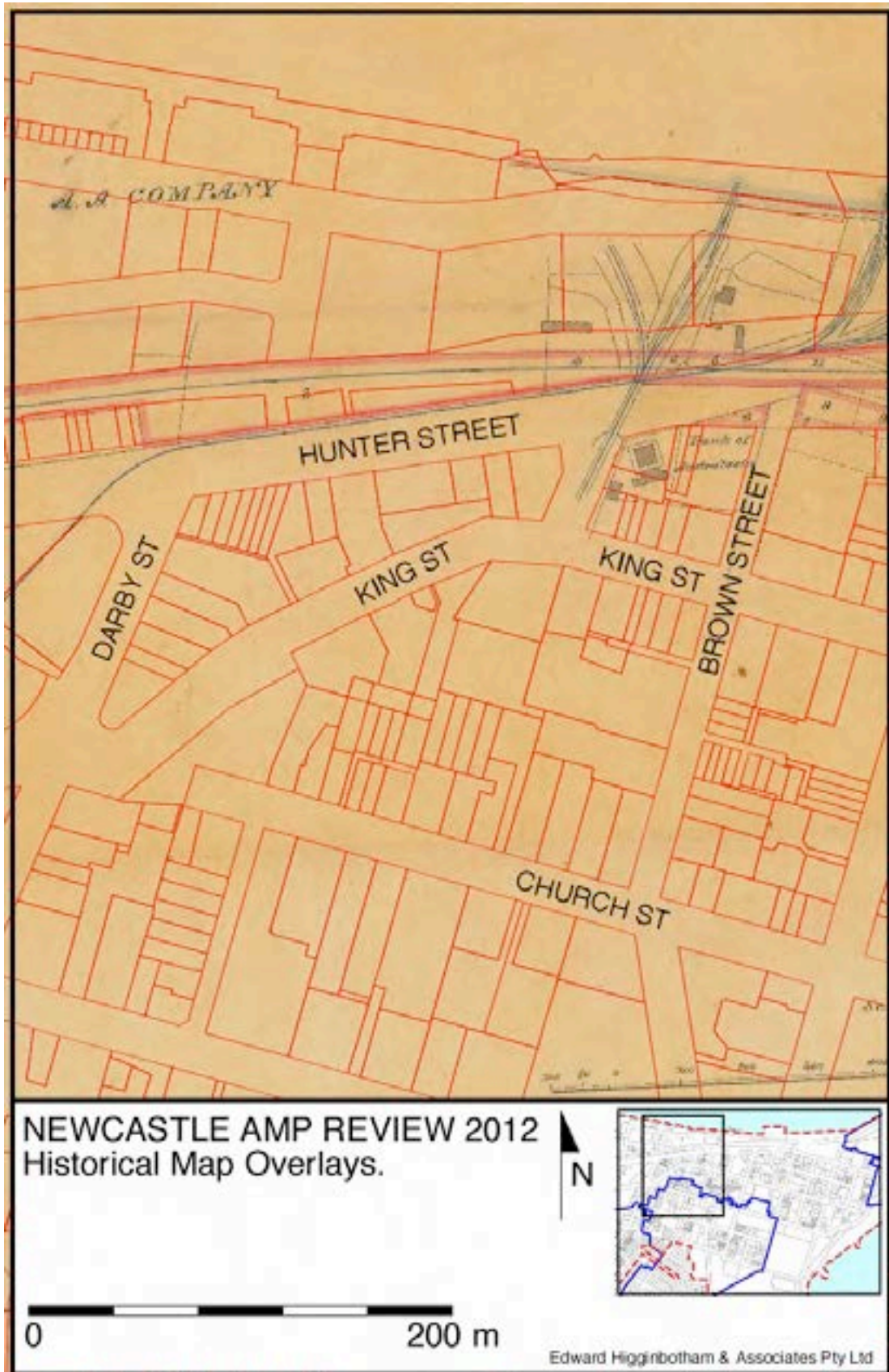
1853 - Darby



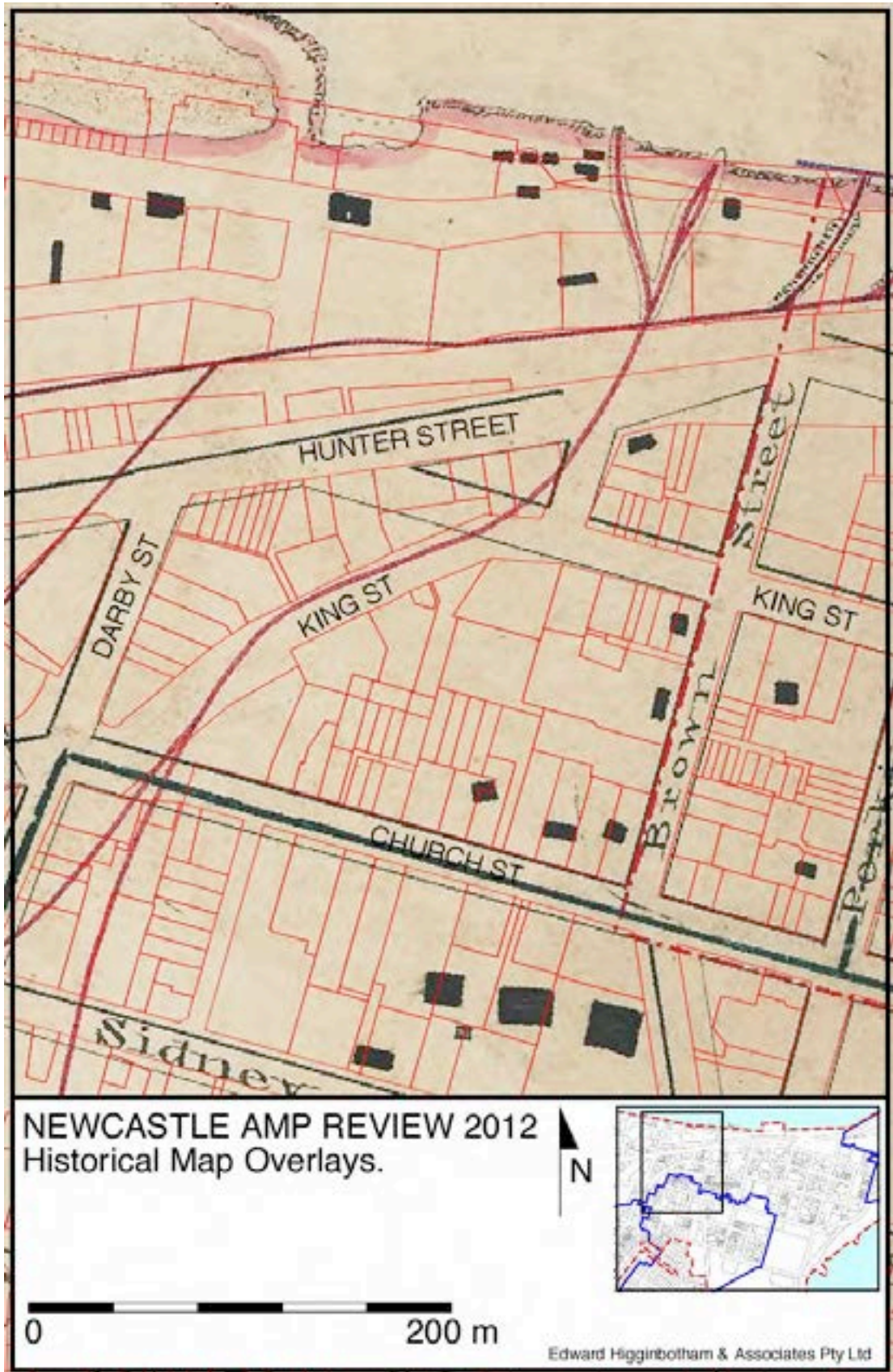
1853 - Street Alignment



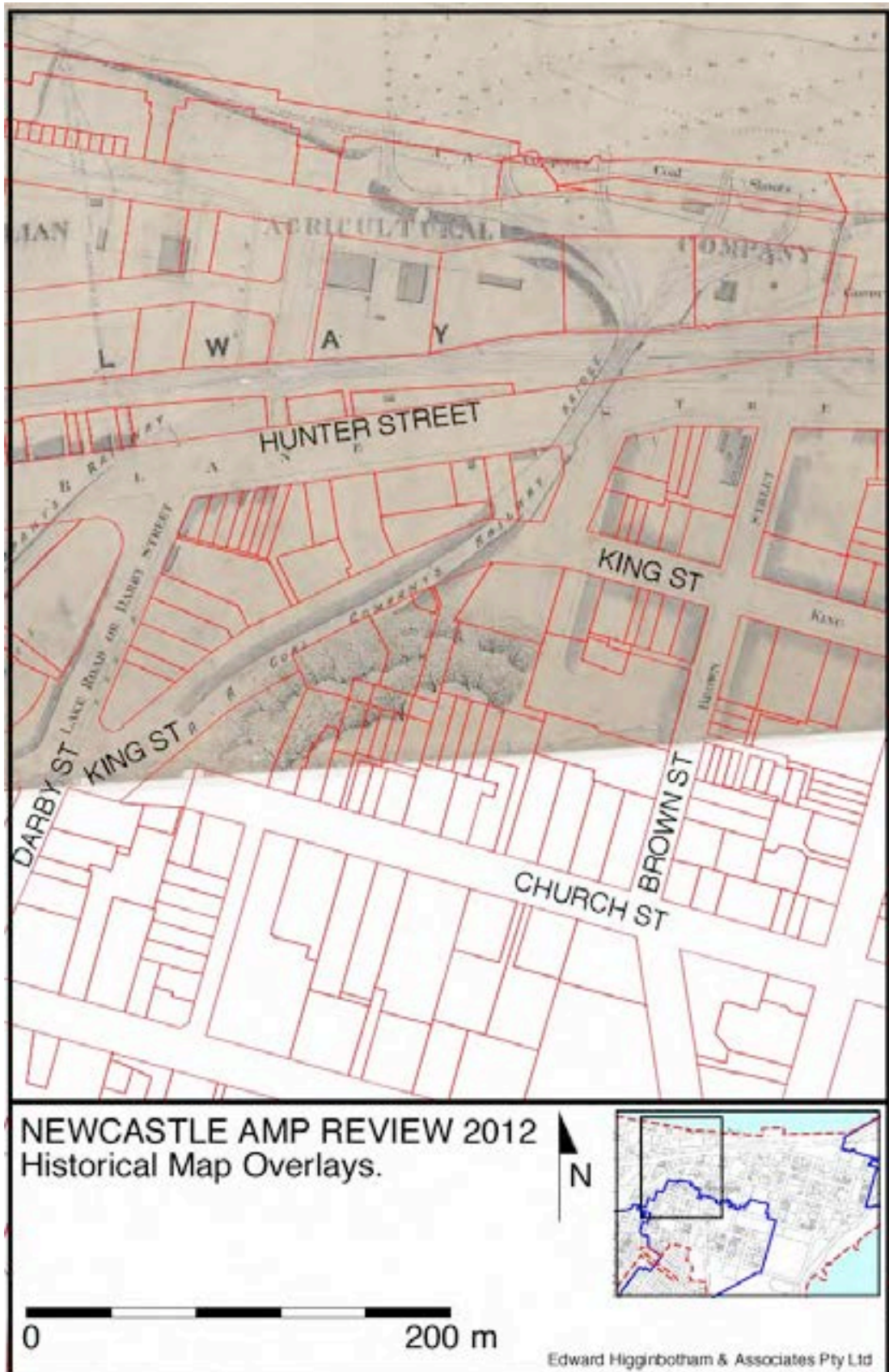
1857 - AAC Proposed Improvements.



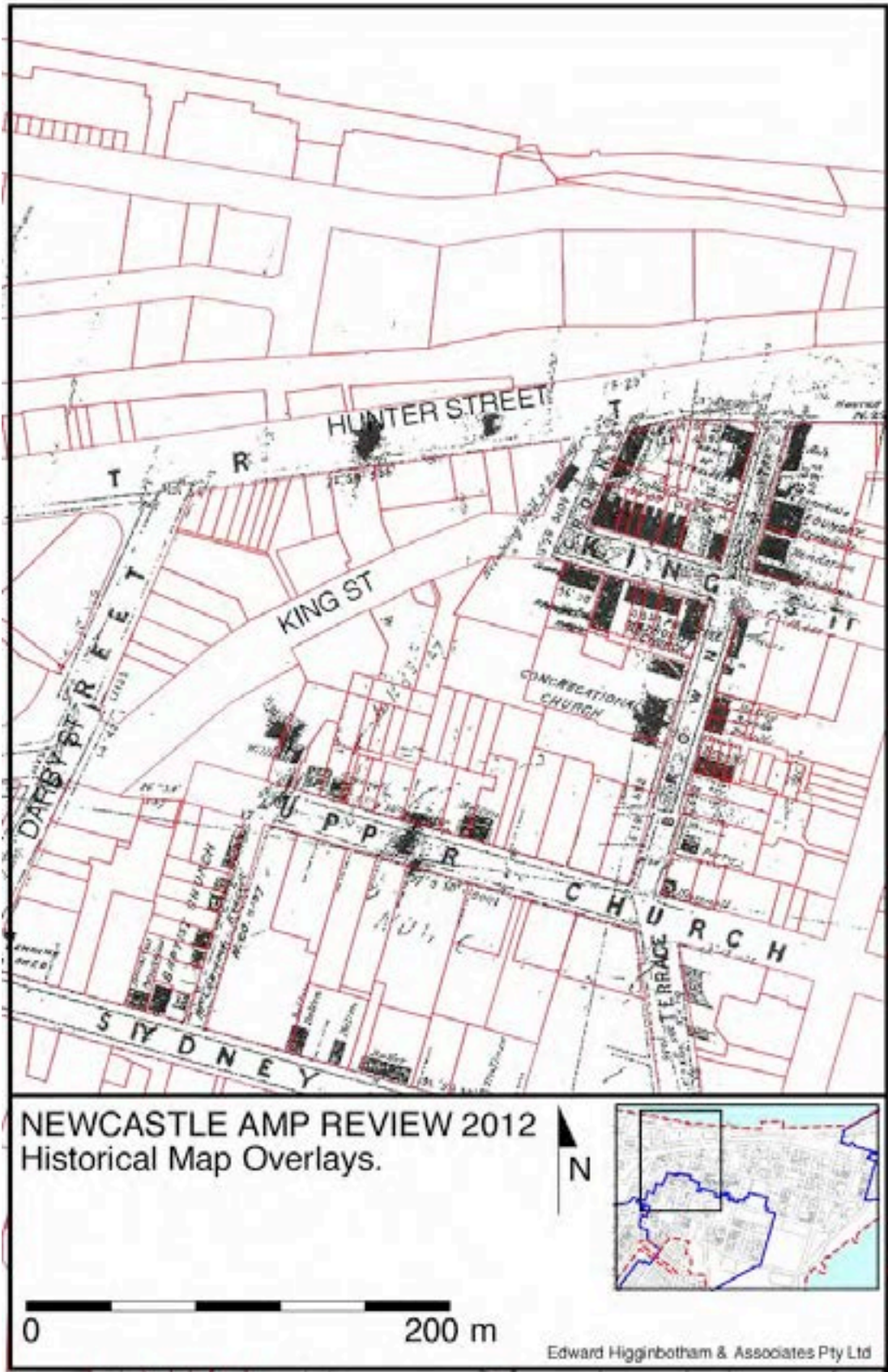
1857 - Rail SR Map 6236



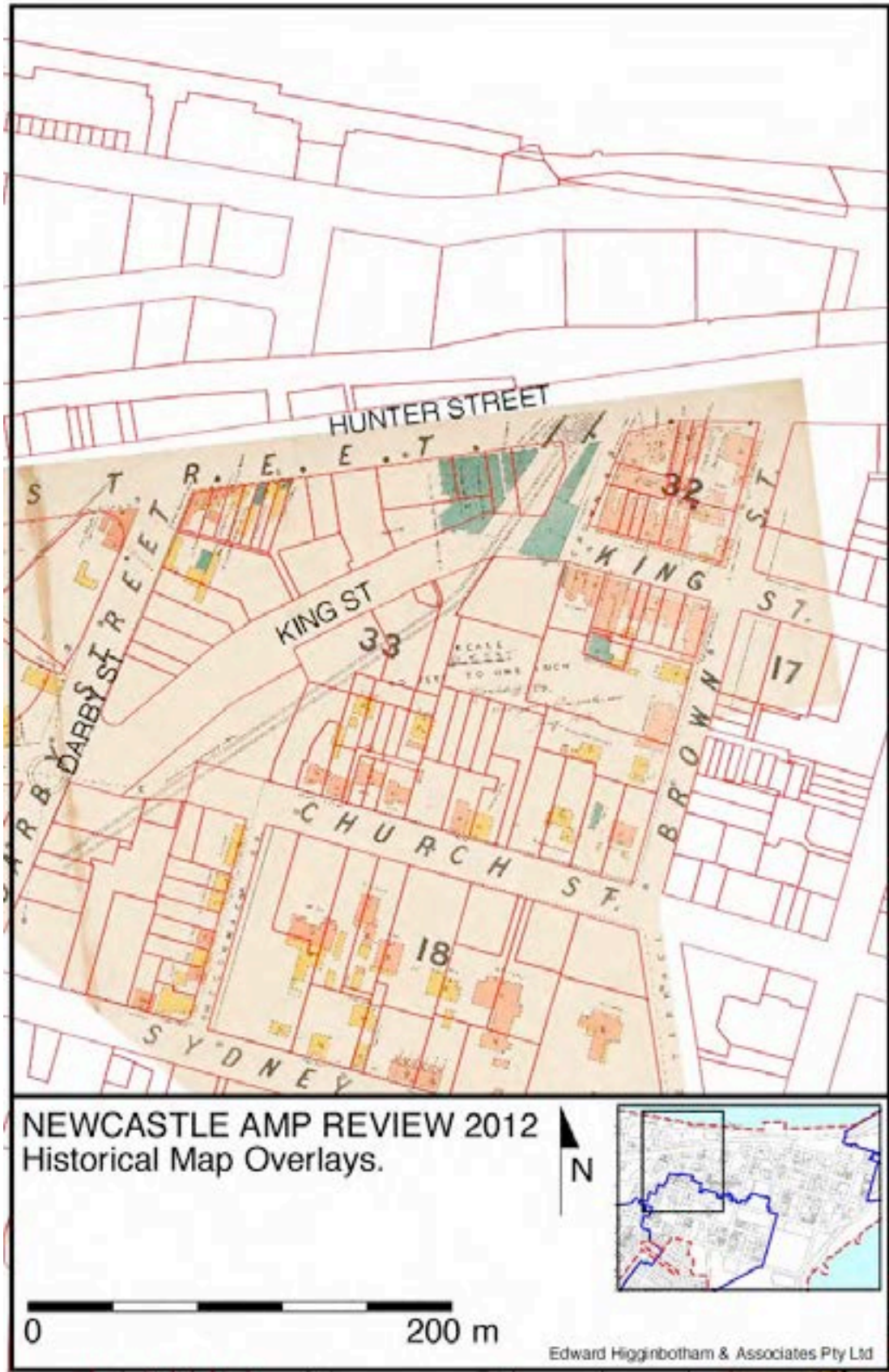
1857 - N 19. 652.



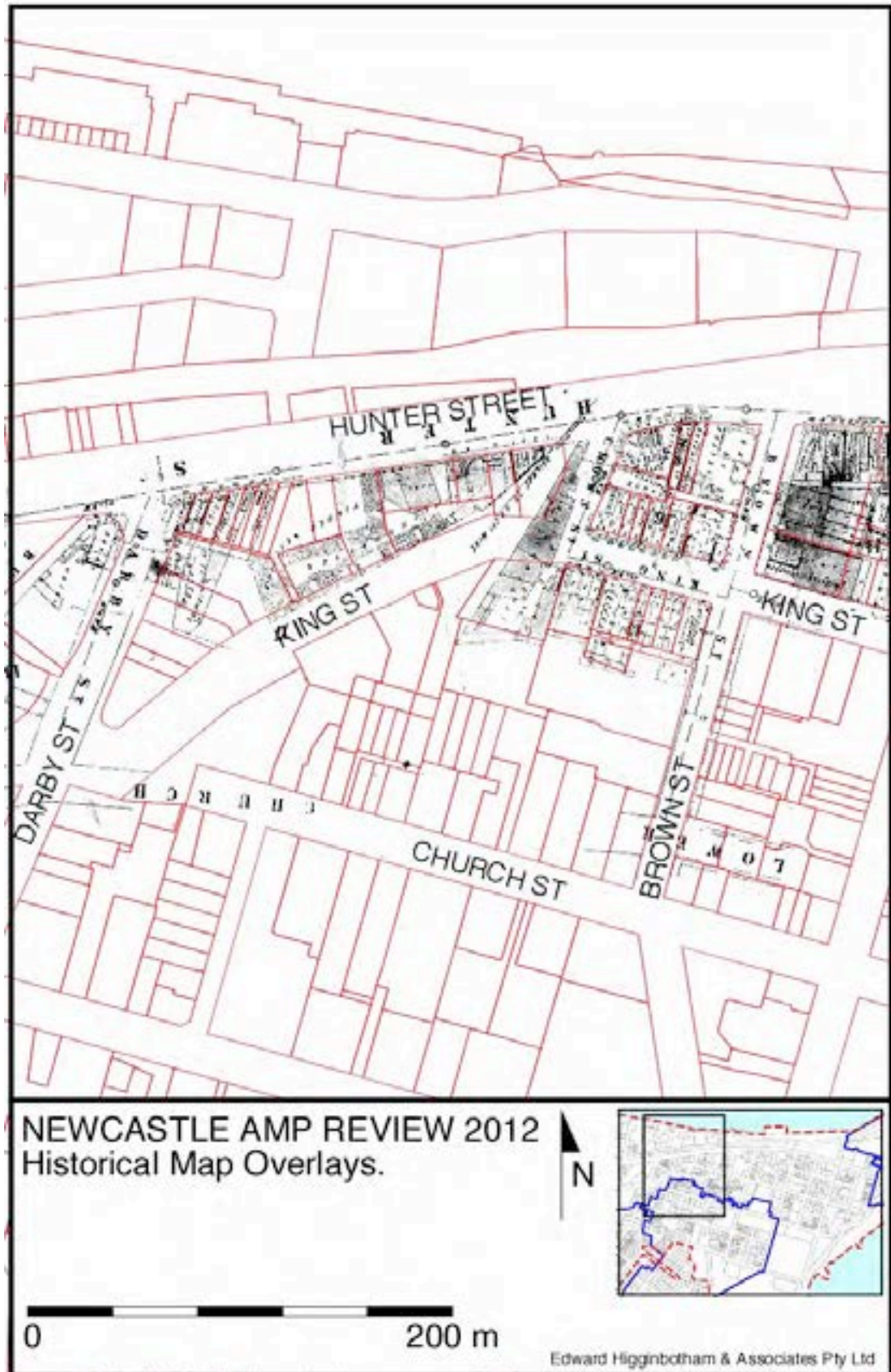
1874 - SR Plans 1415-1315



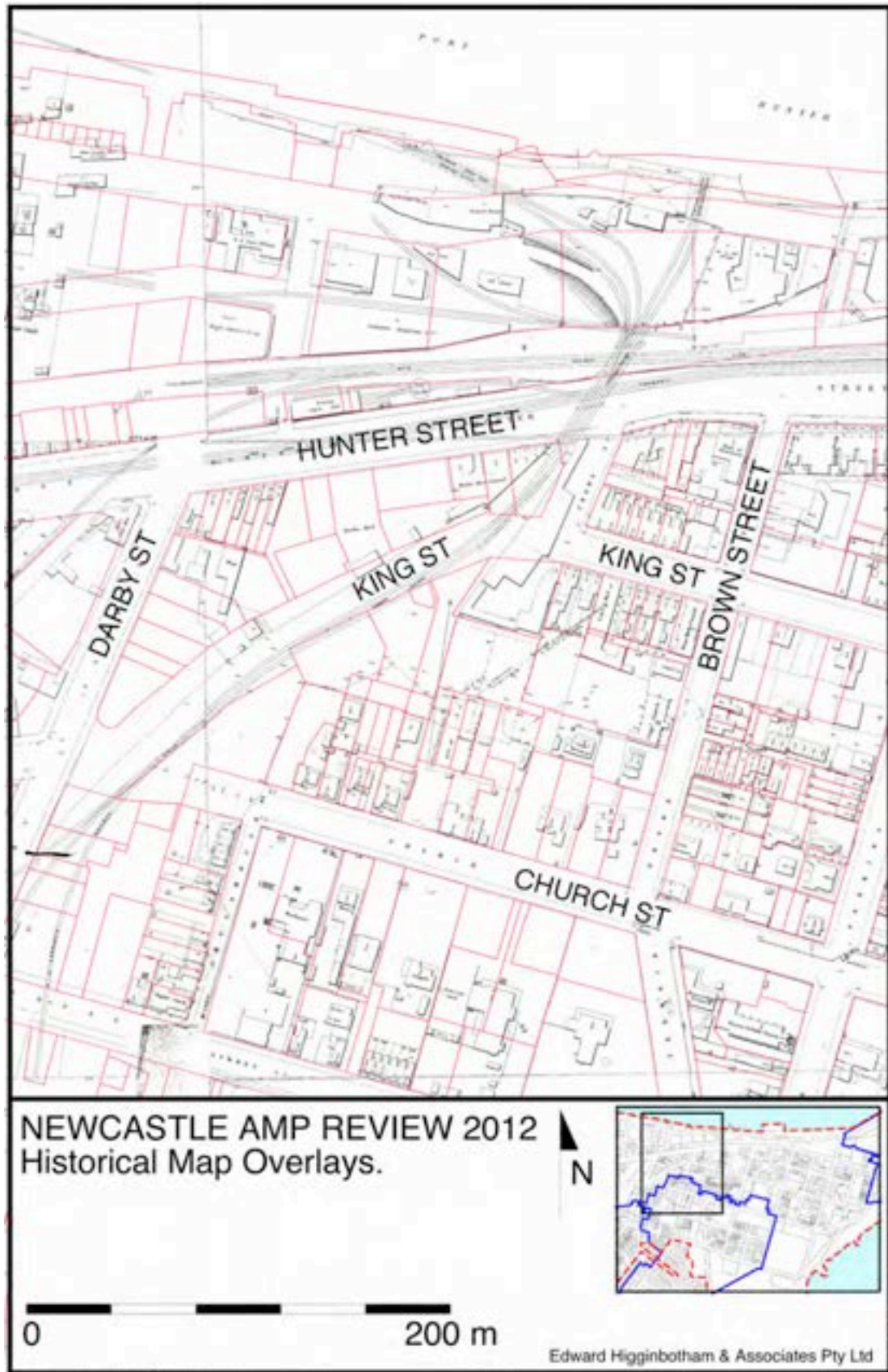
1880 - N 5.2137



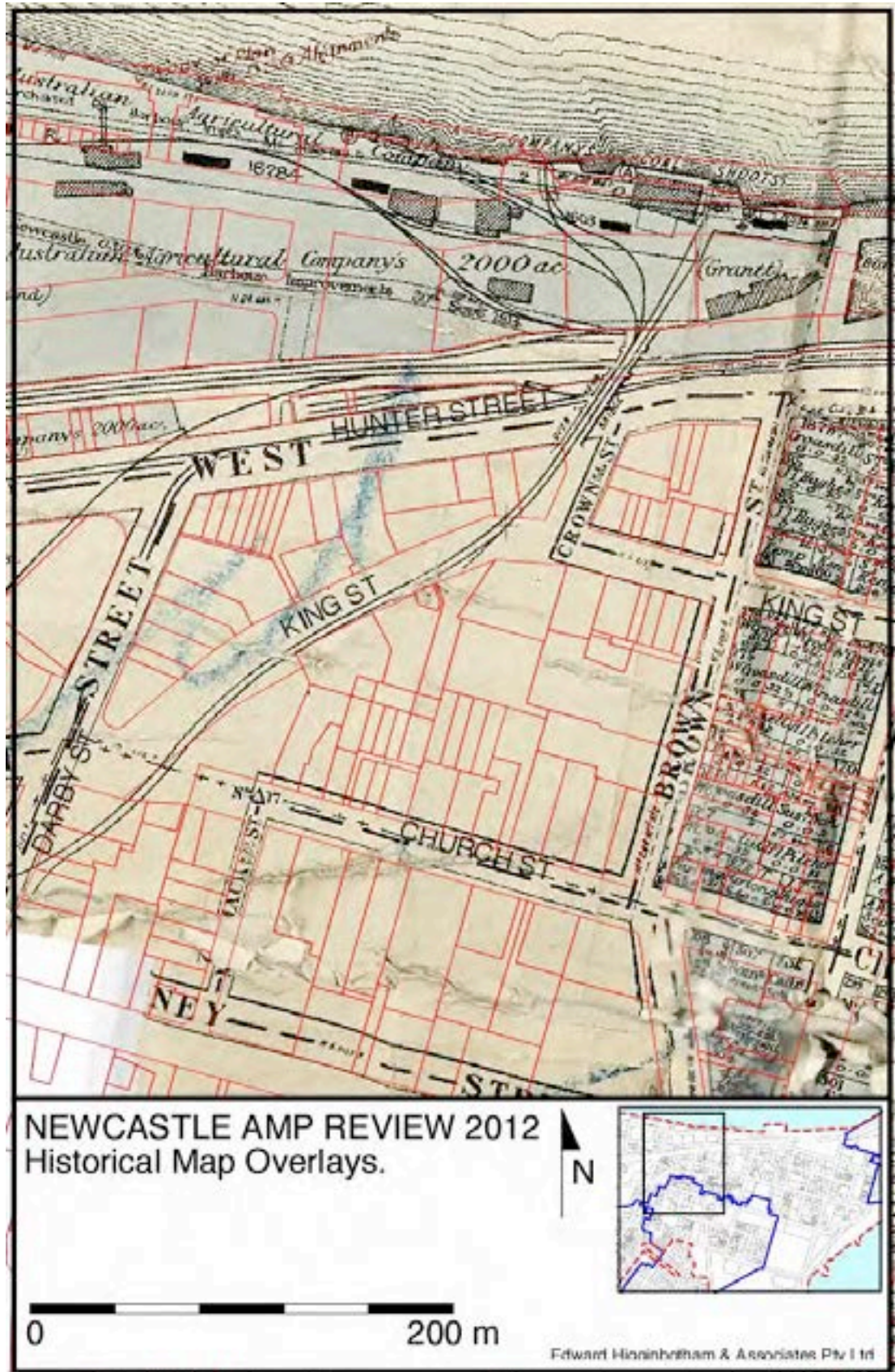
1886 - M&G



1893 - Jones, Fire Insurance

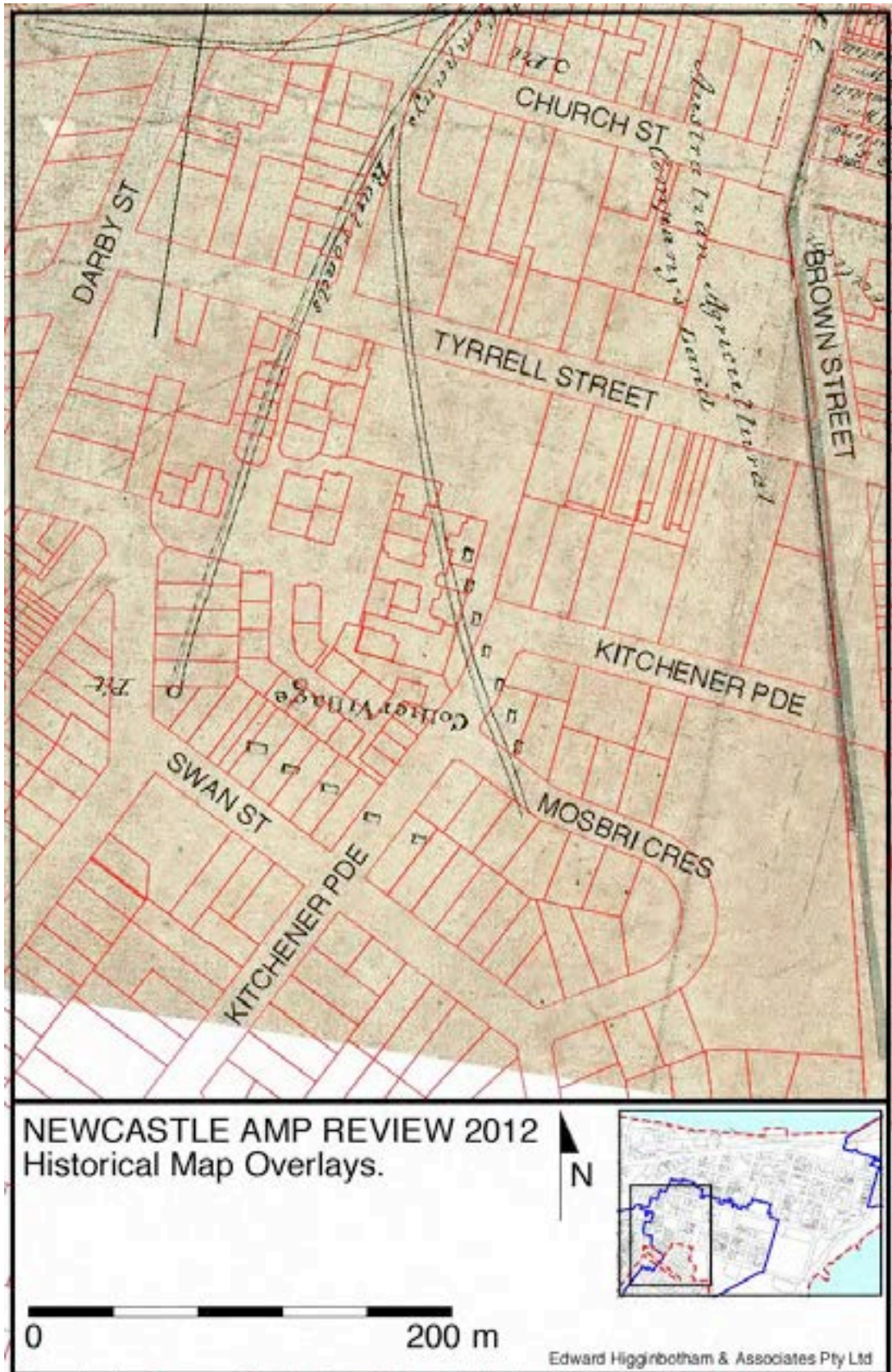


1895-97 - Detail

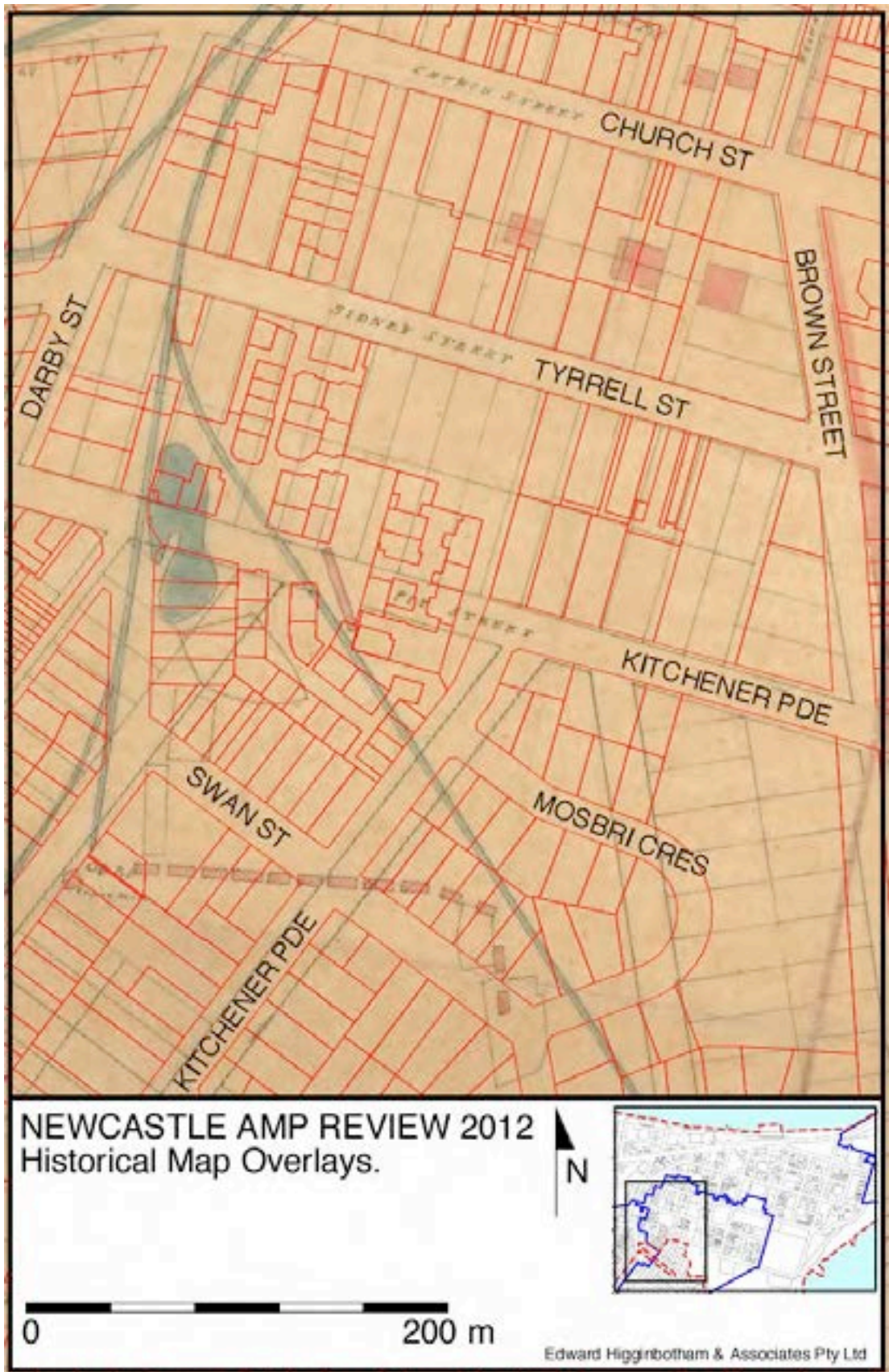


1915 - City

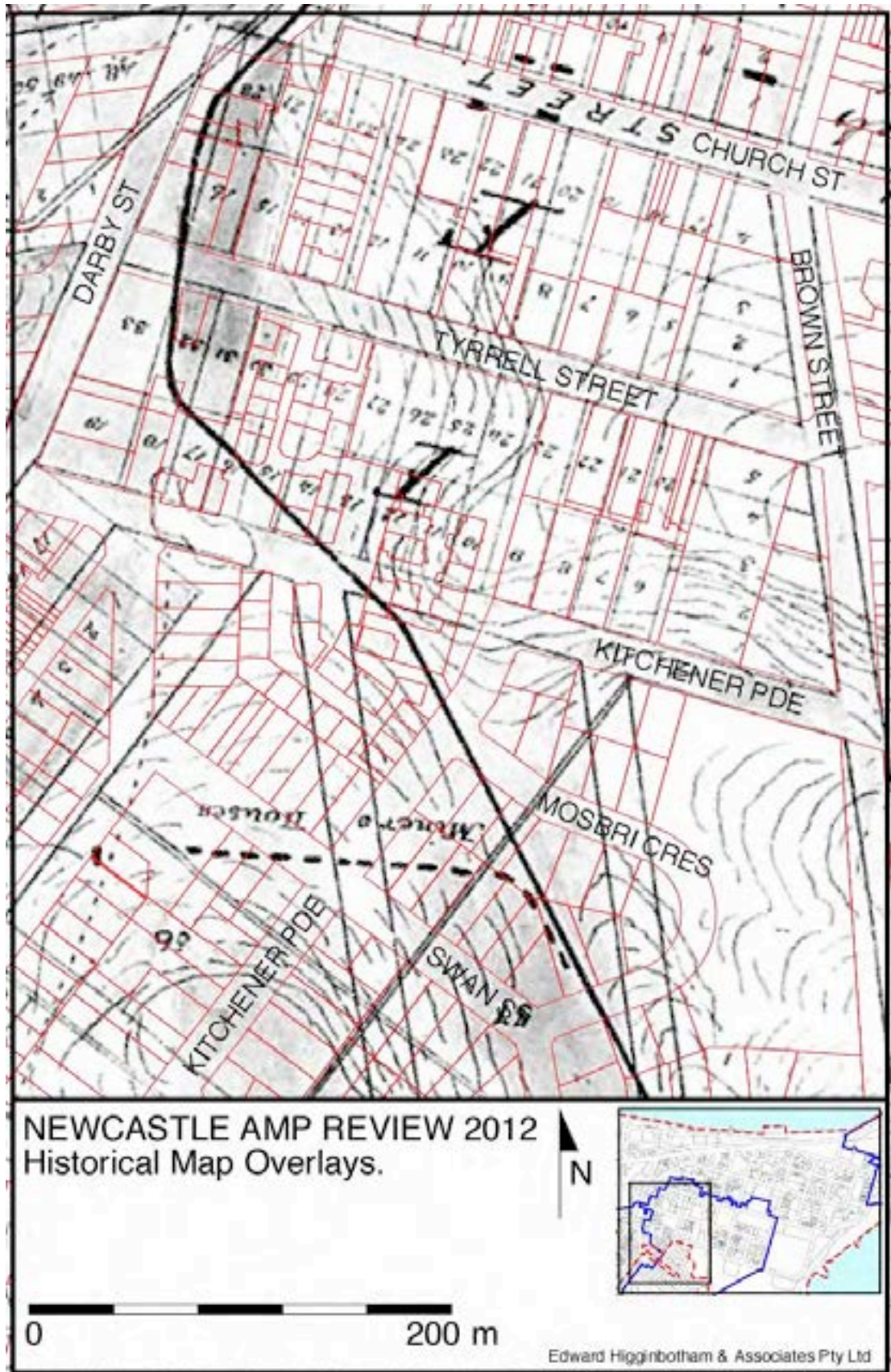
Block 023



1846 - City



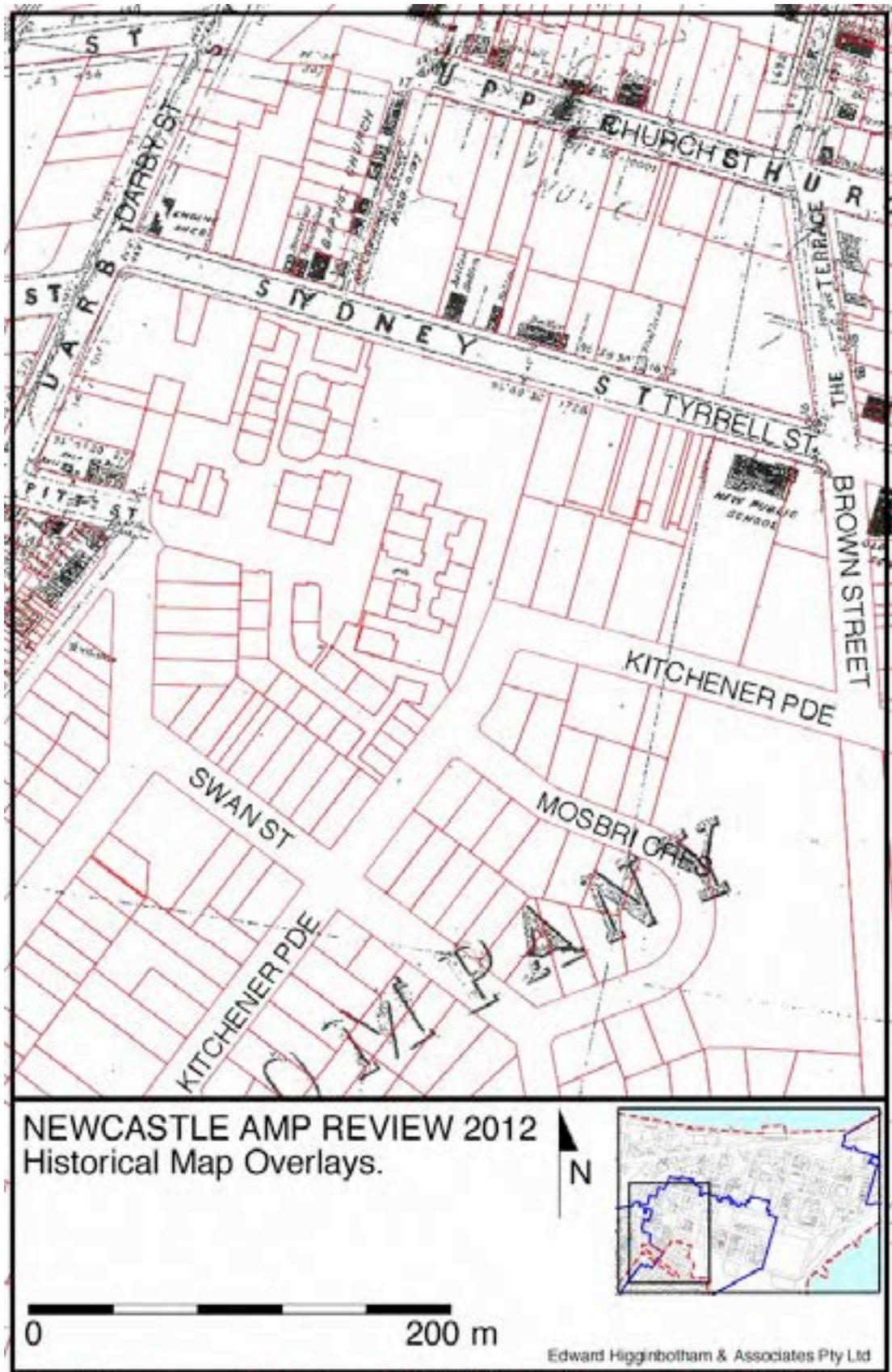
1850-7 - AAC



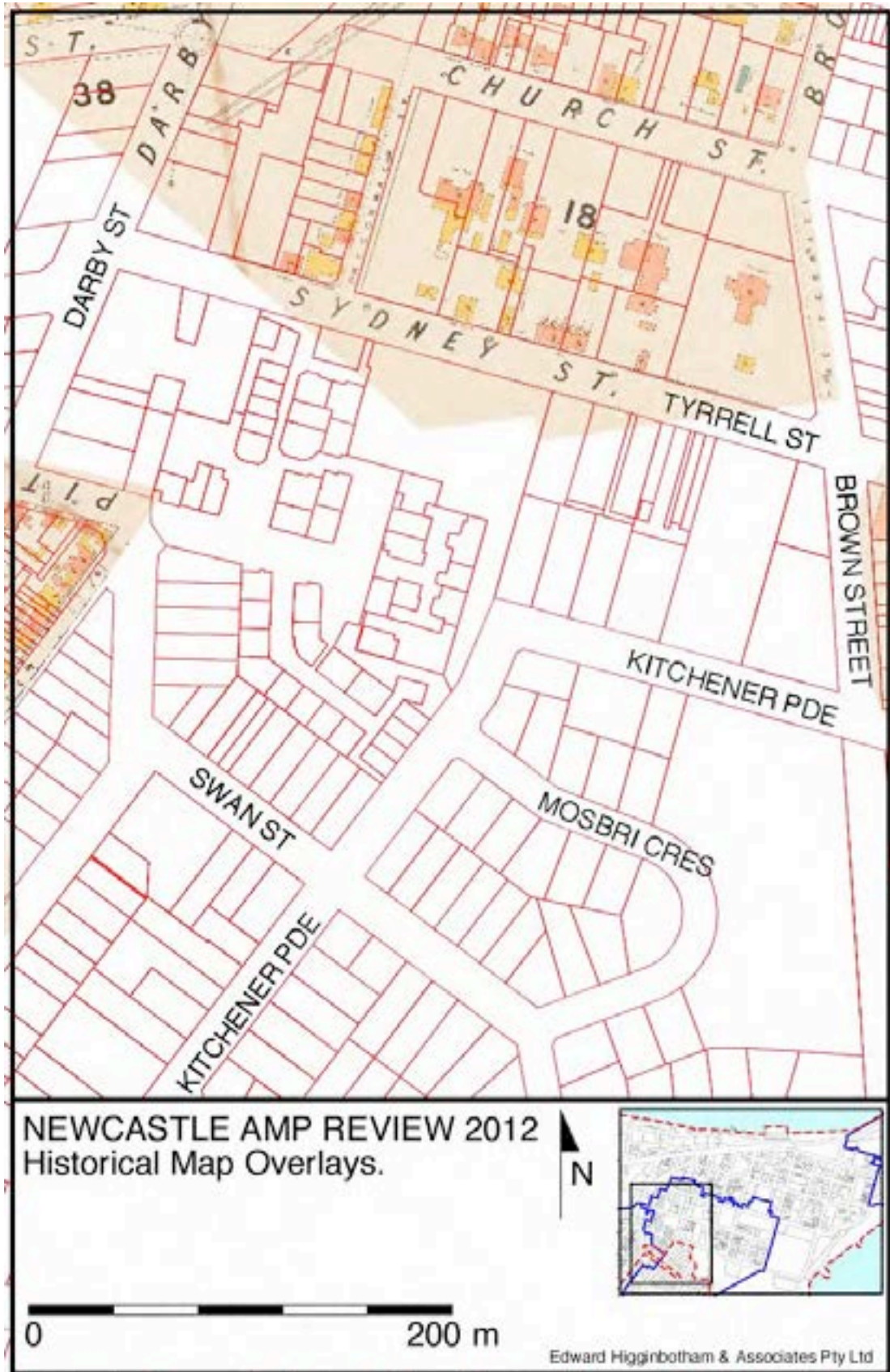
1853 - Darby



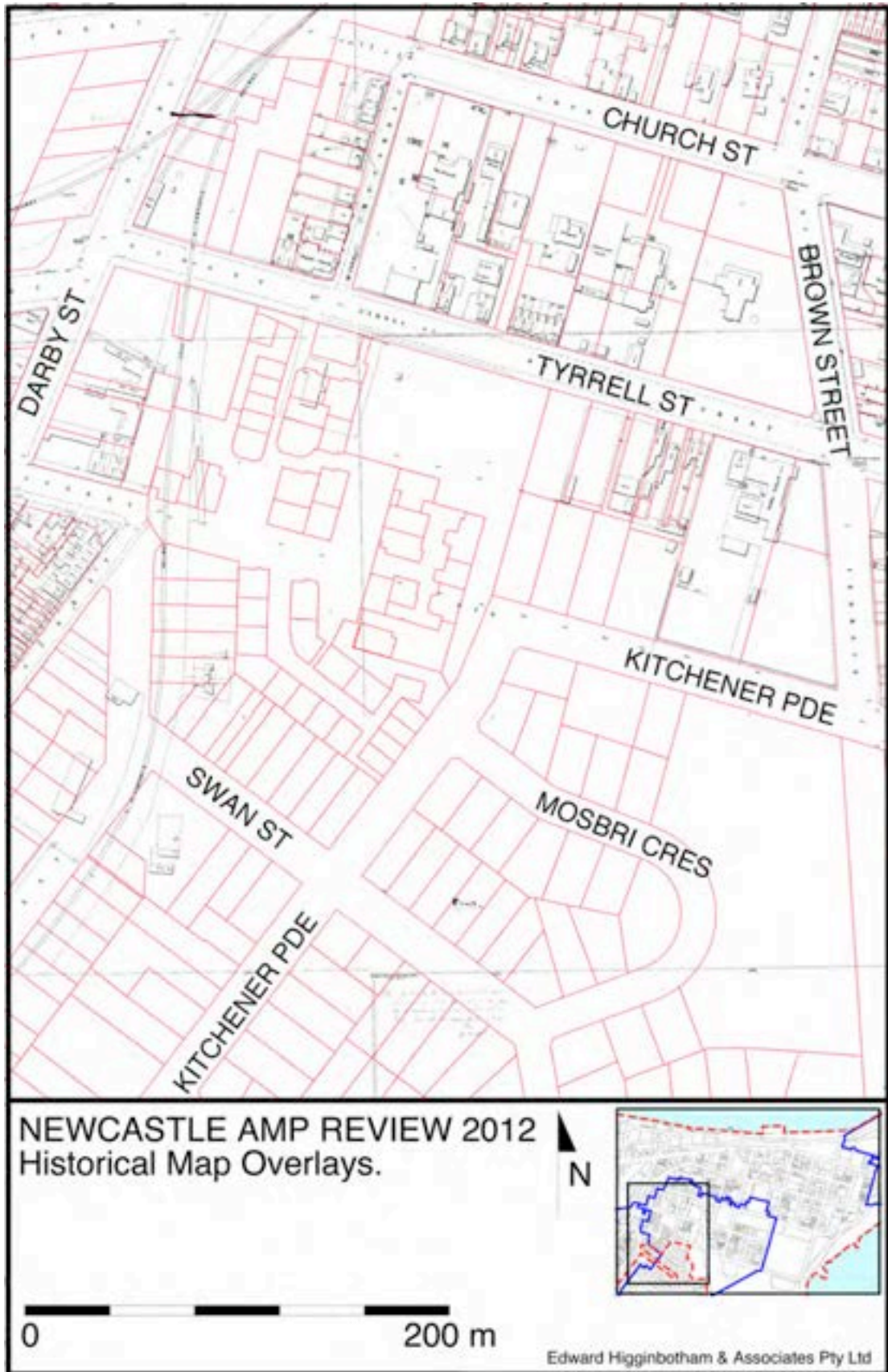
1857 - N 19. 652.



1880 - N 5.2137

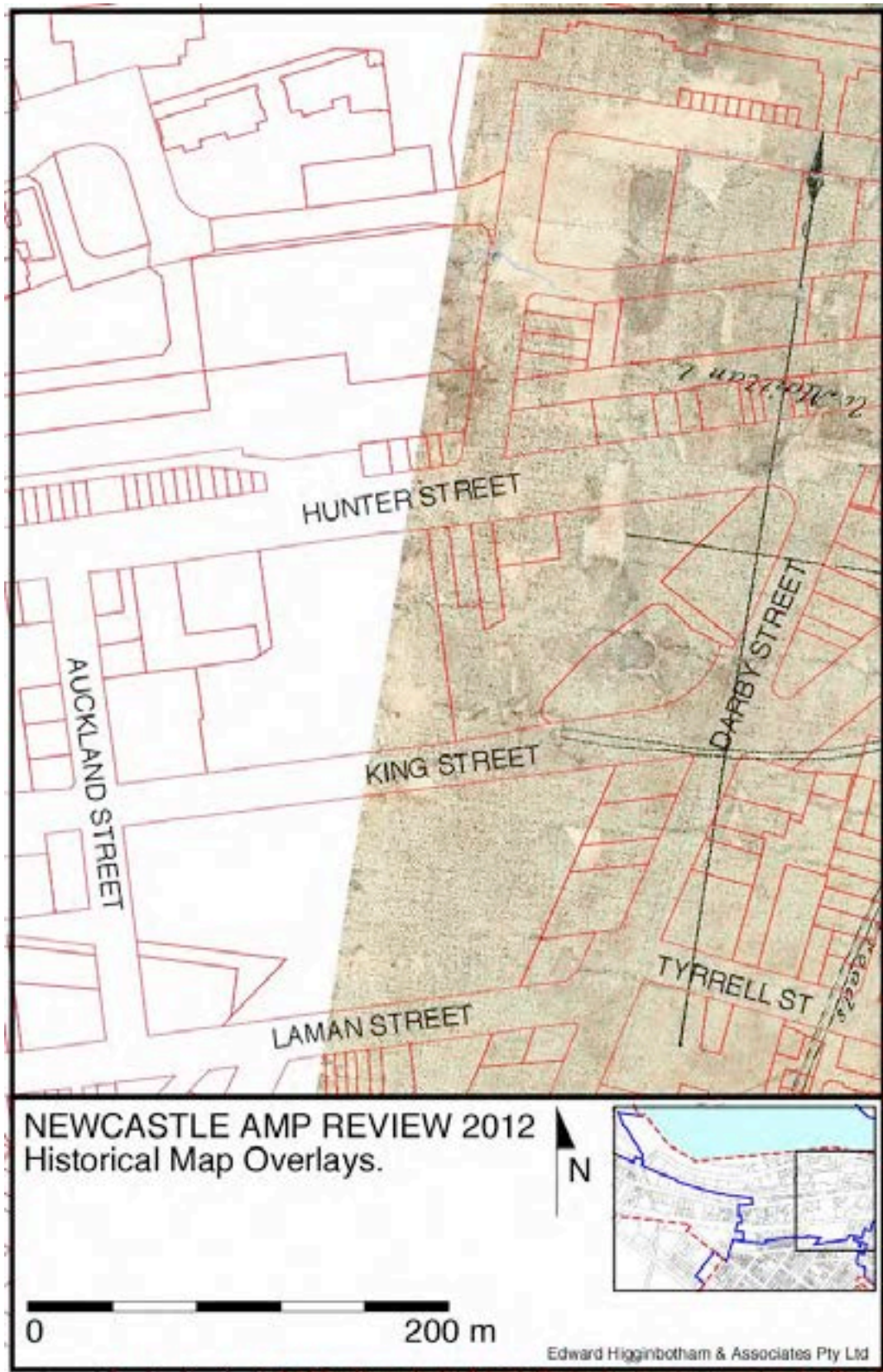


1886 - M&G



1895-97 - Detail

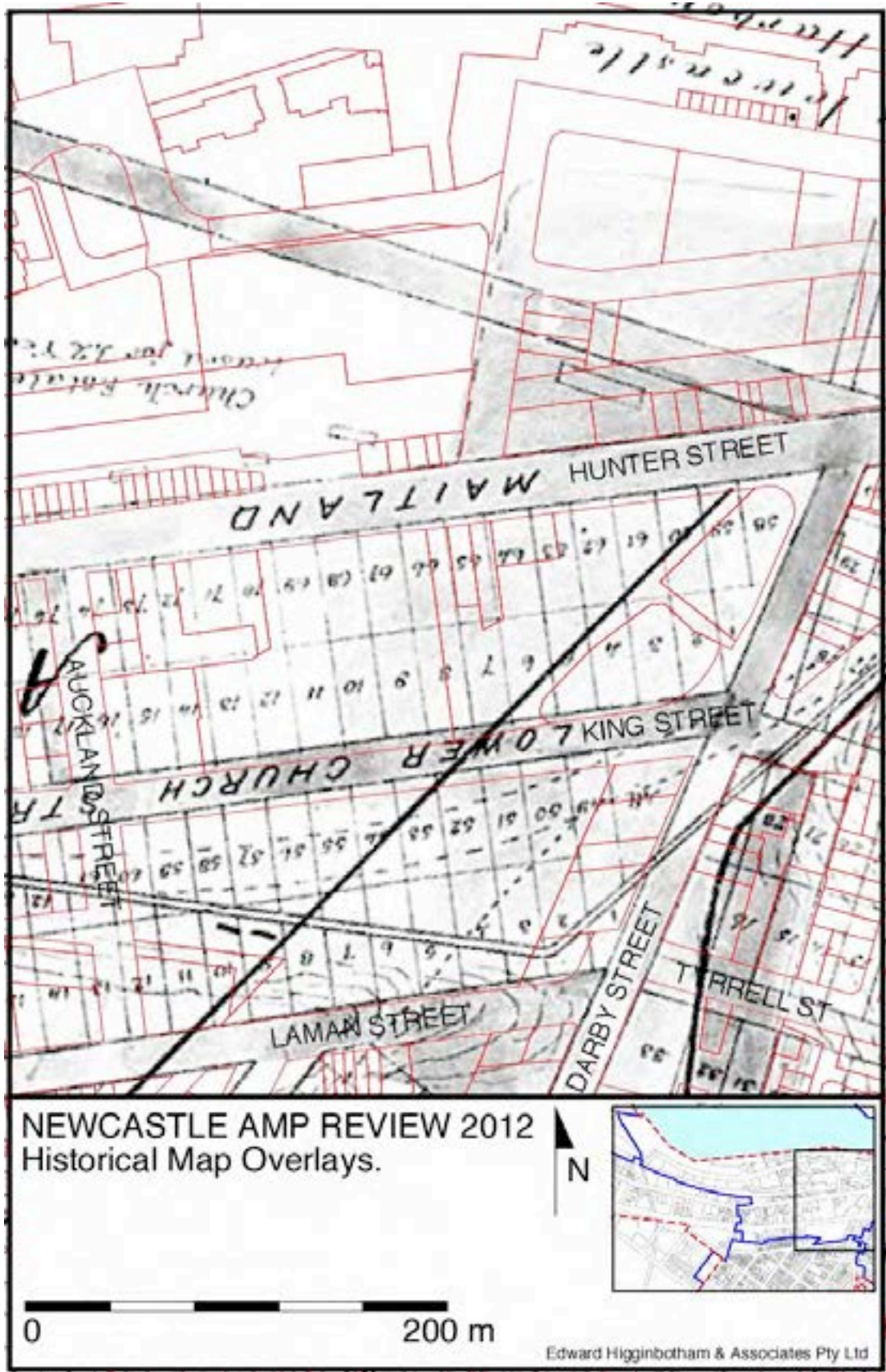
Block 024



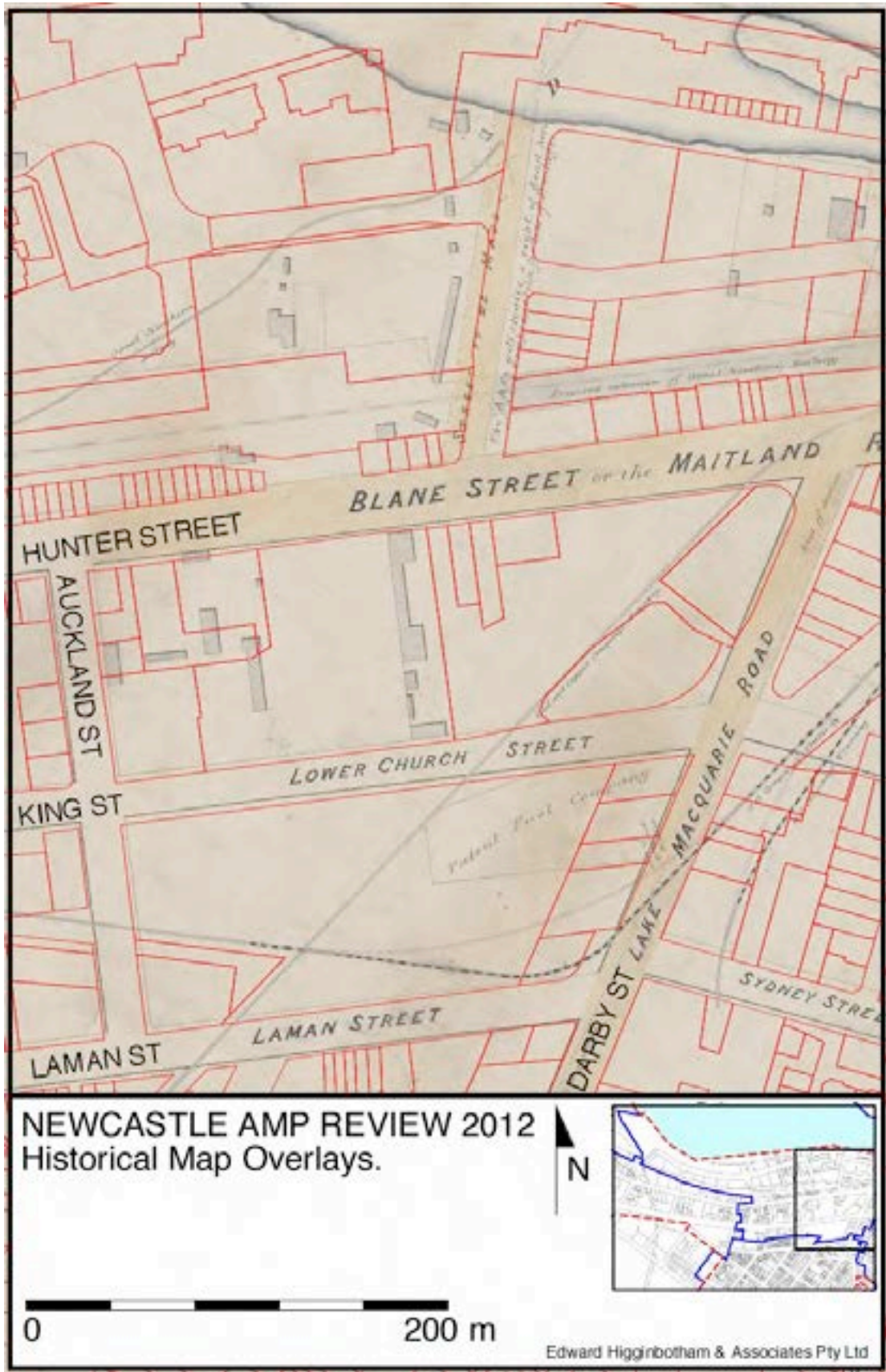
1846 - City



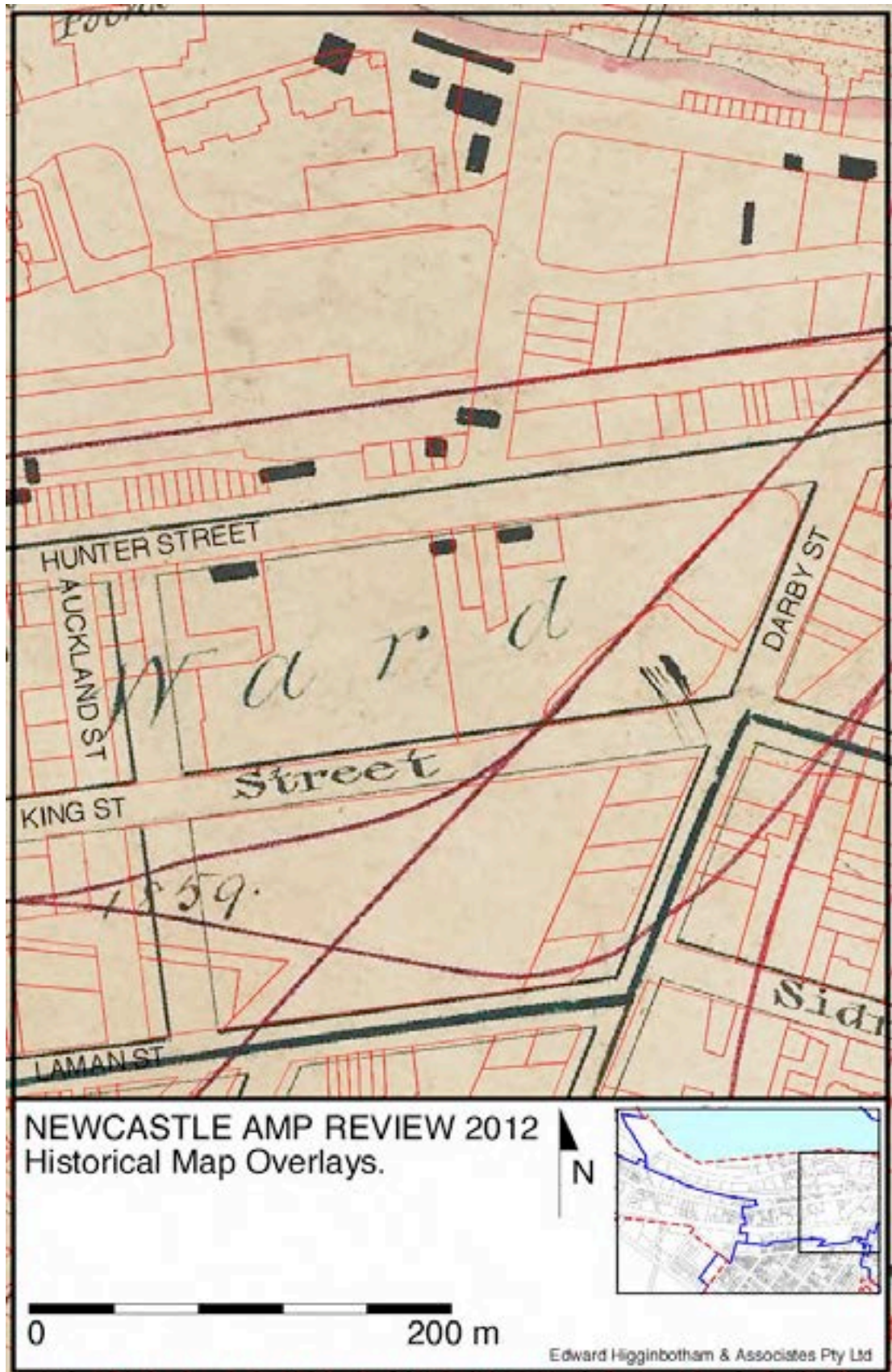
1850-7 - AAC



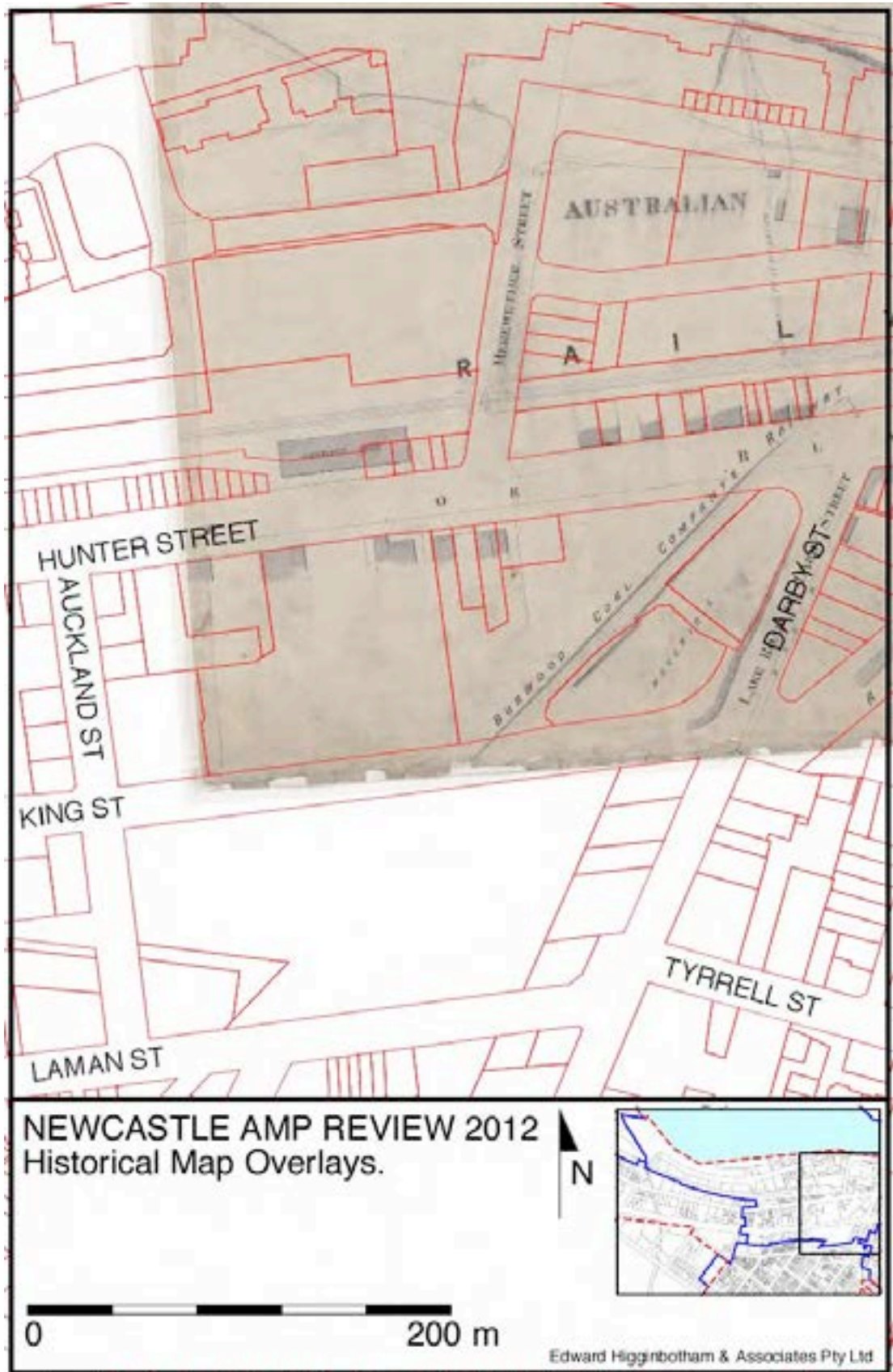
1853 - Darby



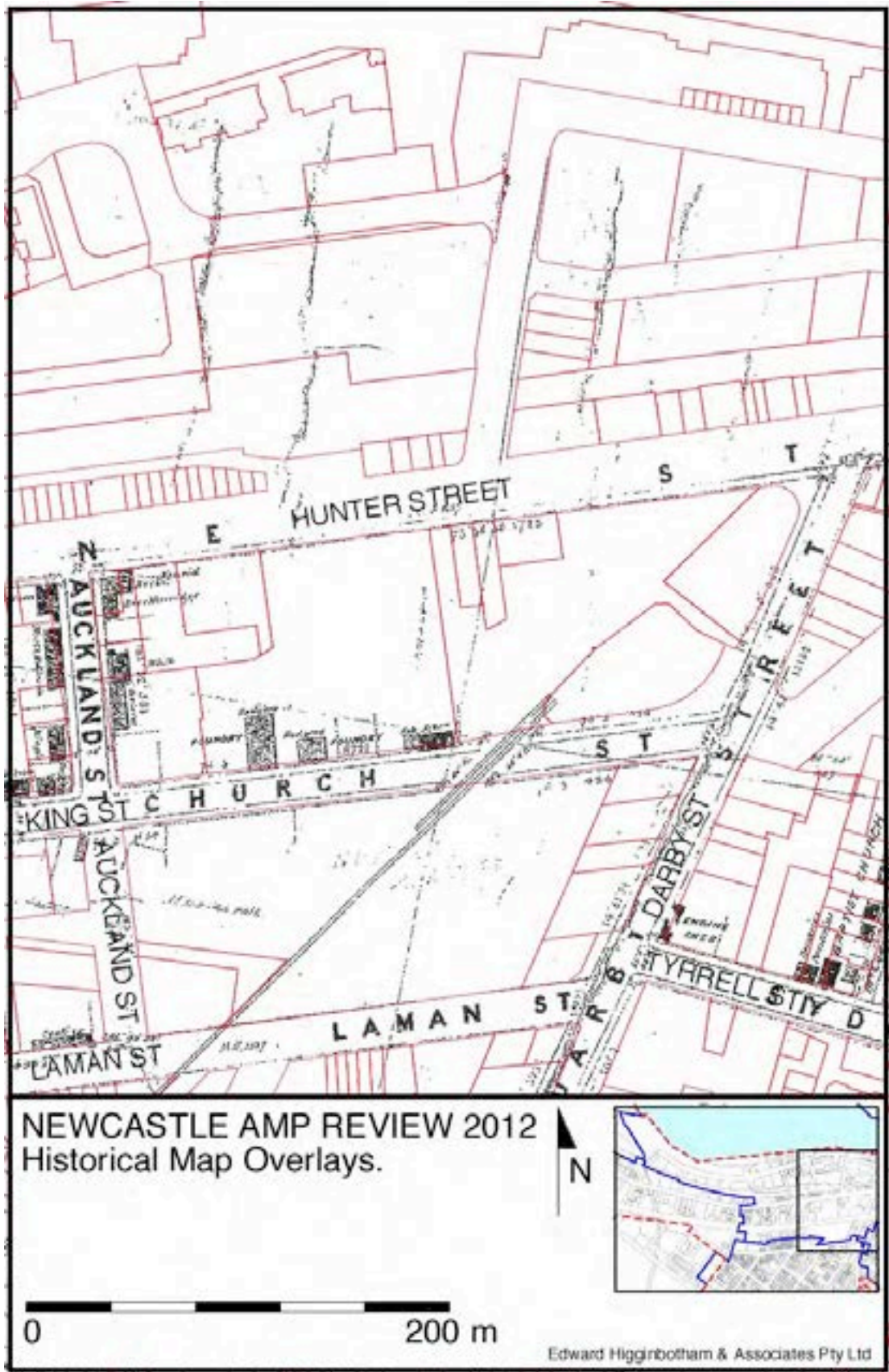
1857 - AAC Proposed Improvements.



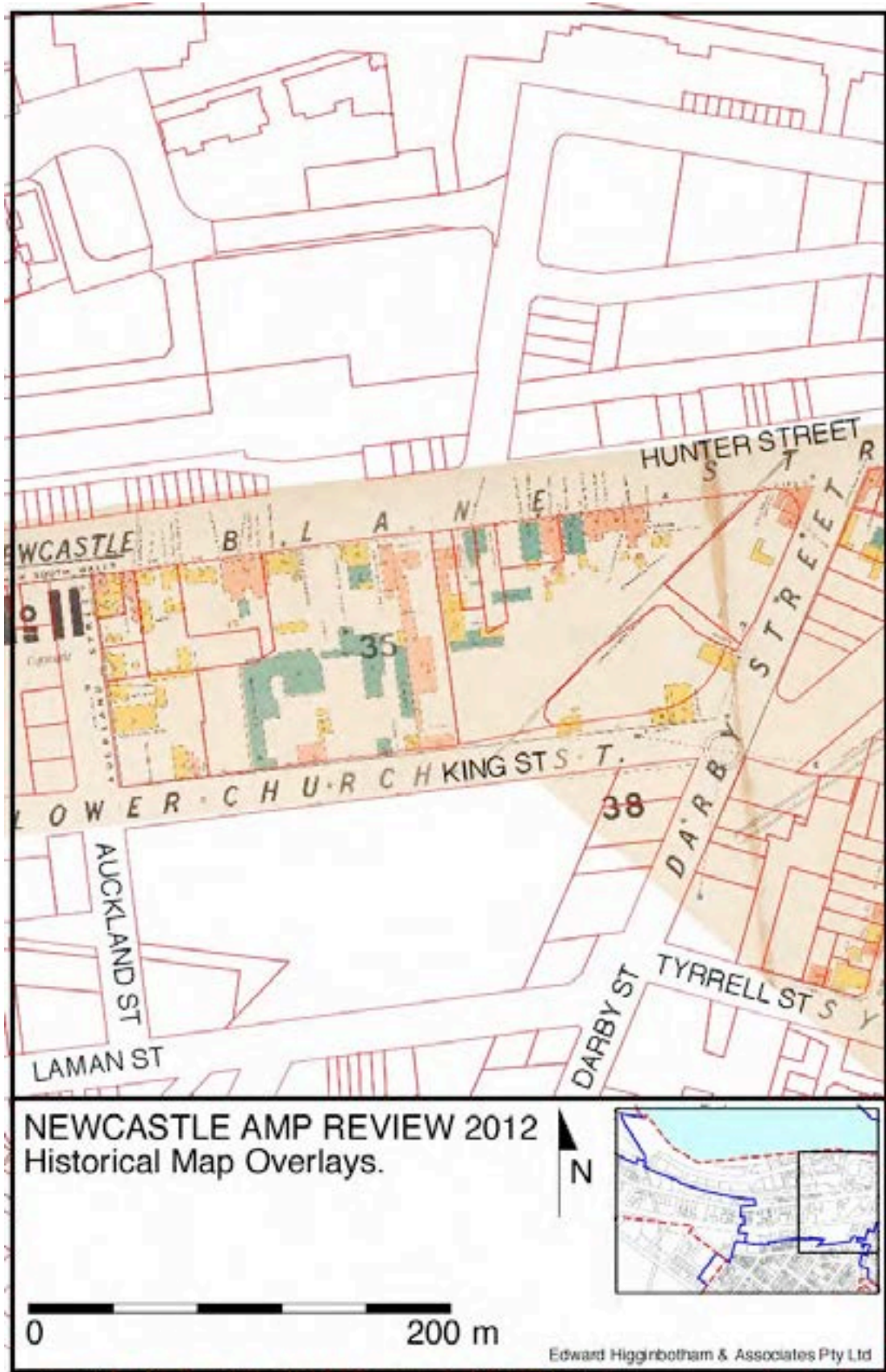
1857 - N 19. 652.



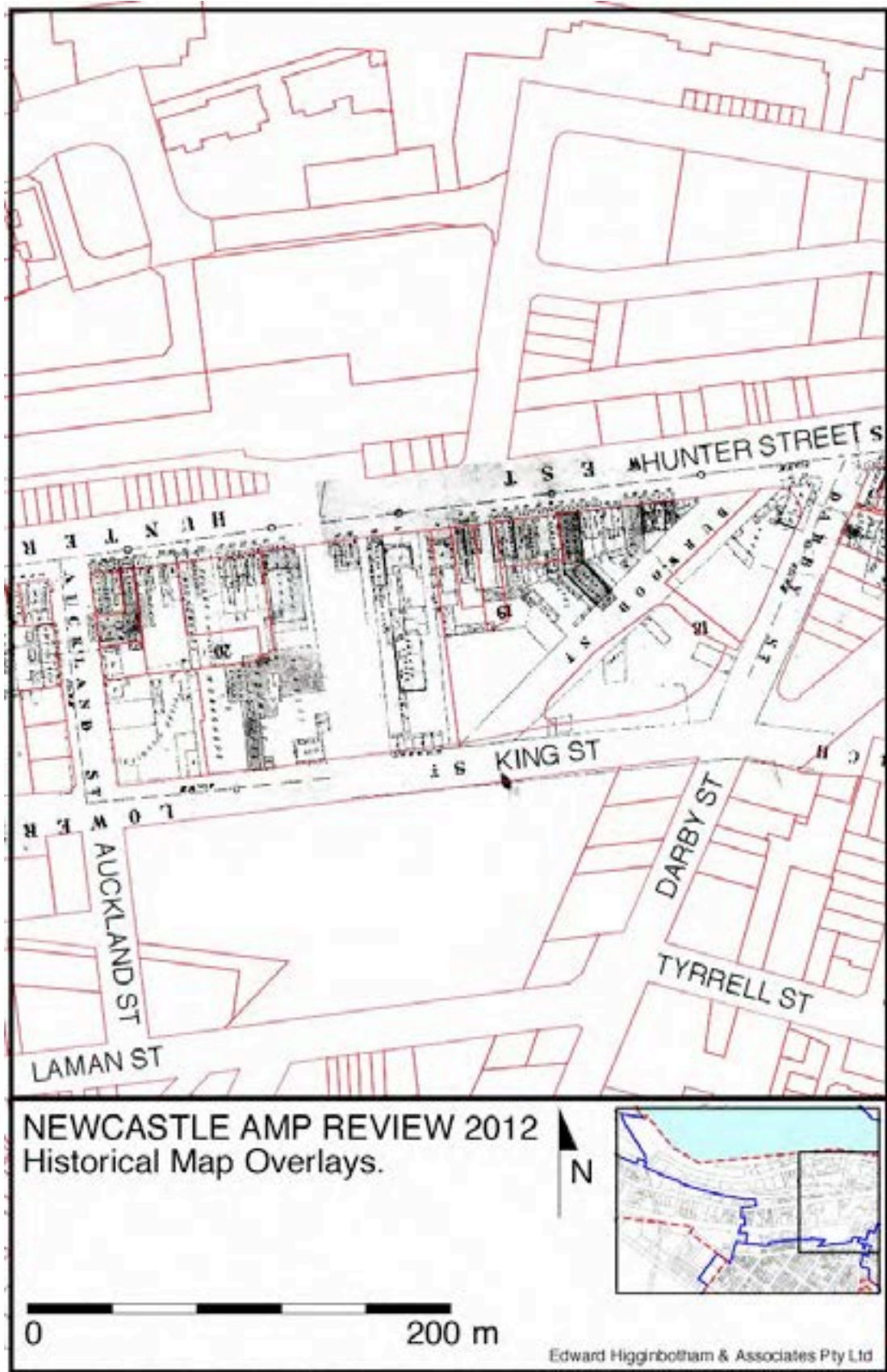
1874 - SR Plans 1415-1315



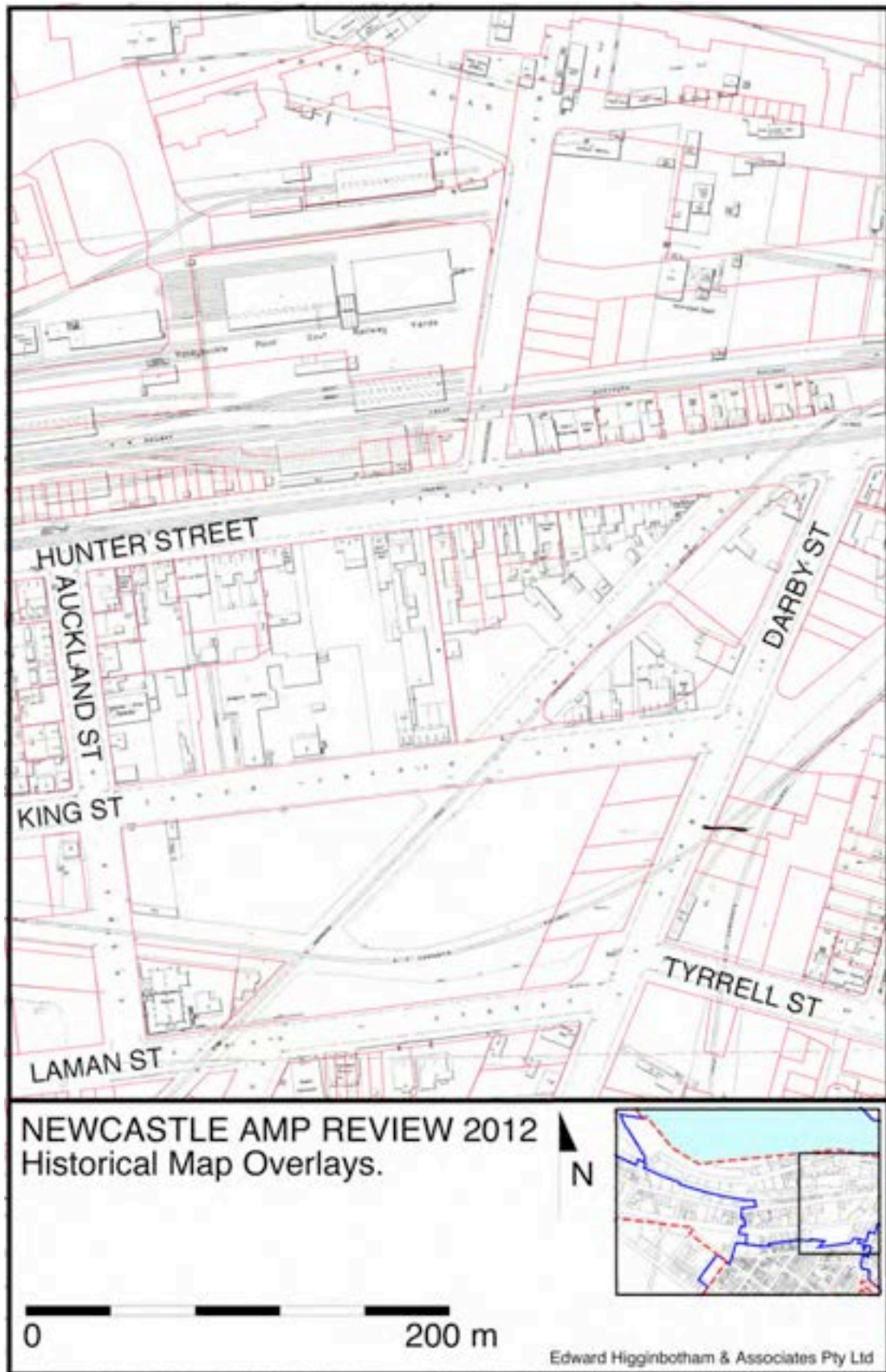
1880 - N 5.2137



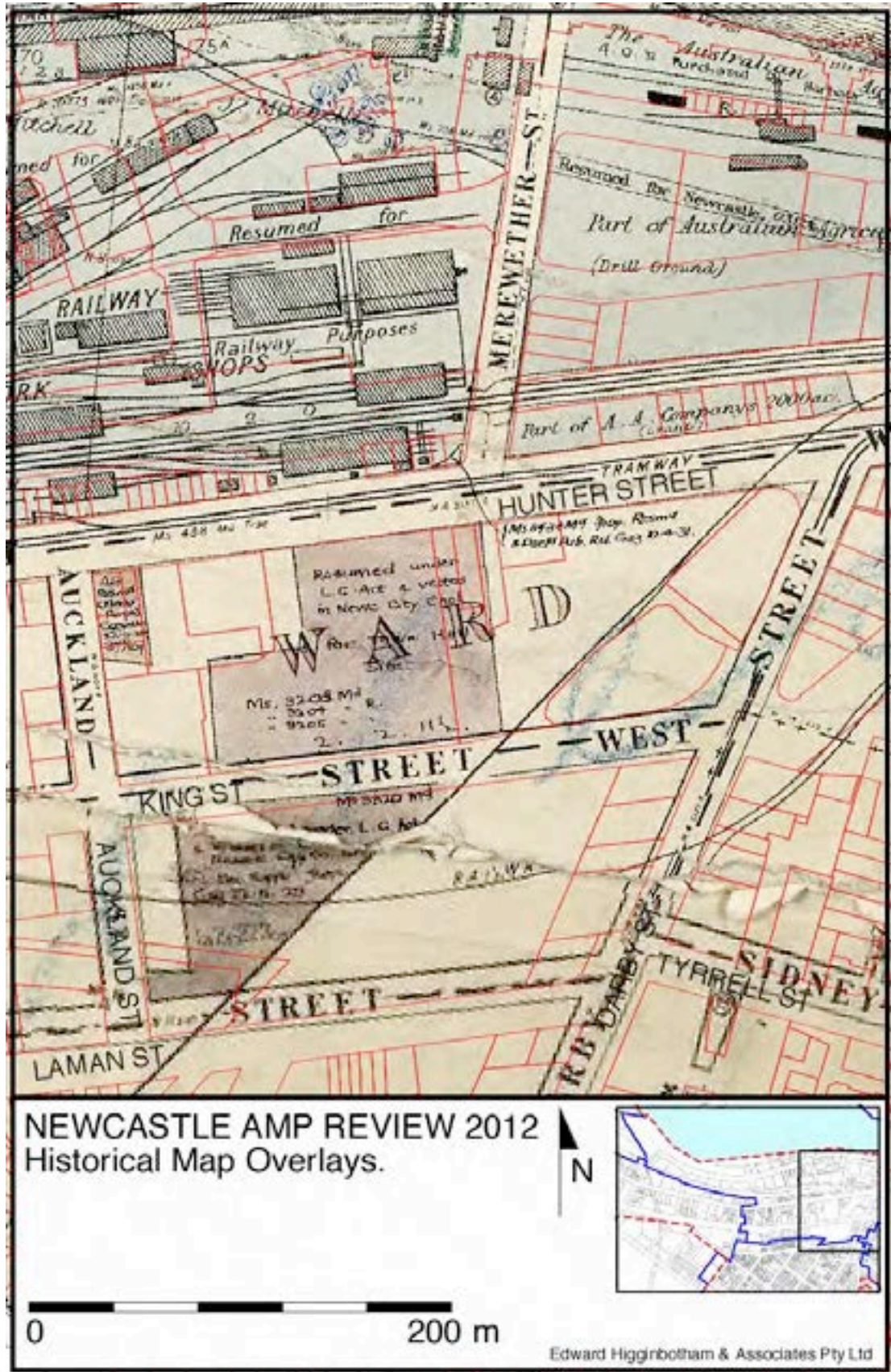
1886 - M&G



1893 - Jones, Fire Insurance

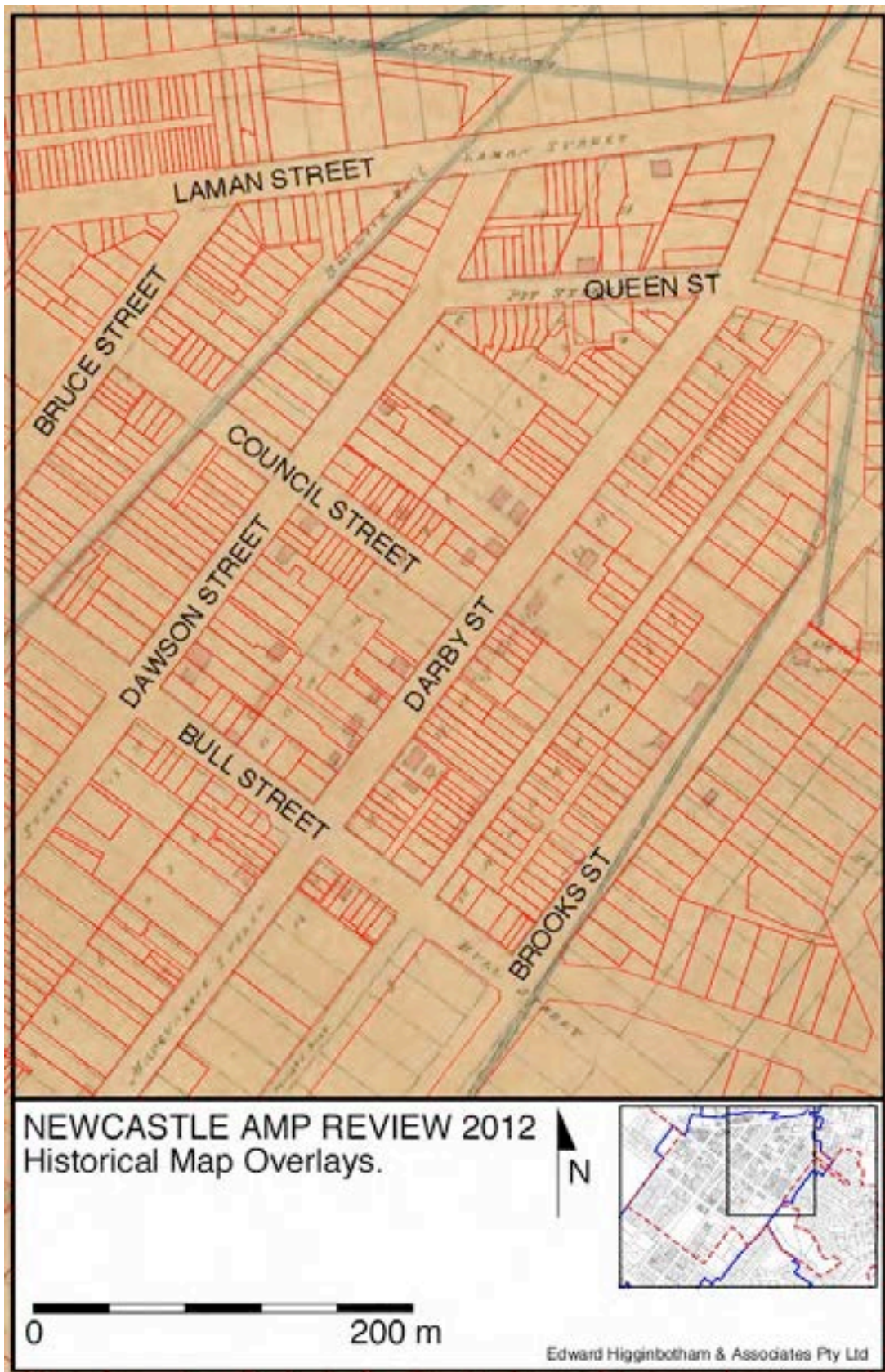


1895-97 - Detail

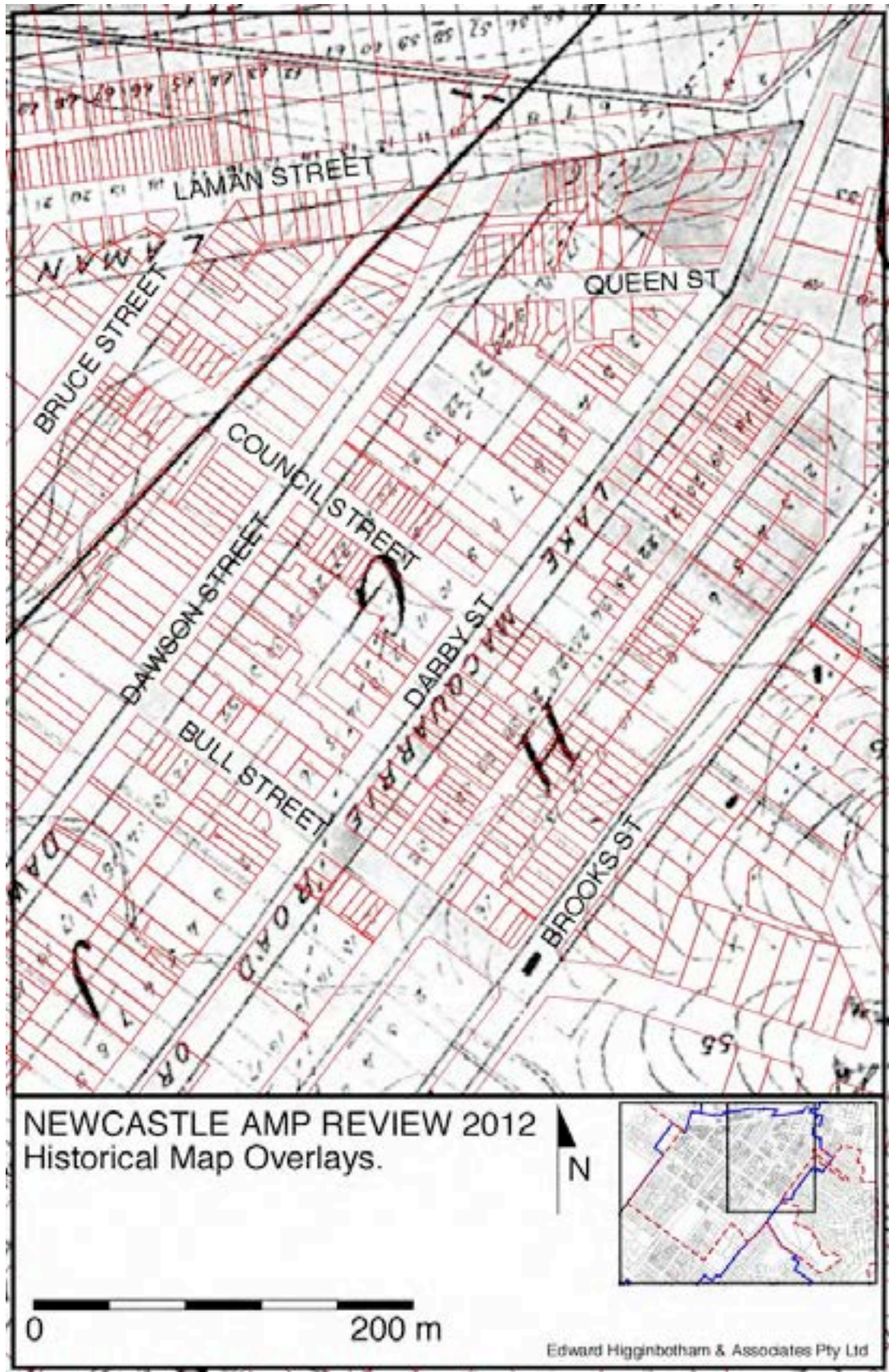


1915 - City

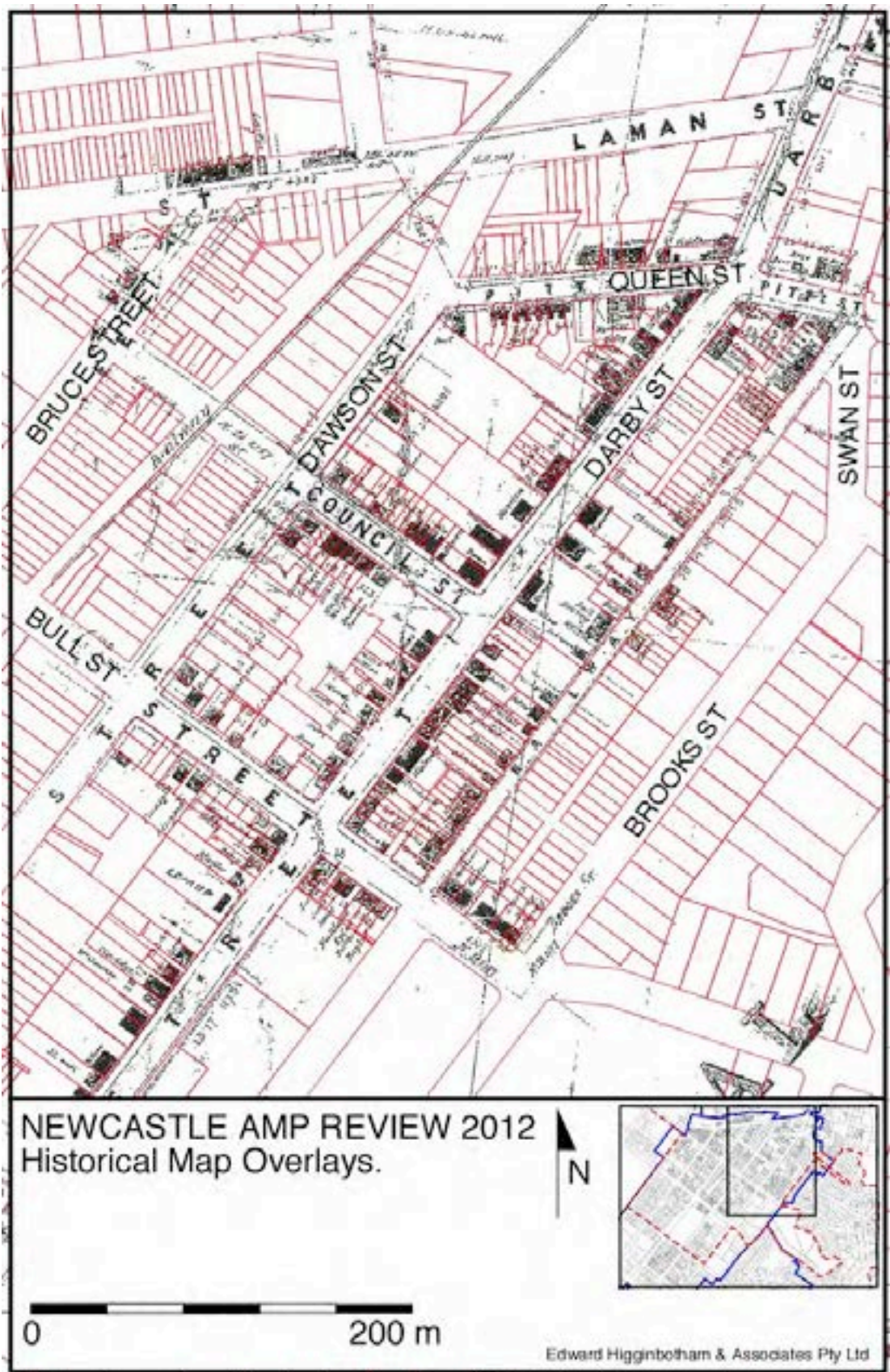
Block 025



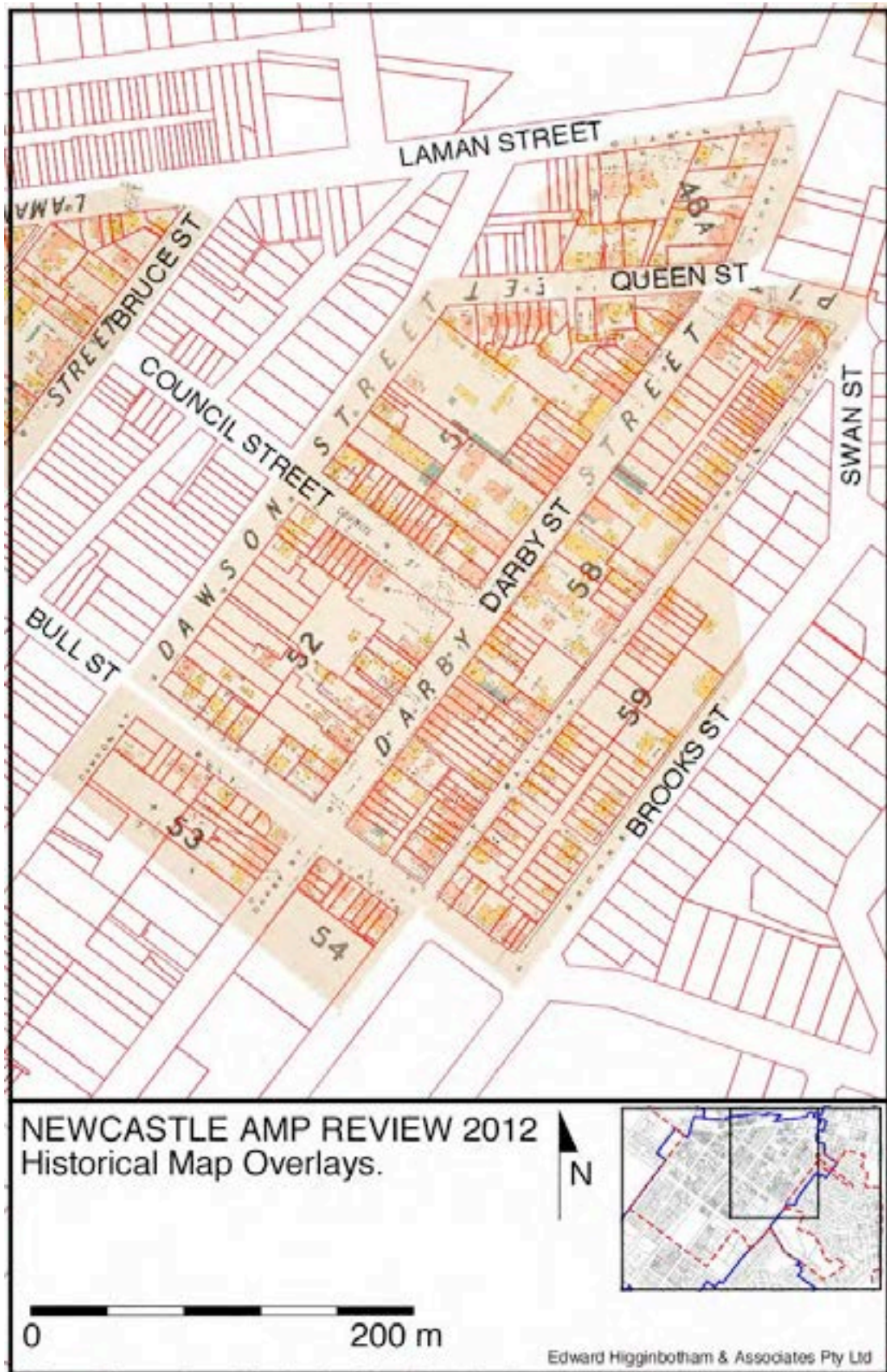
1850-7 - AAC



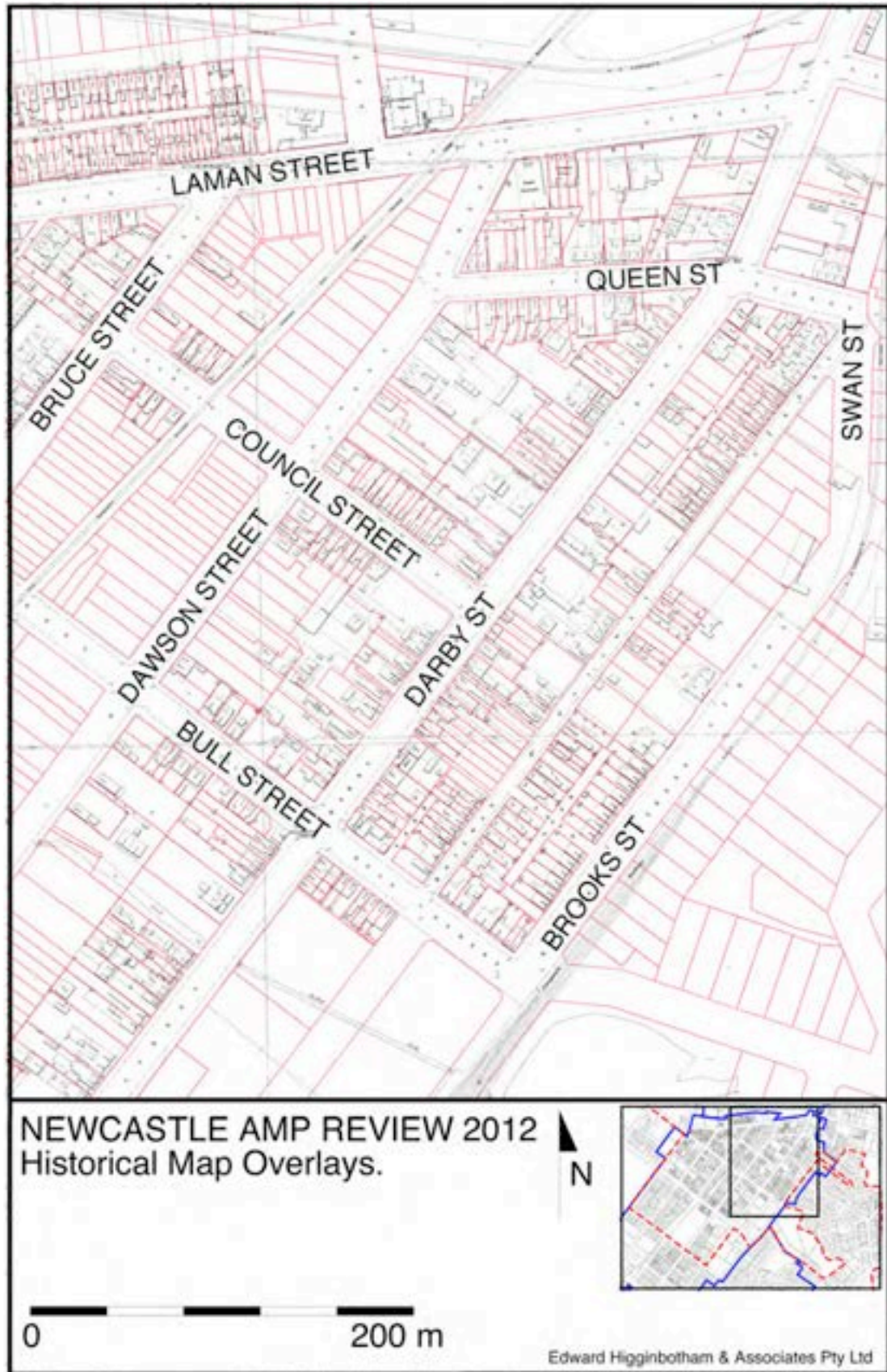
1853 - Darby



1880 - N 5.2137

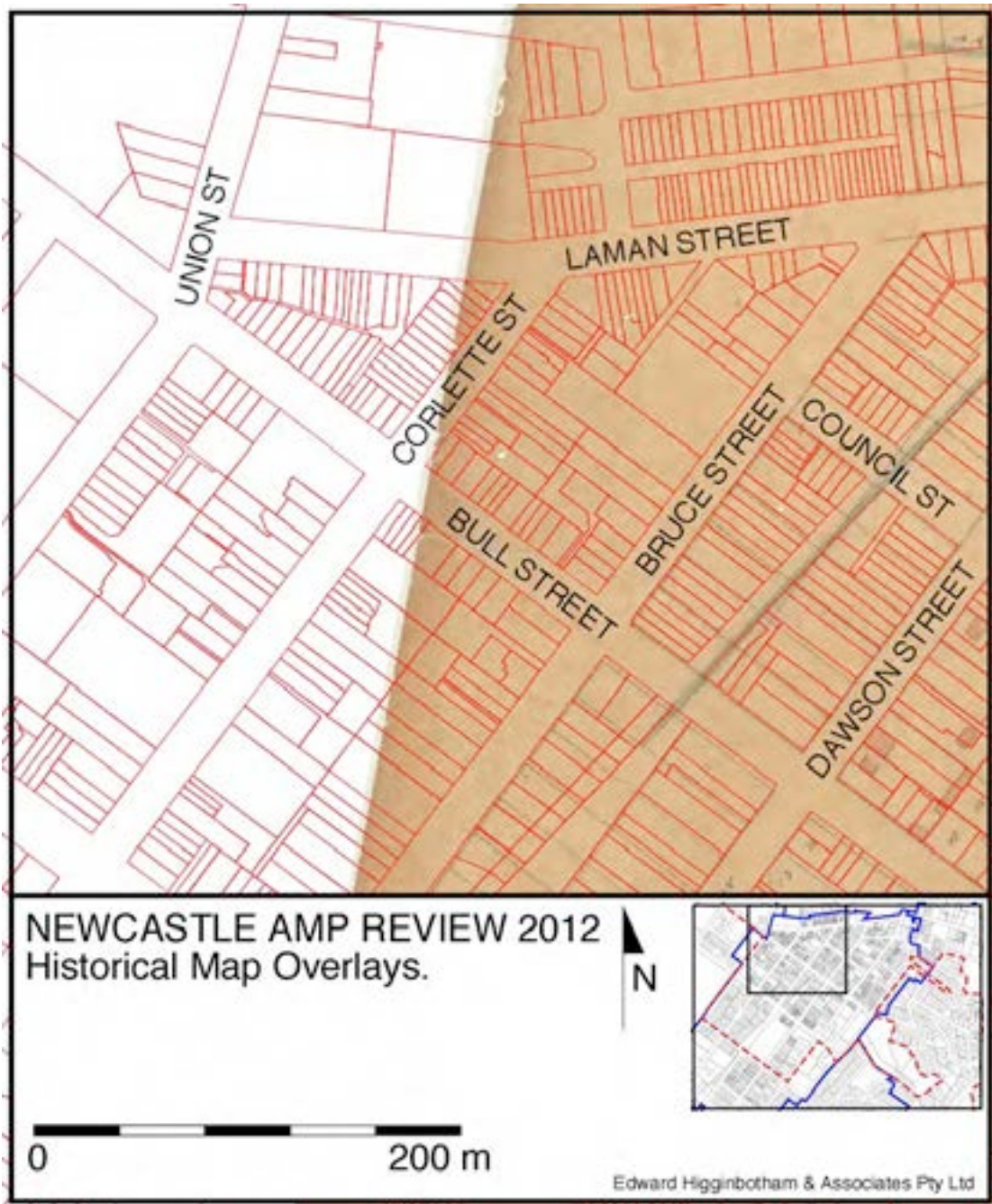


1886 - M&G

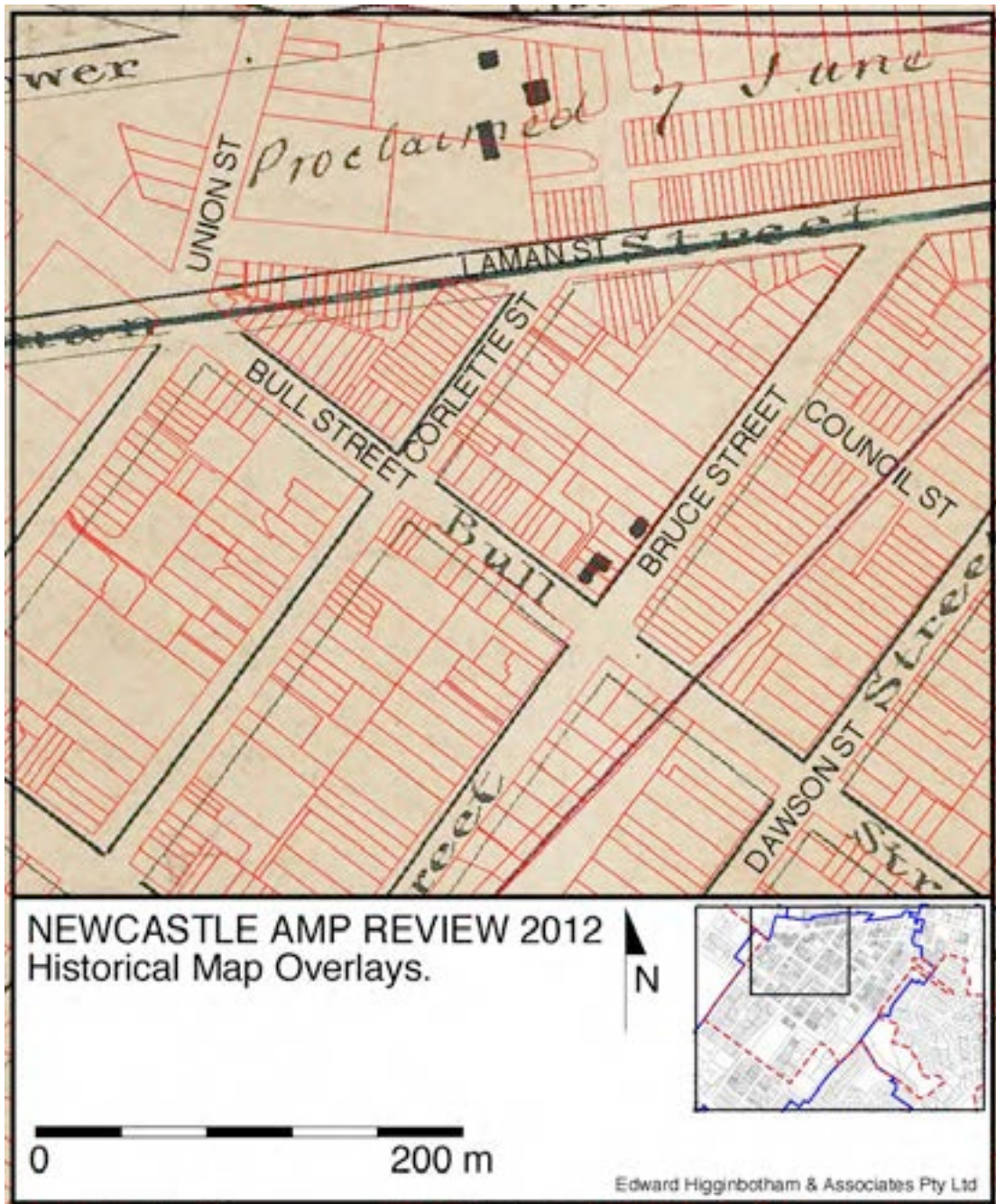


1895-97 - Detail

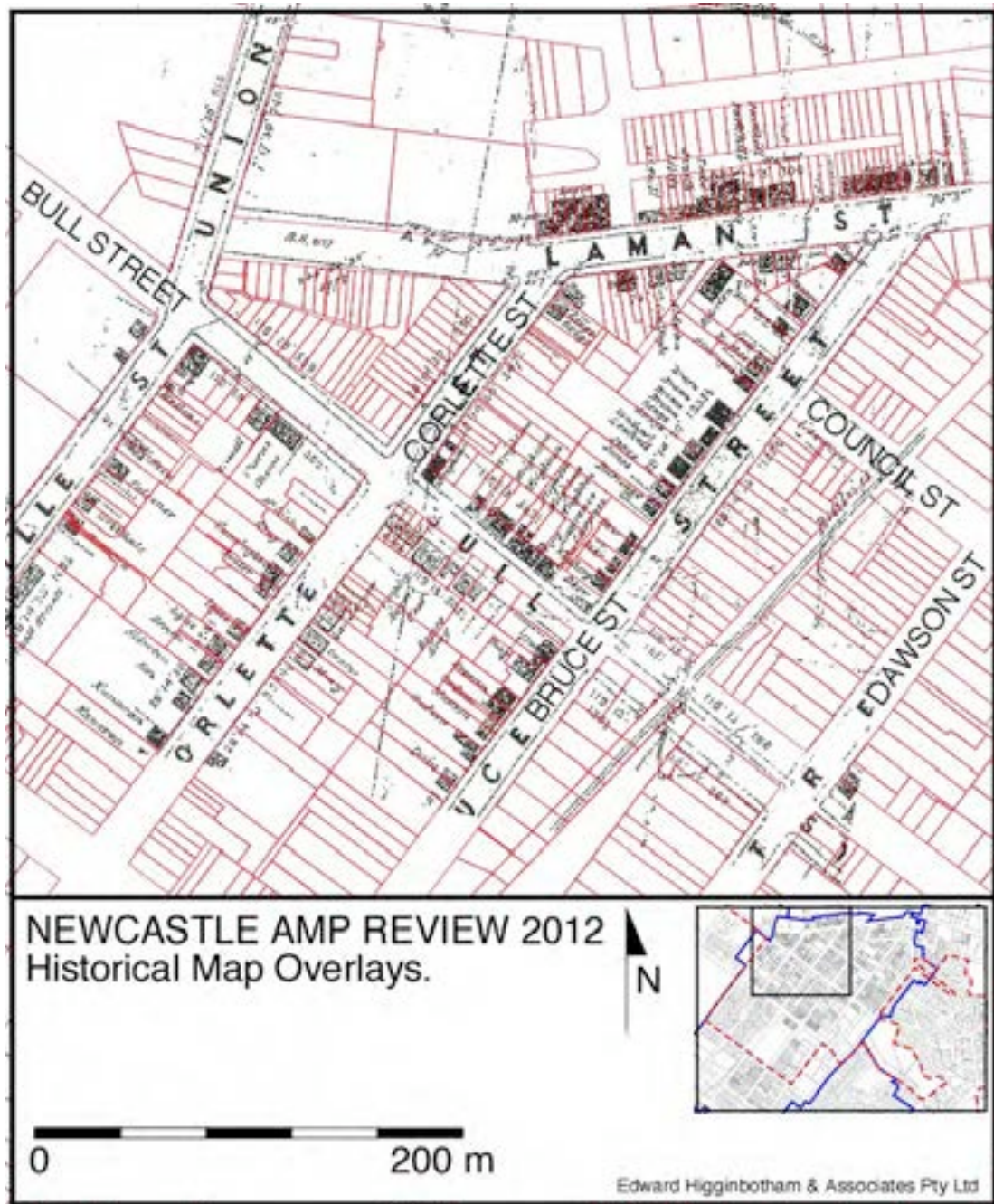
Block 026



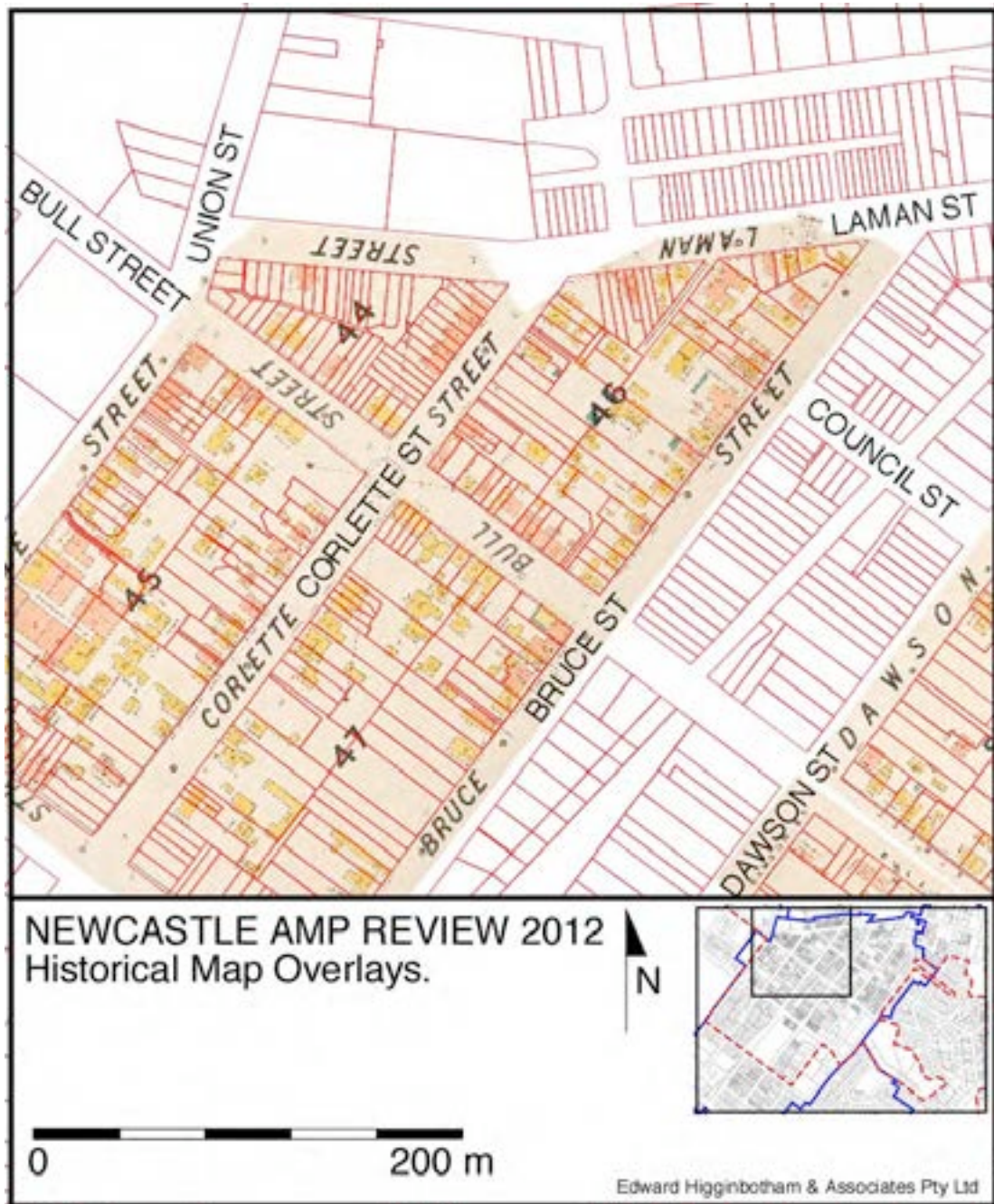
1850-7 - AAC



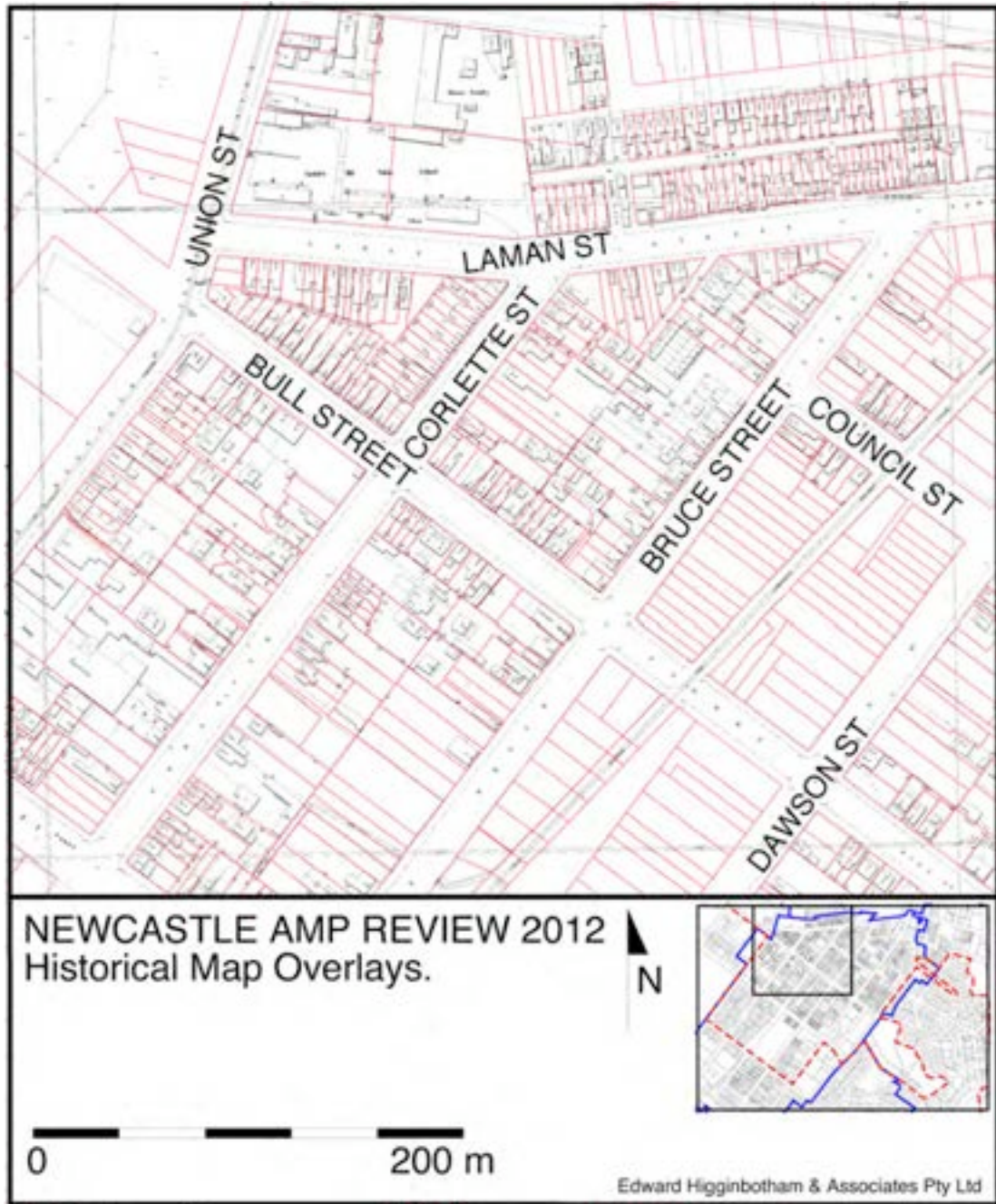
1857 - N 19. 652.



1880 - N 5.2137

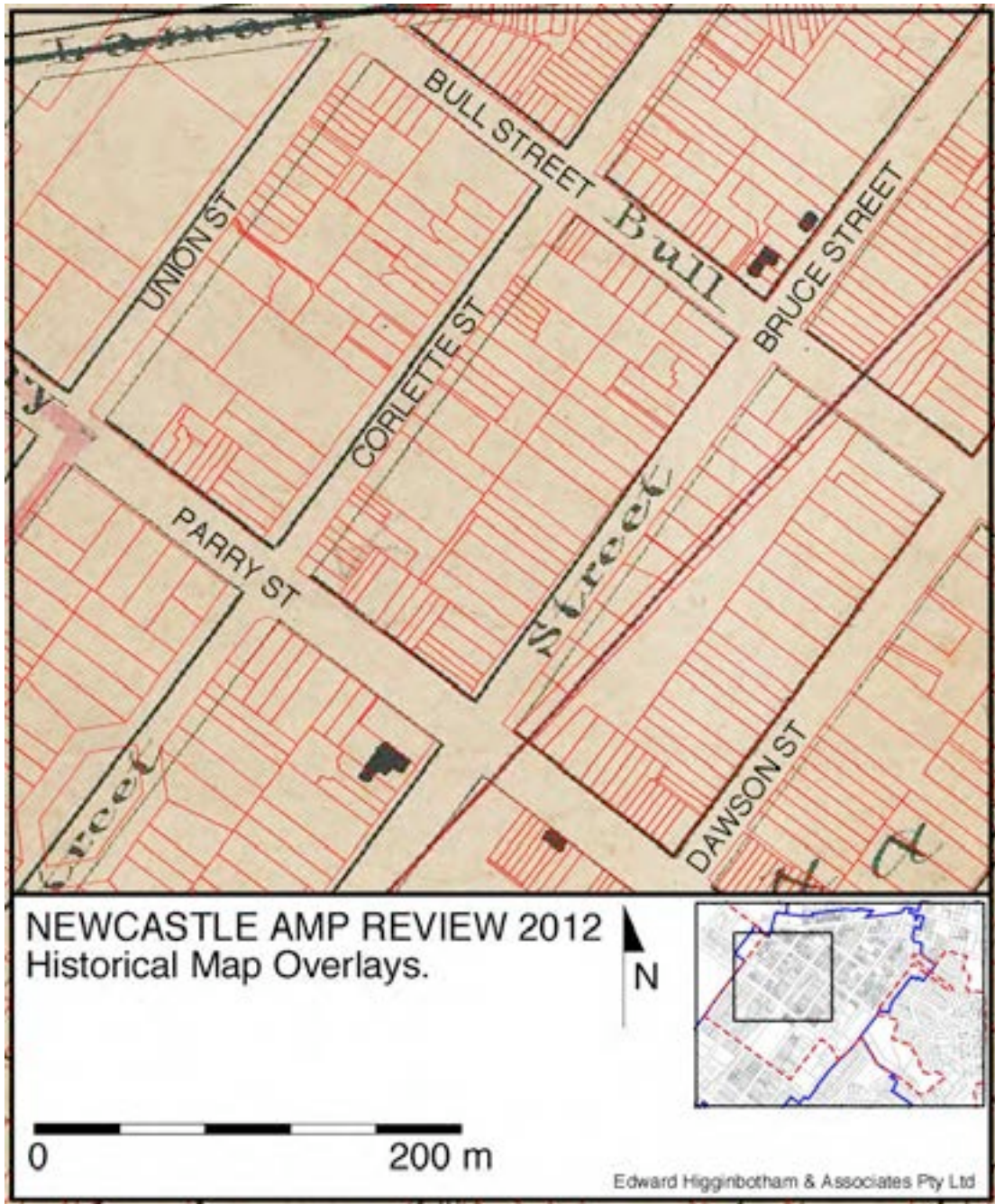


1886 - M&G

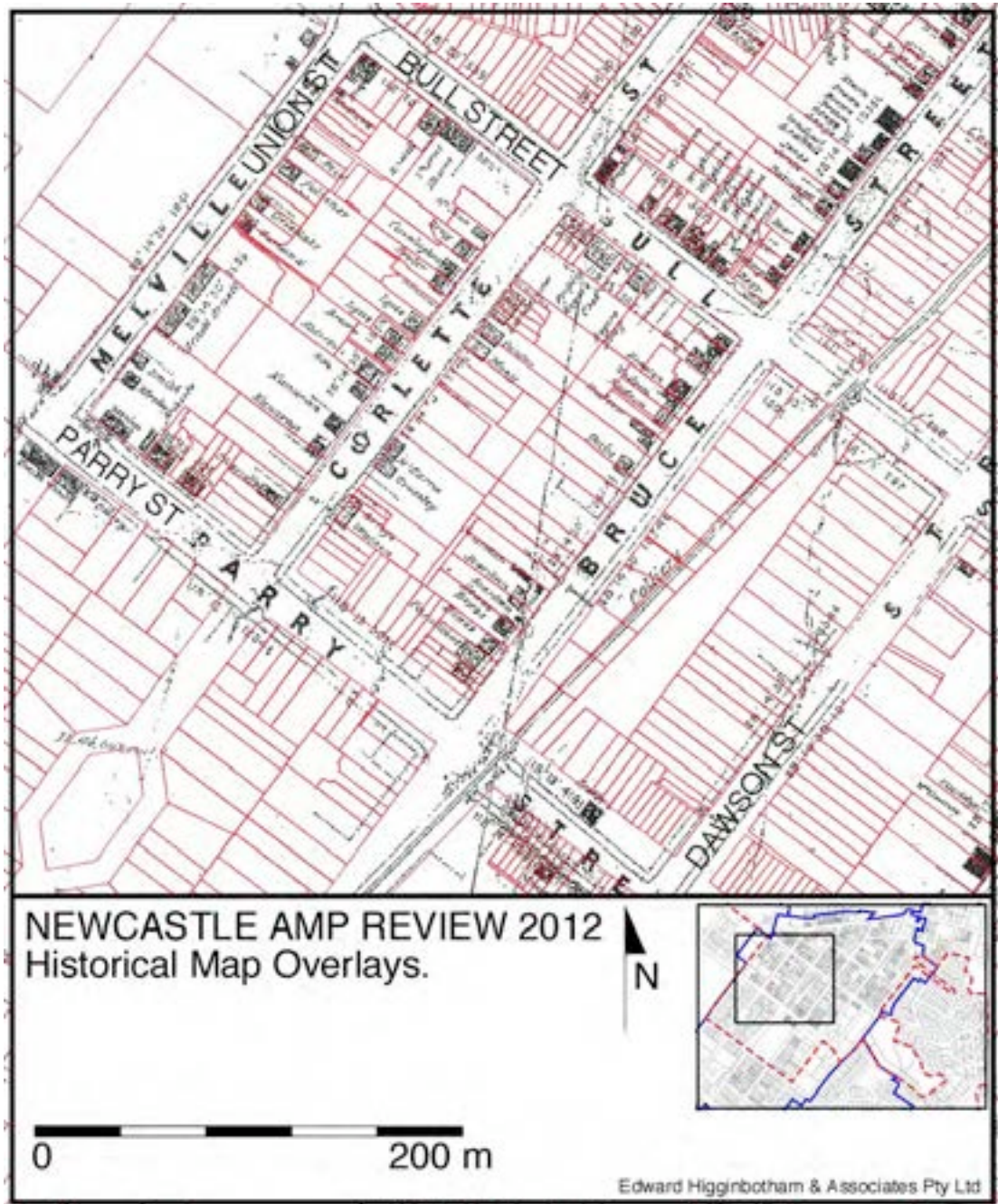


1895-97 - Detail

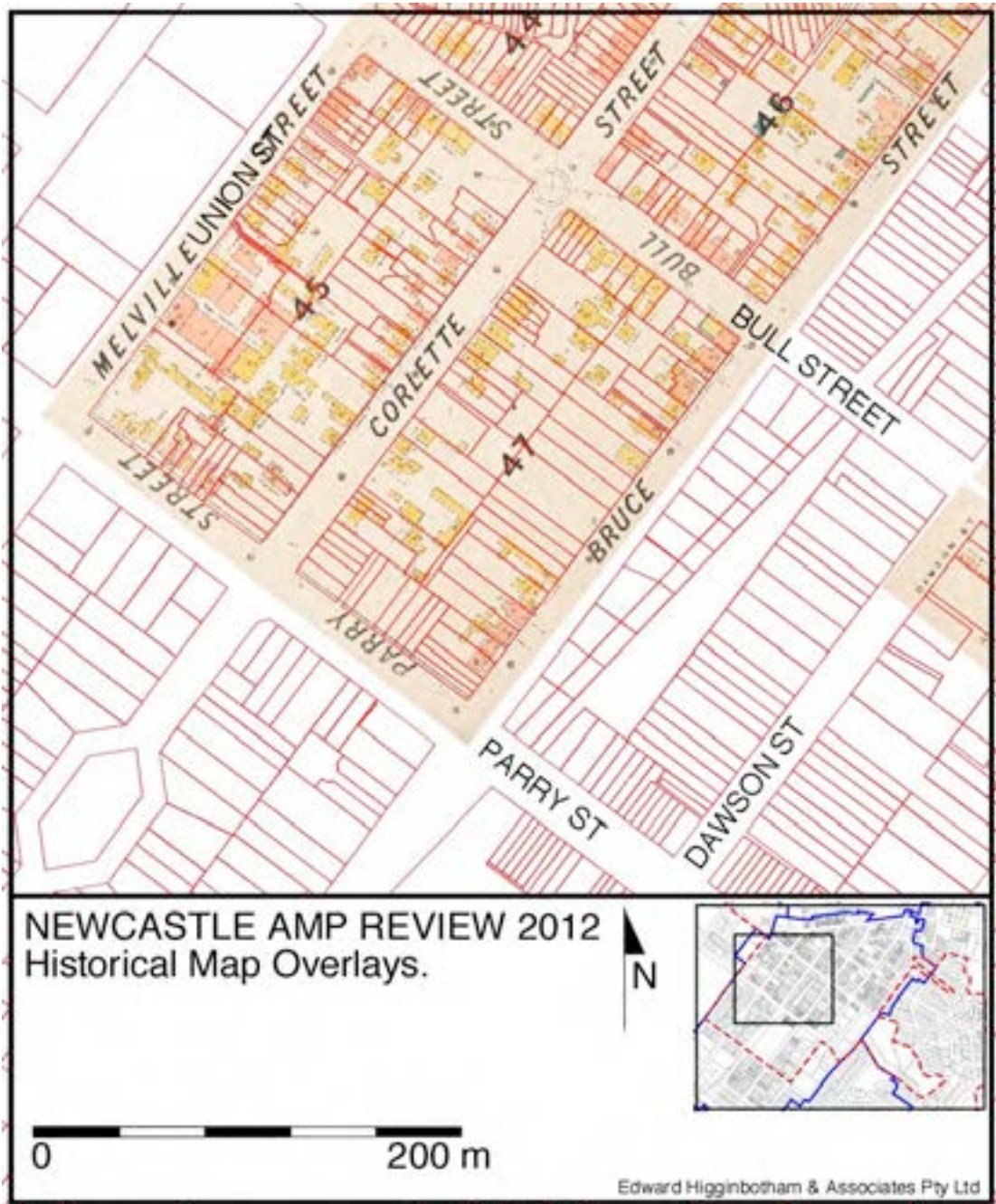
Block 027



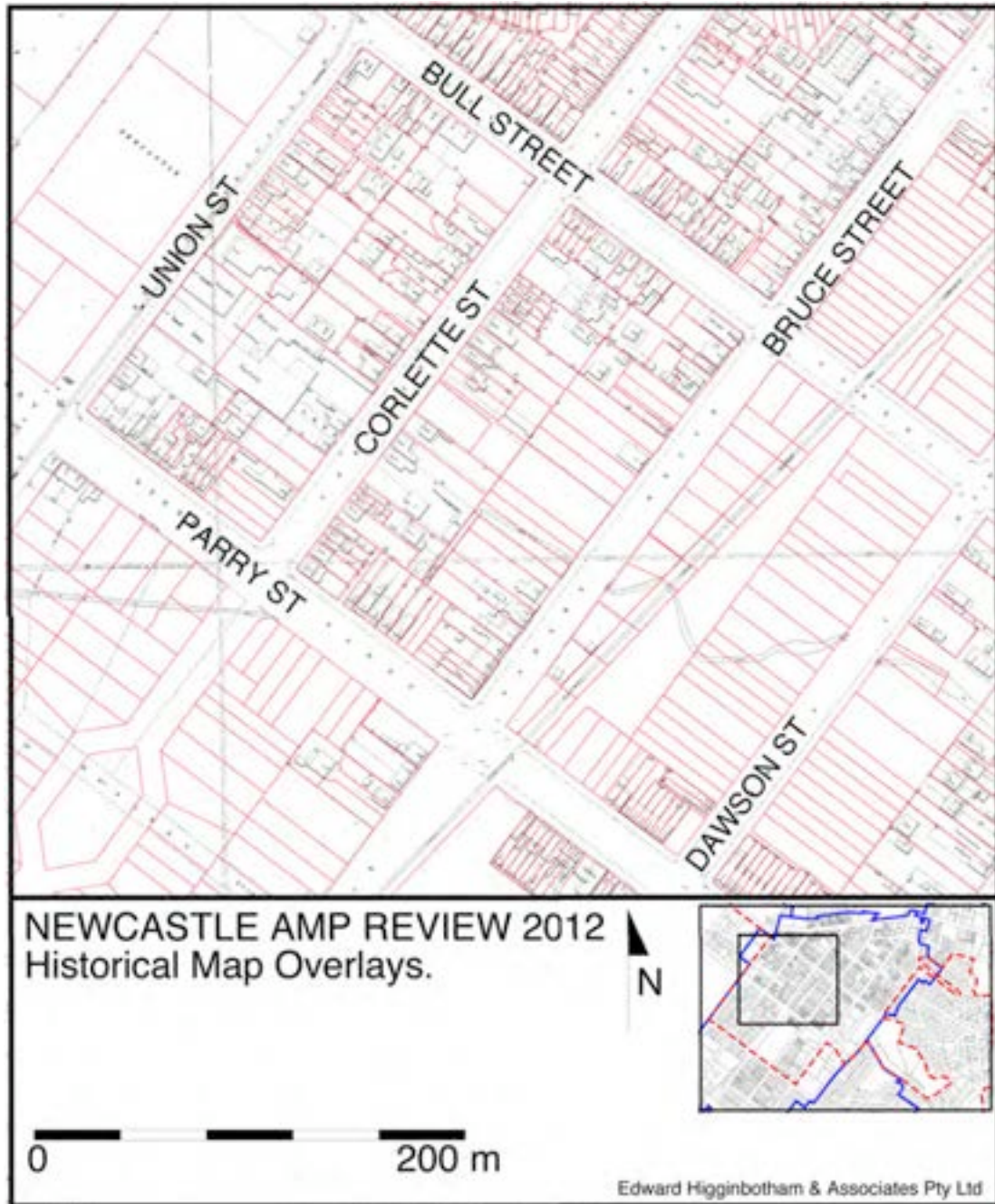
1857 - N 19. 652.



1880 - N 5.2137

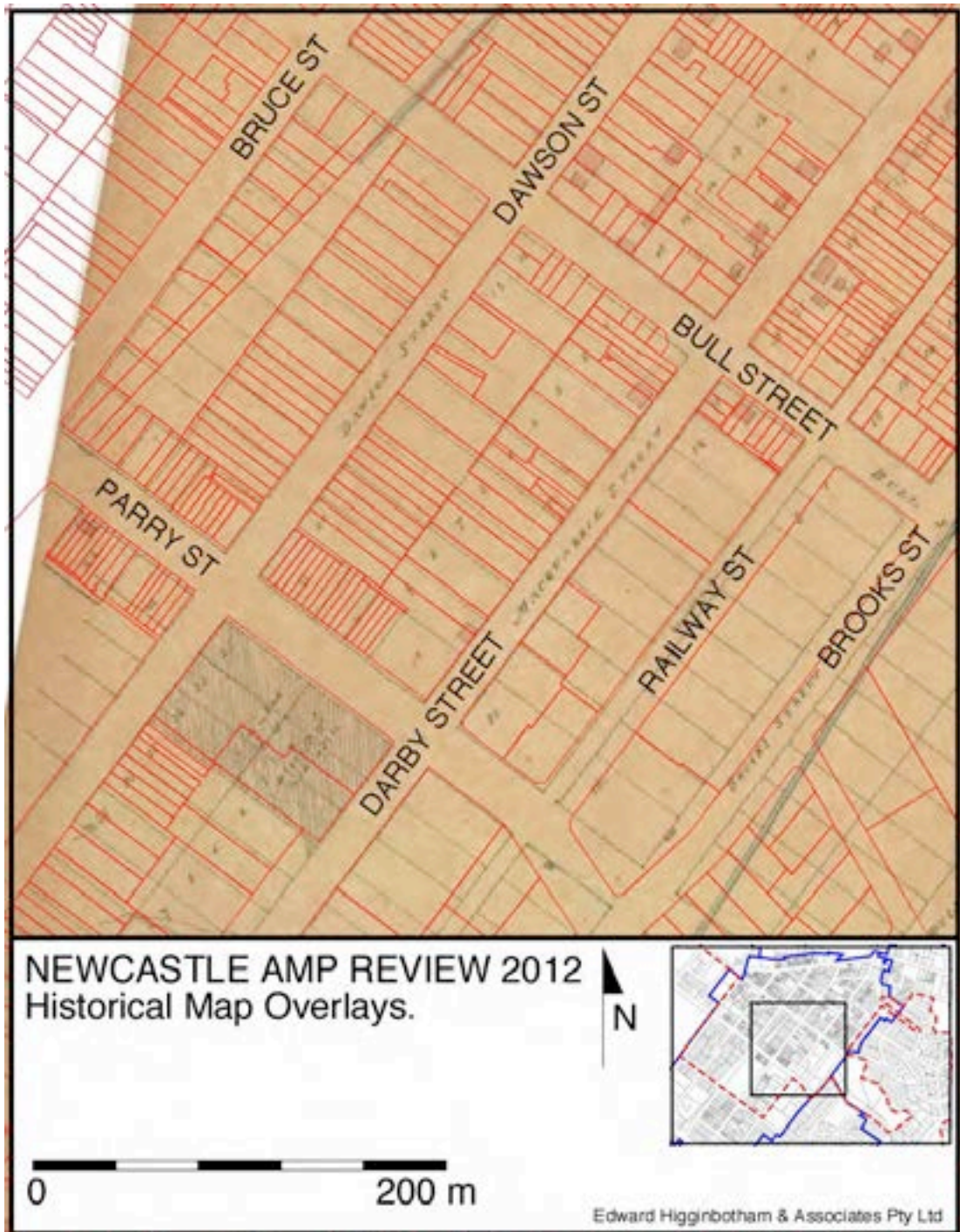


1886 - M&G

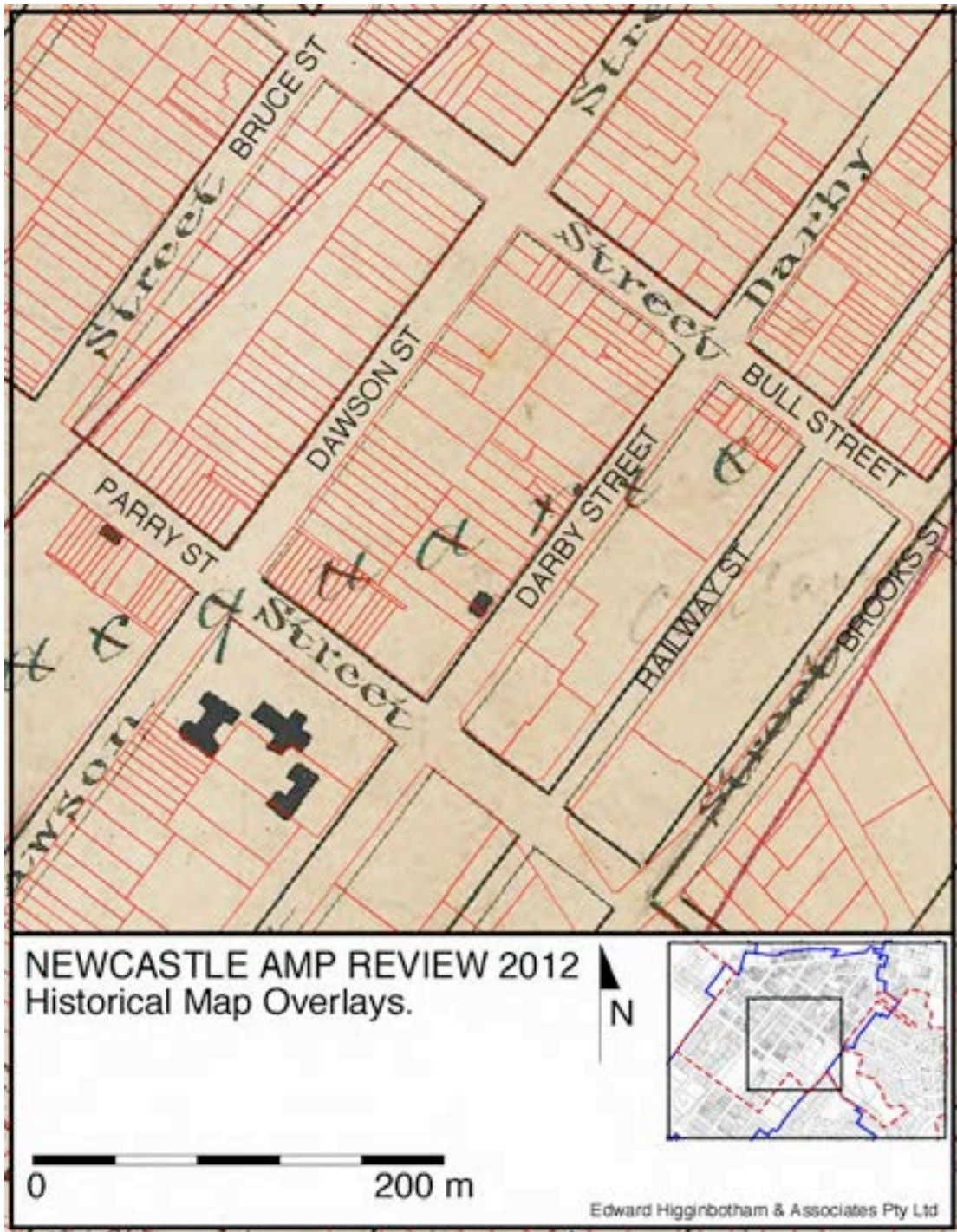


1895-97 - Detail

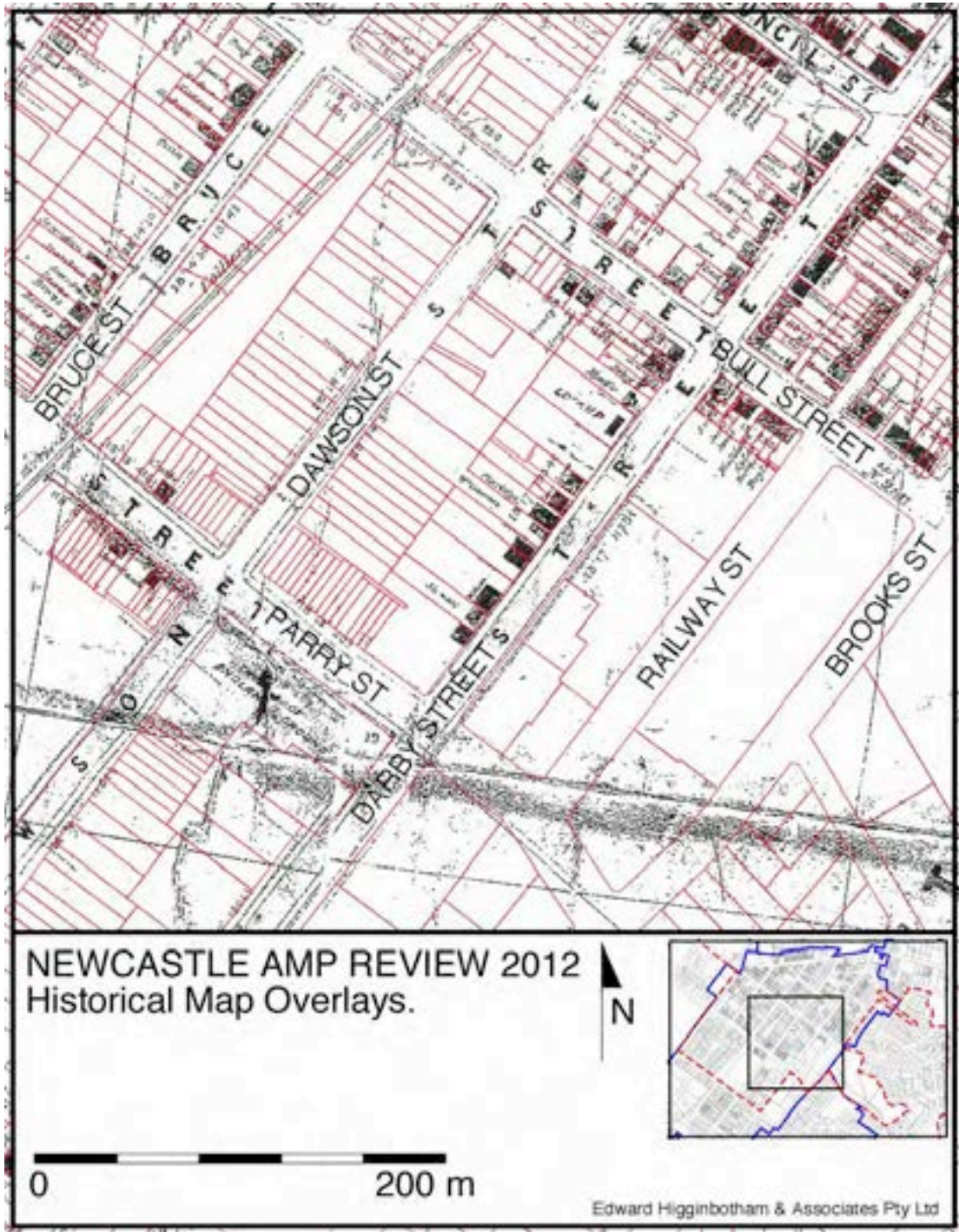
Block 028



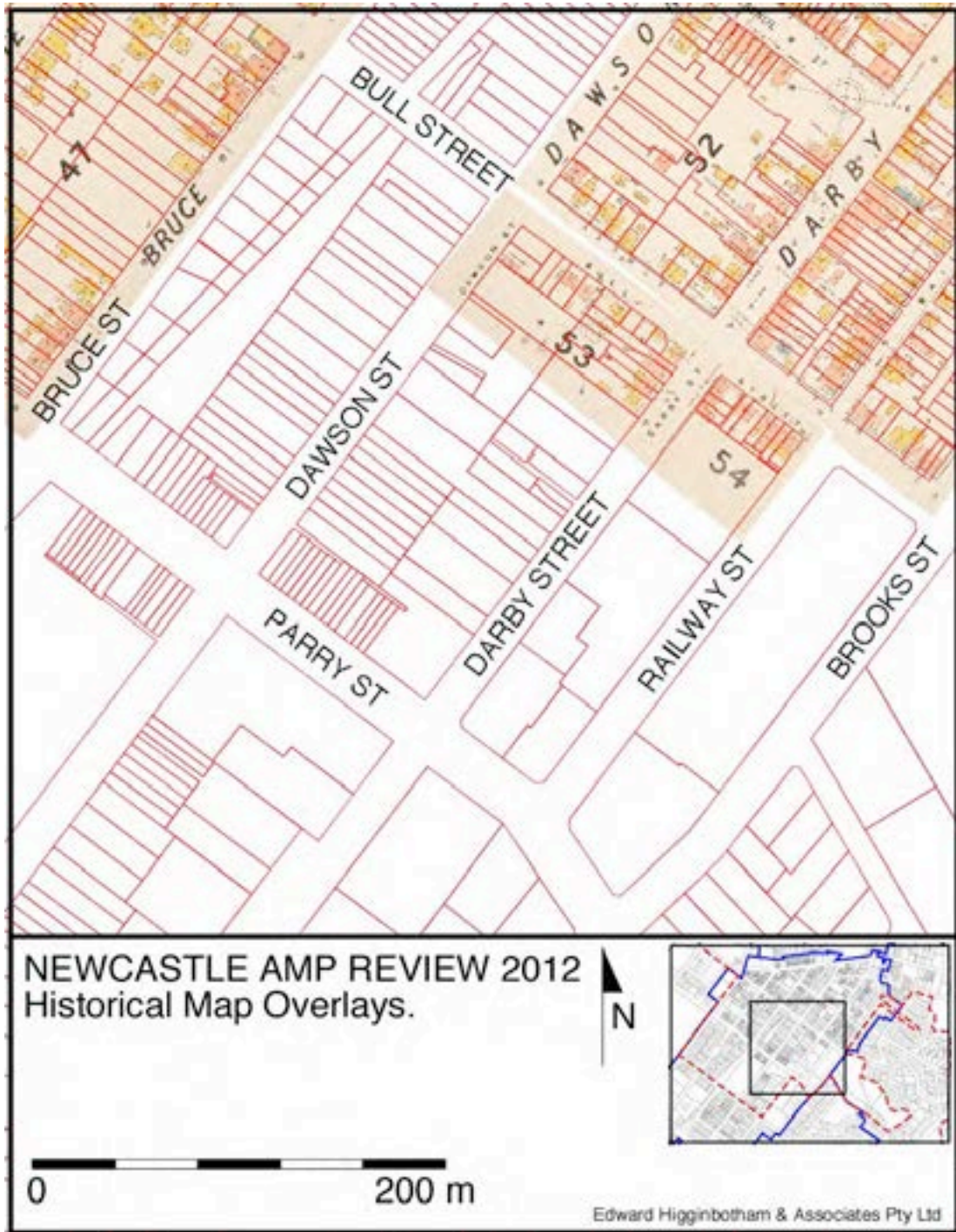
1850-7 - AAC



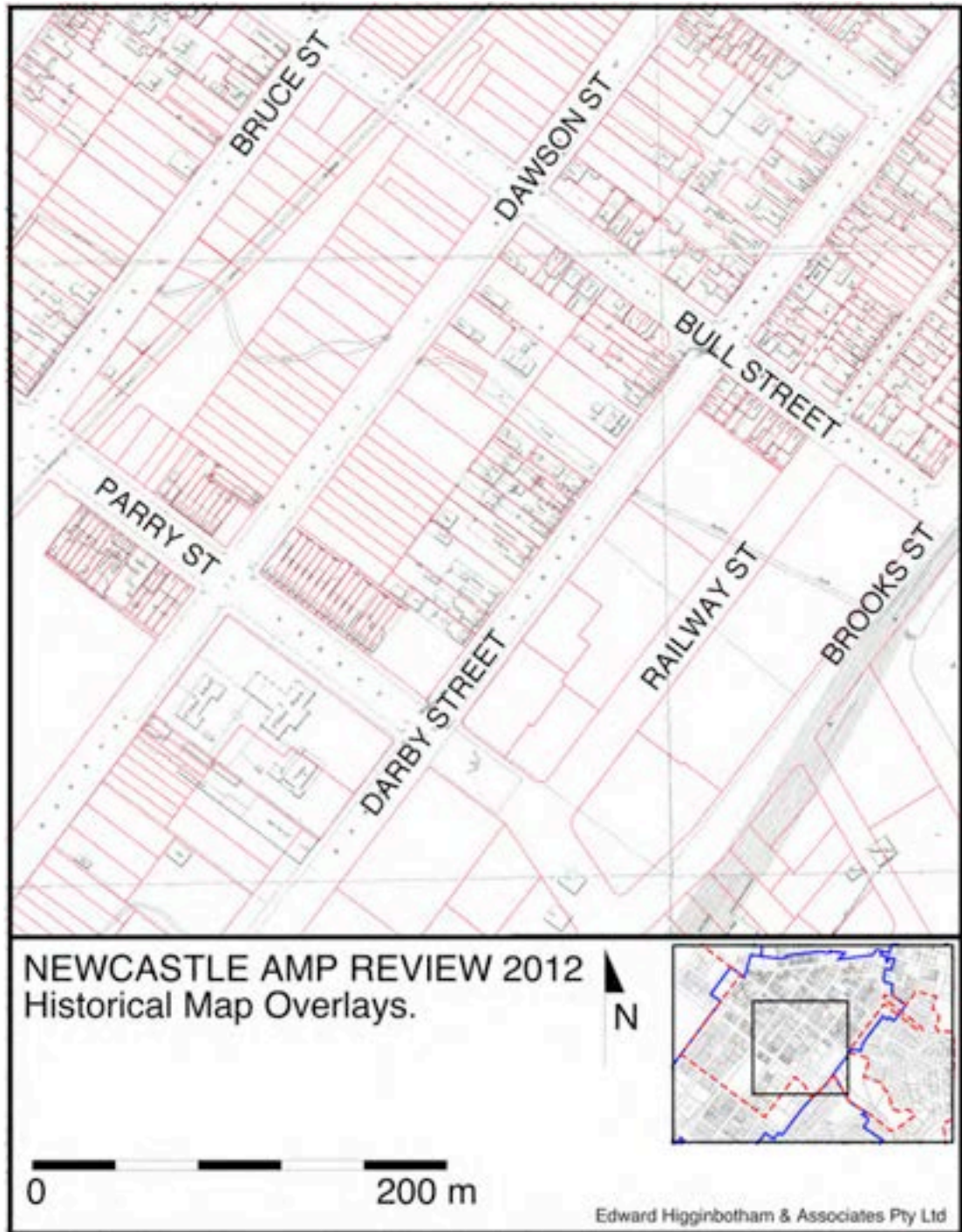
1857 - N 19. 652.



1880 - N 5.2137

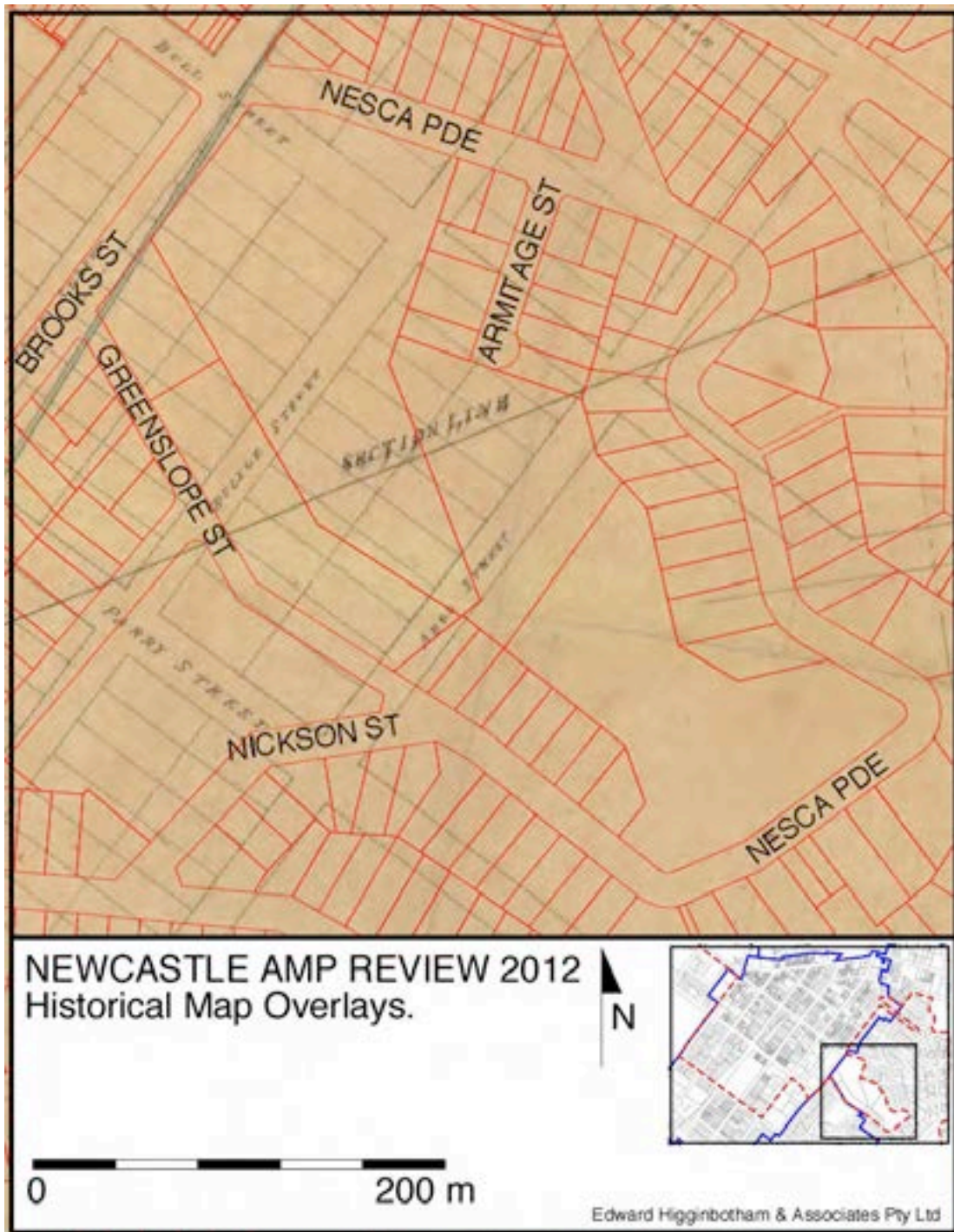


1886 - M&G

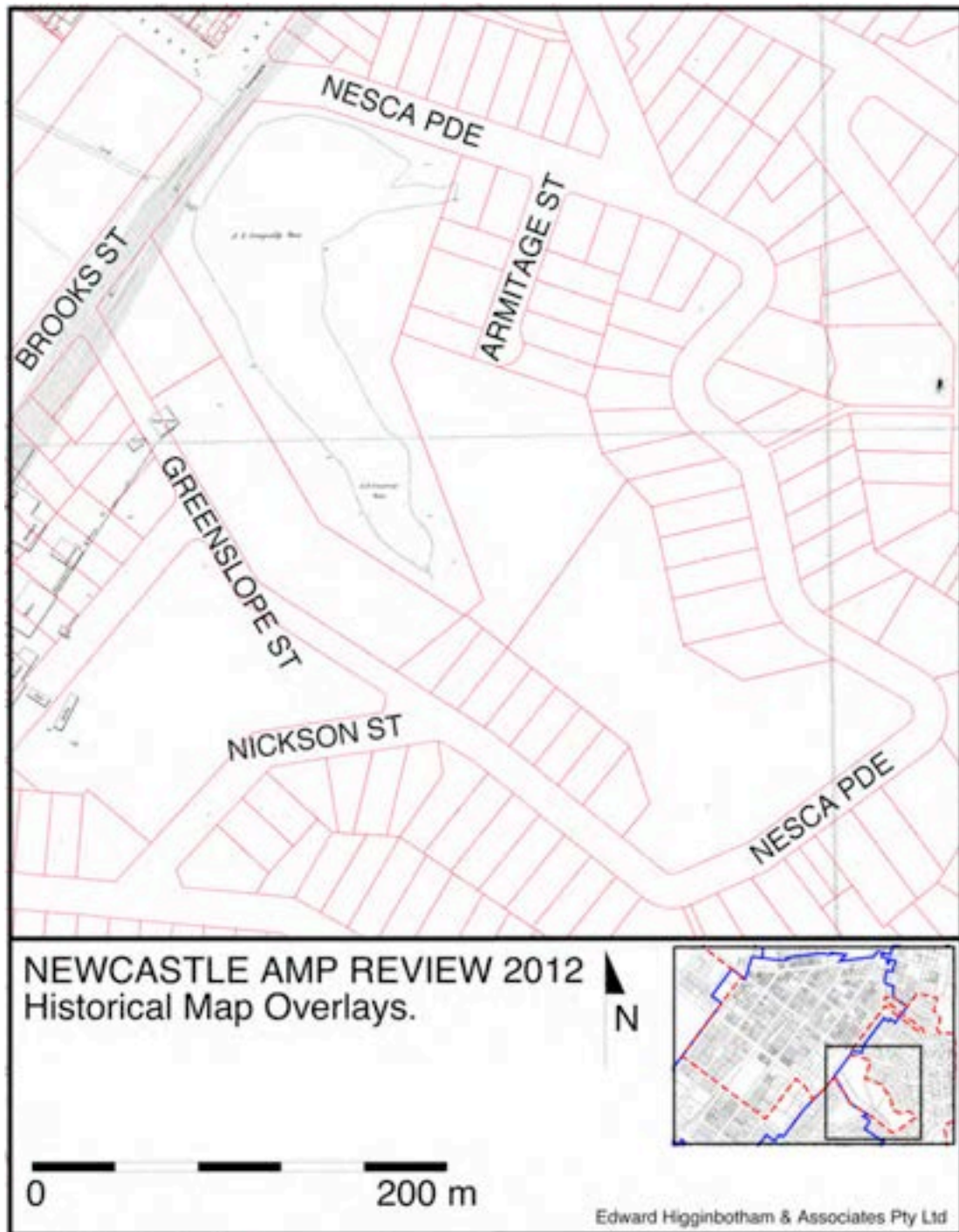


1895-97 - Detail

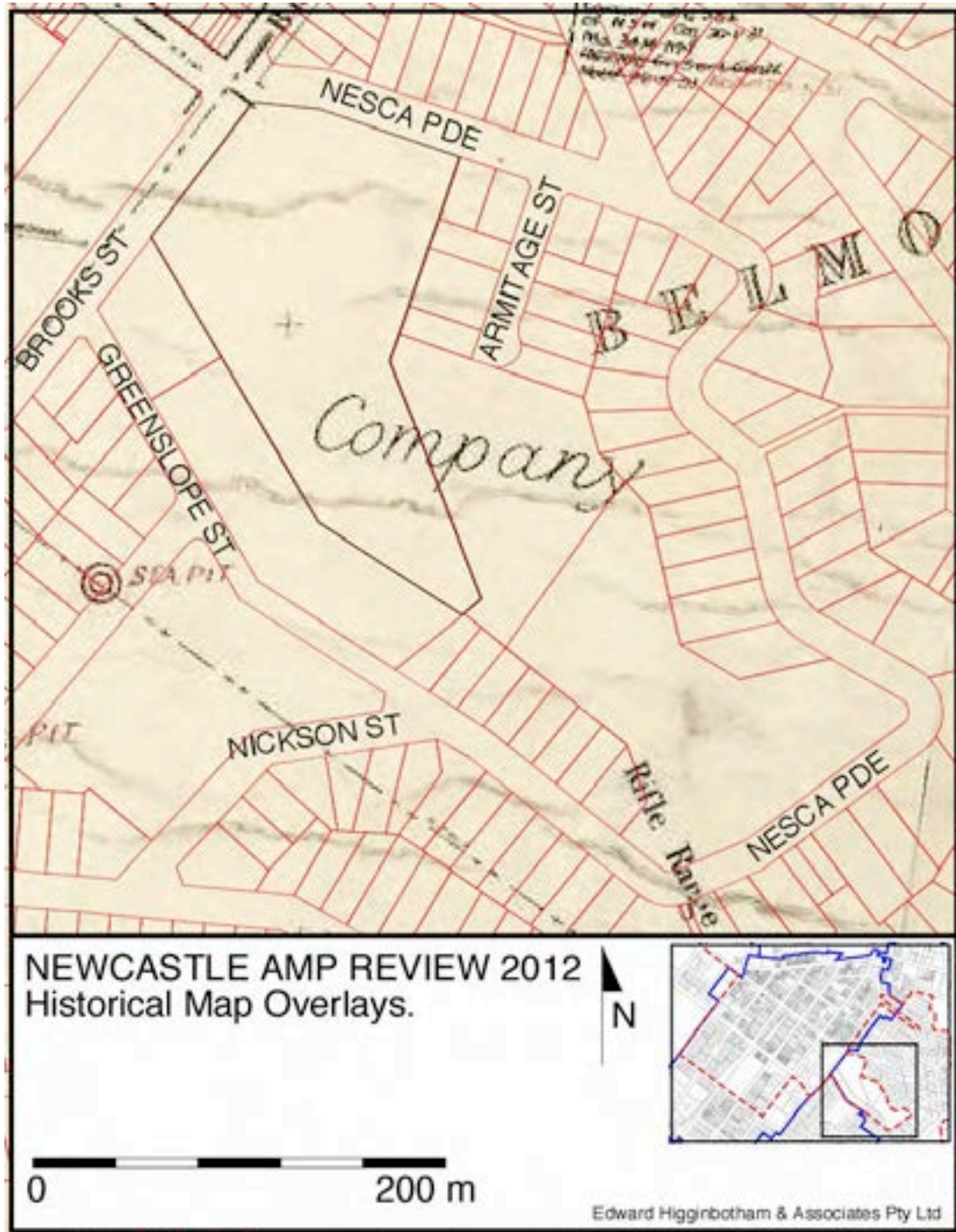
Block 029



1850-7 - AAC

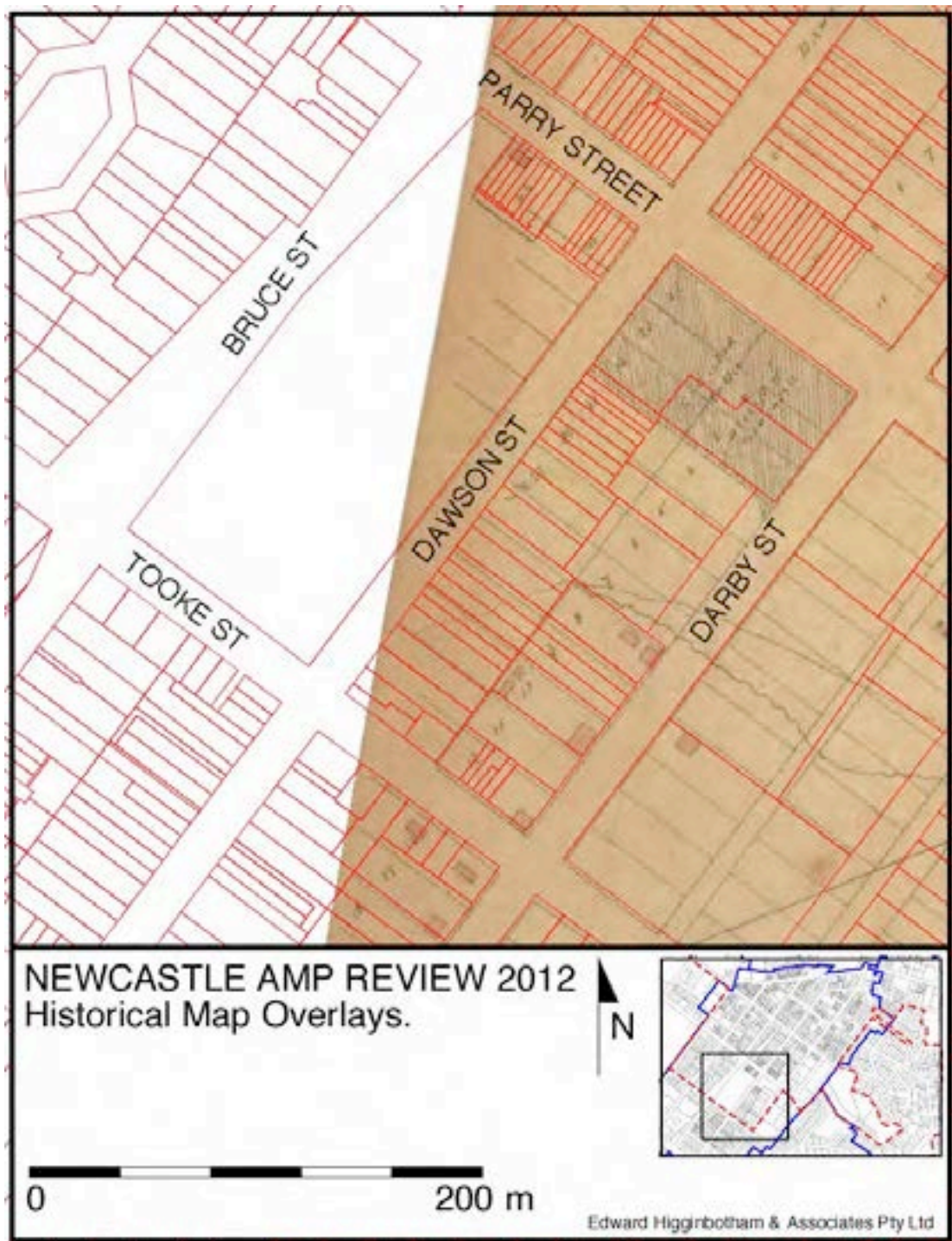


1895-97 - Detail

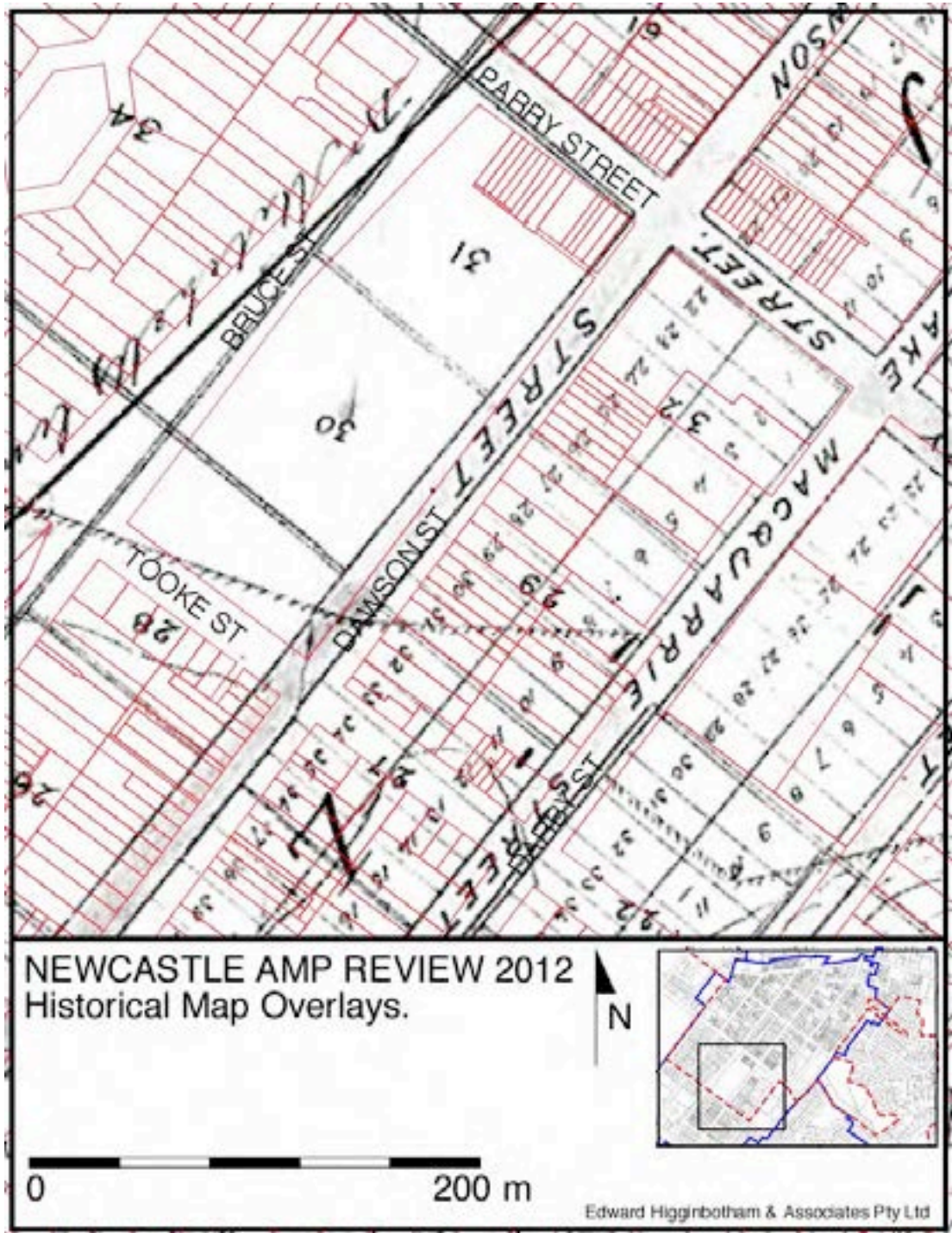


1915 - City

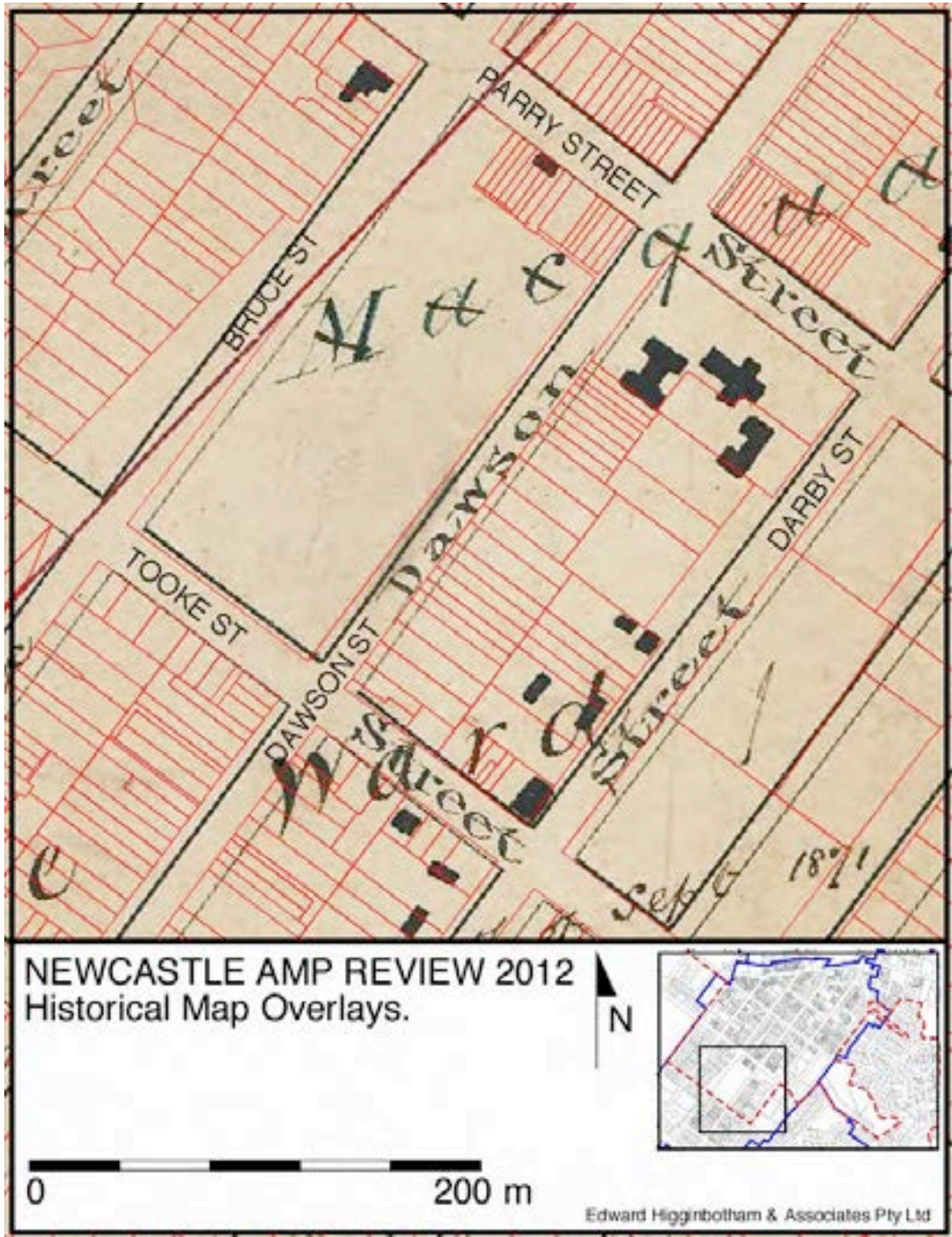
Block 030



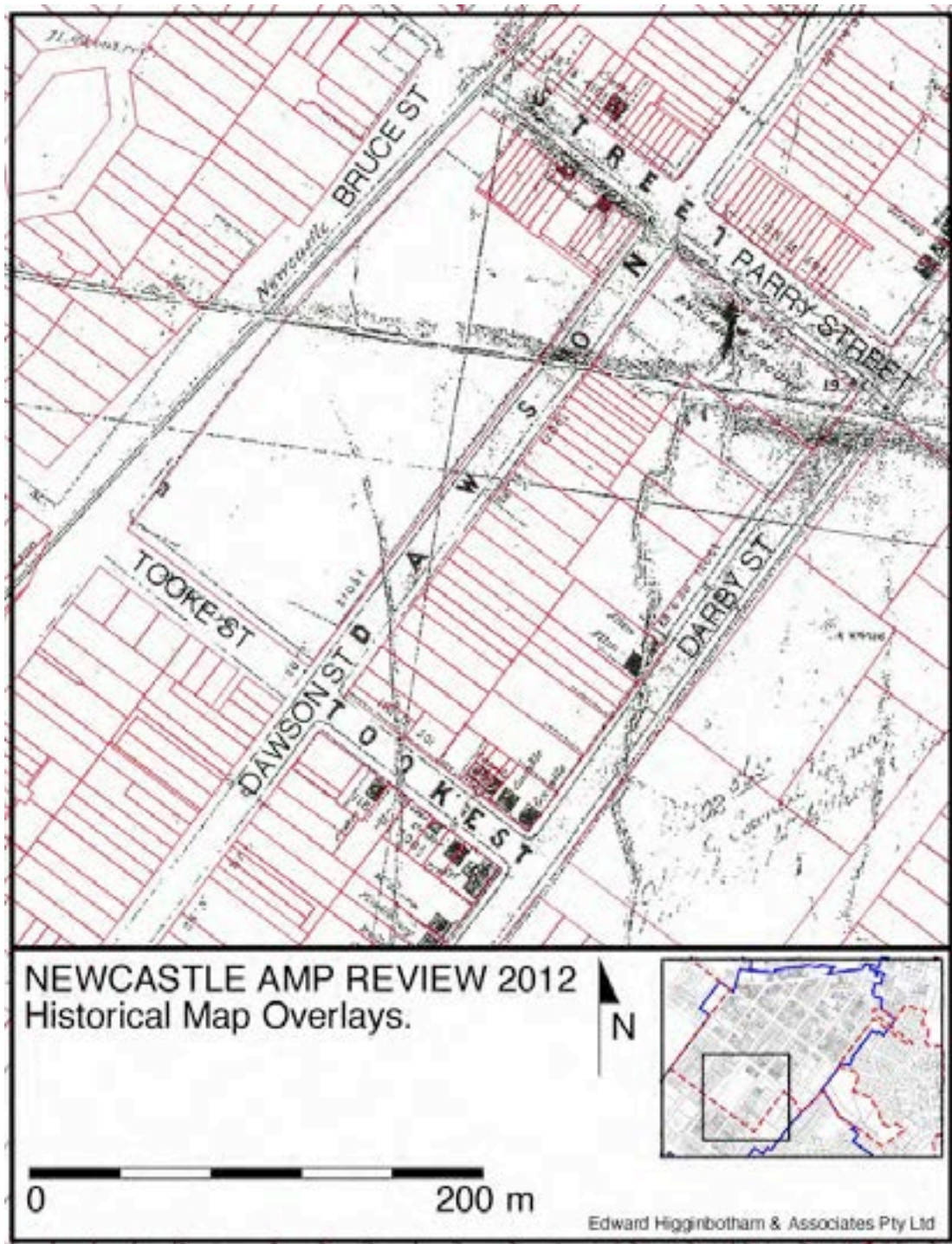
1850-7 - AAC



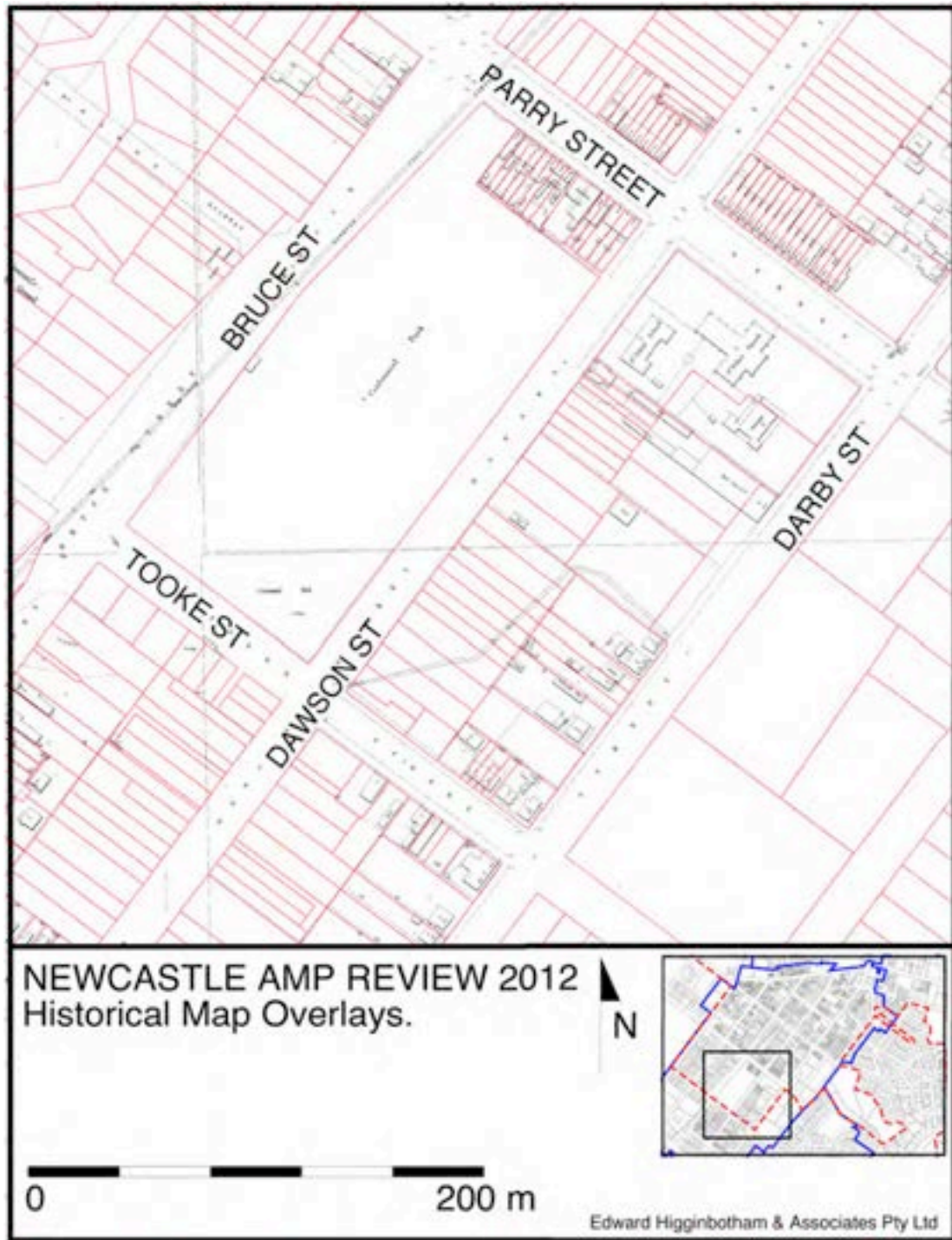
1853 - Darby



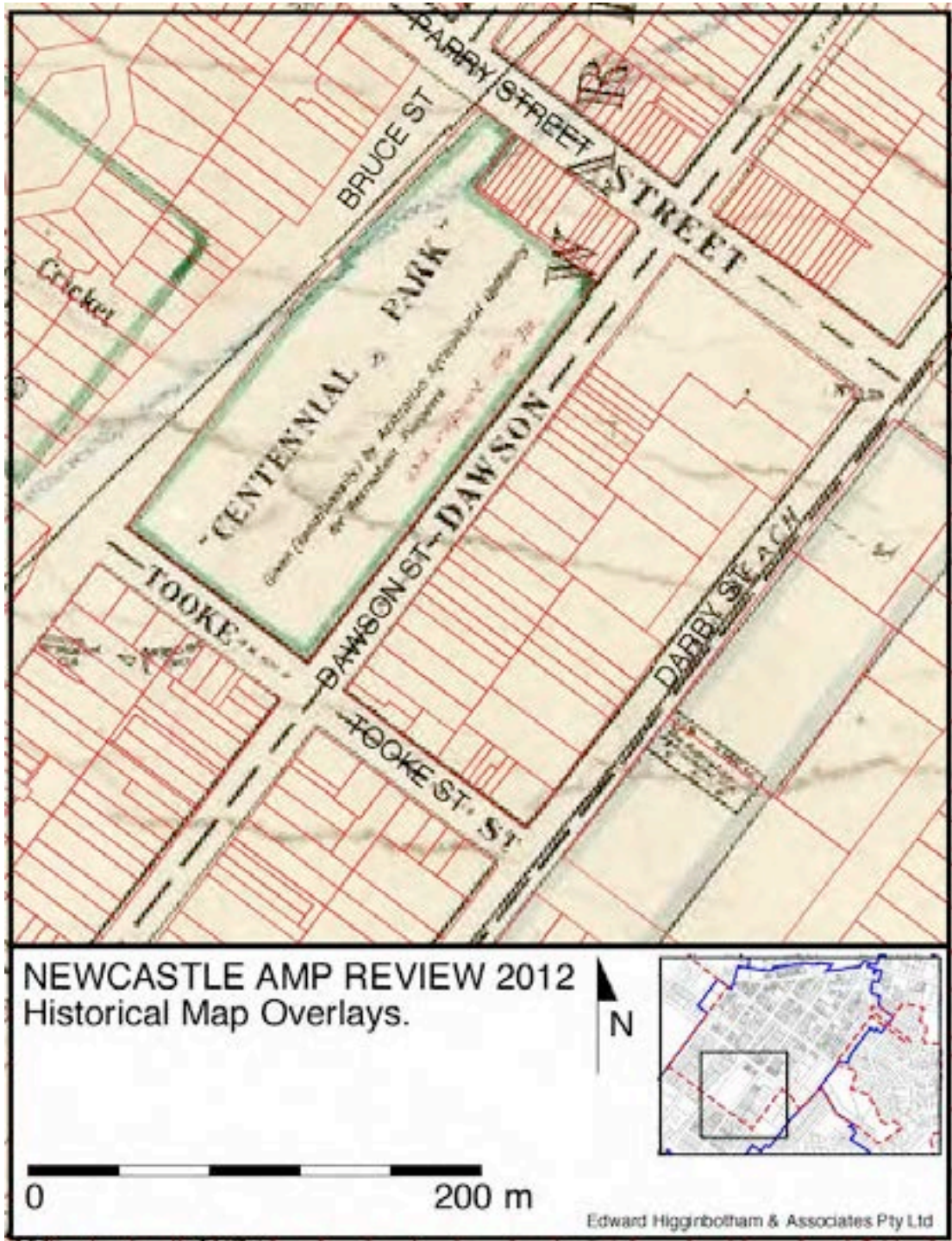
1857 - N 19. 652.



1880 - N 5.2137

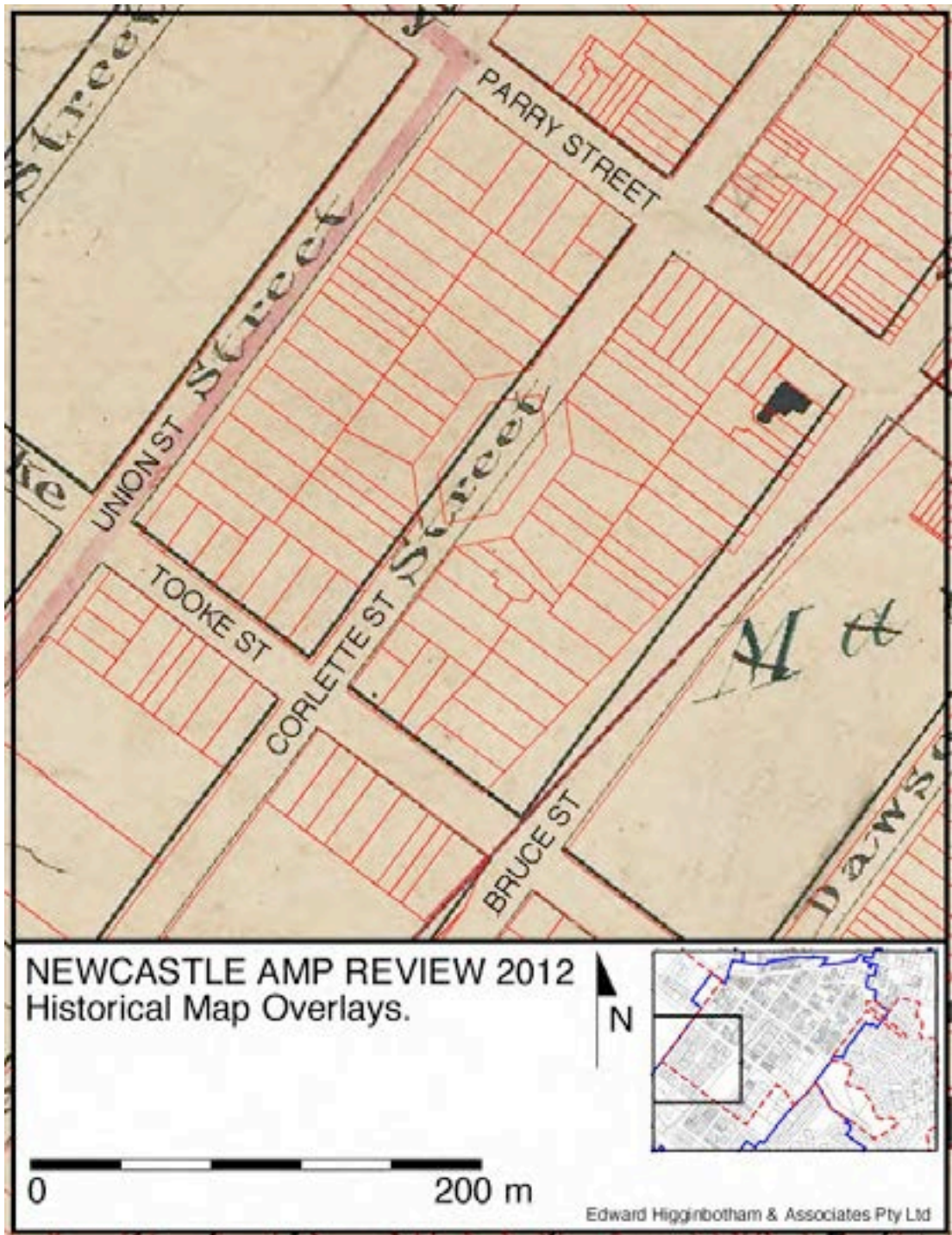


1895-97 - Detail

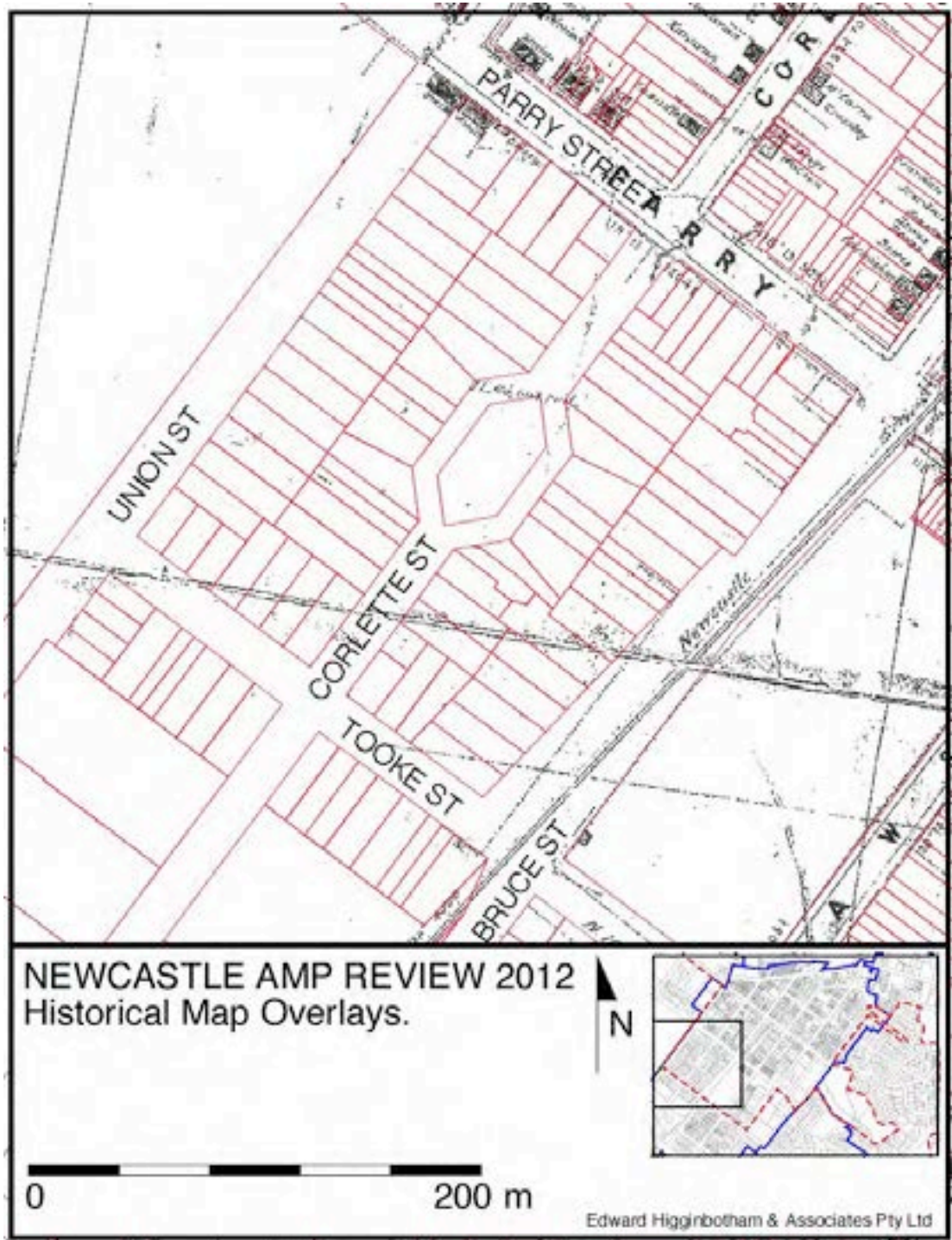


1915 - City

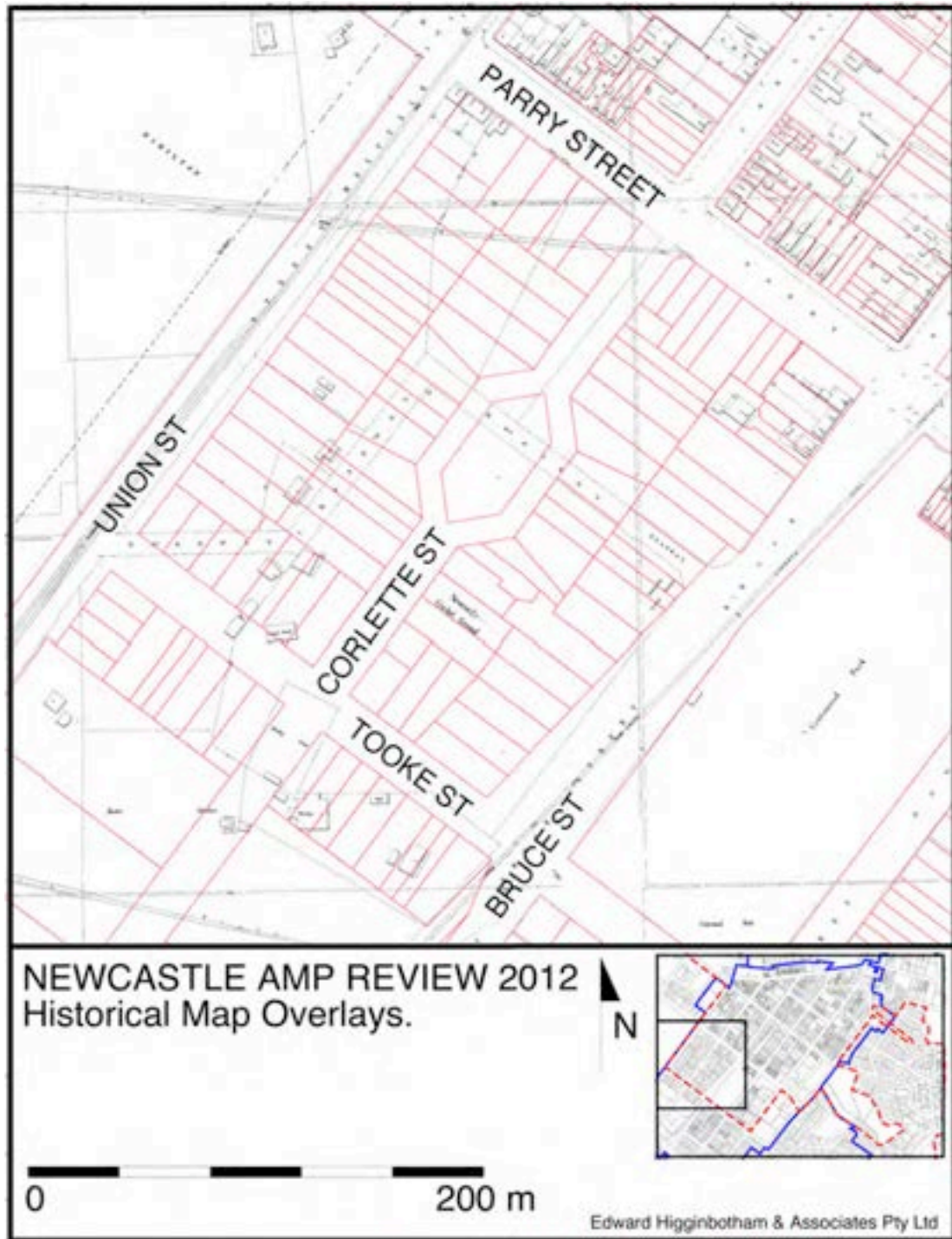
Block 031



1857 - N 19. 652.



1880 - N 5.2137

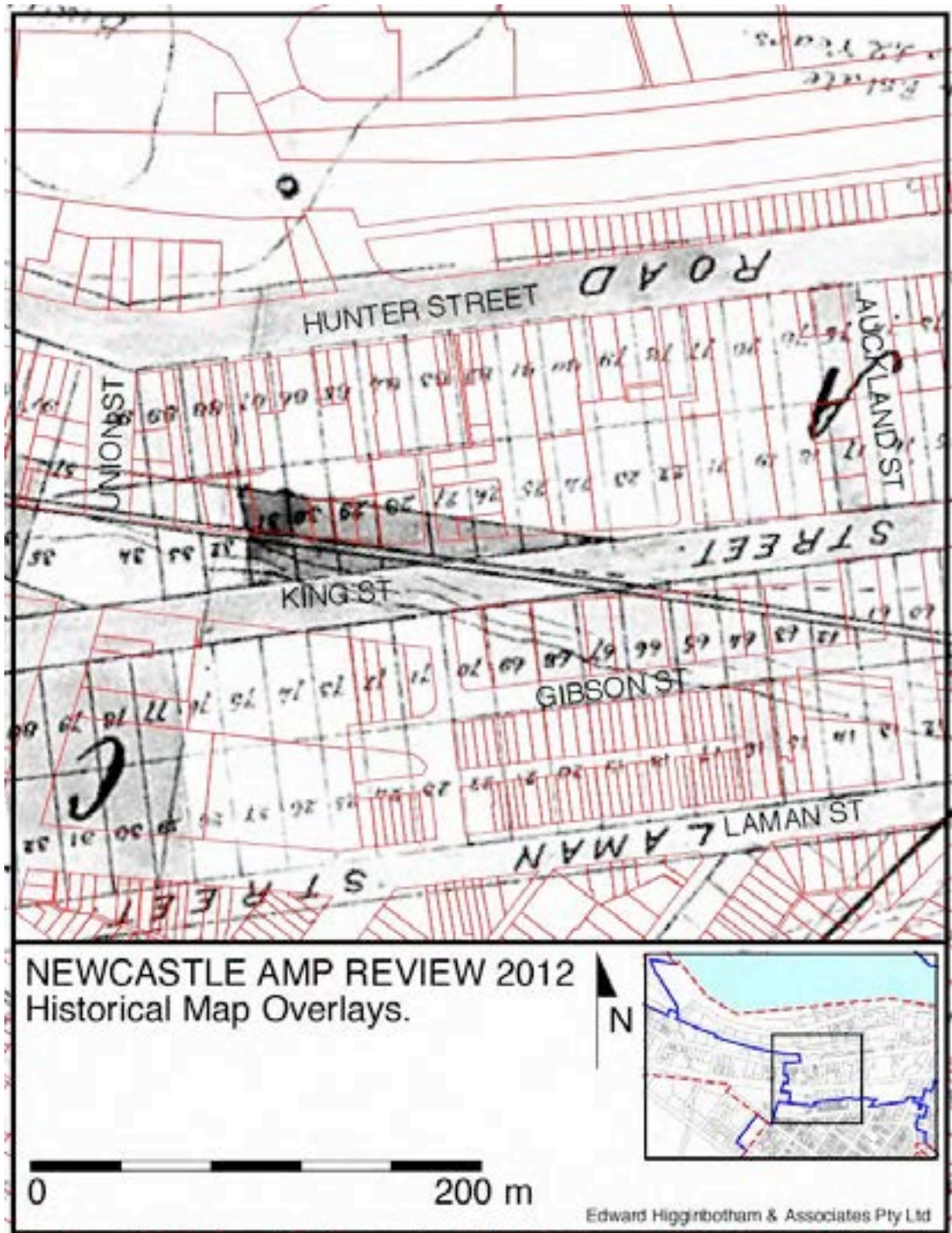


1895-97 - Detail

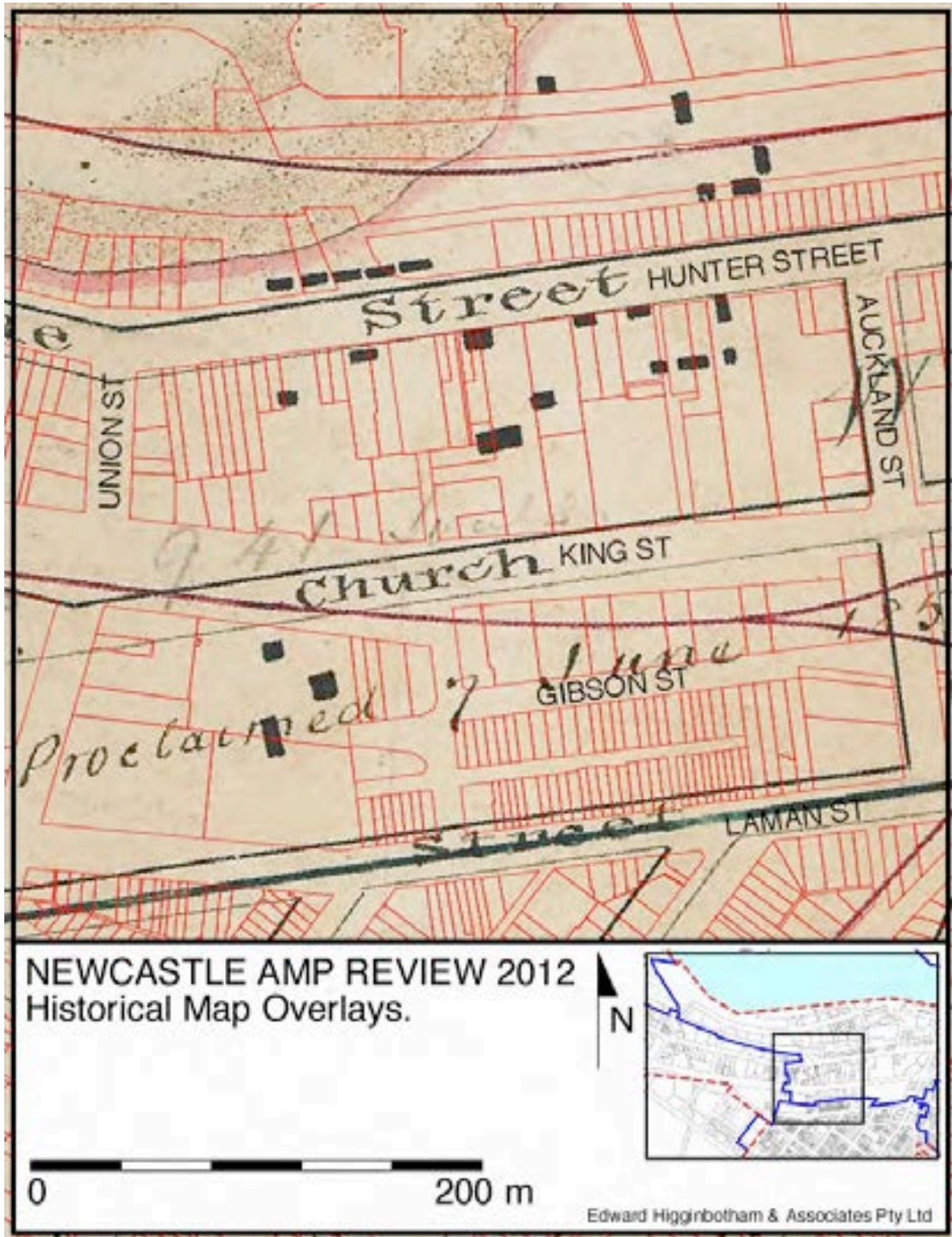


1915 - City

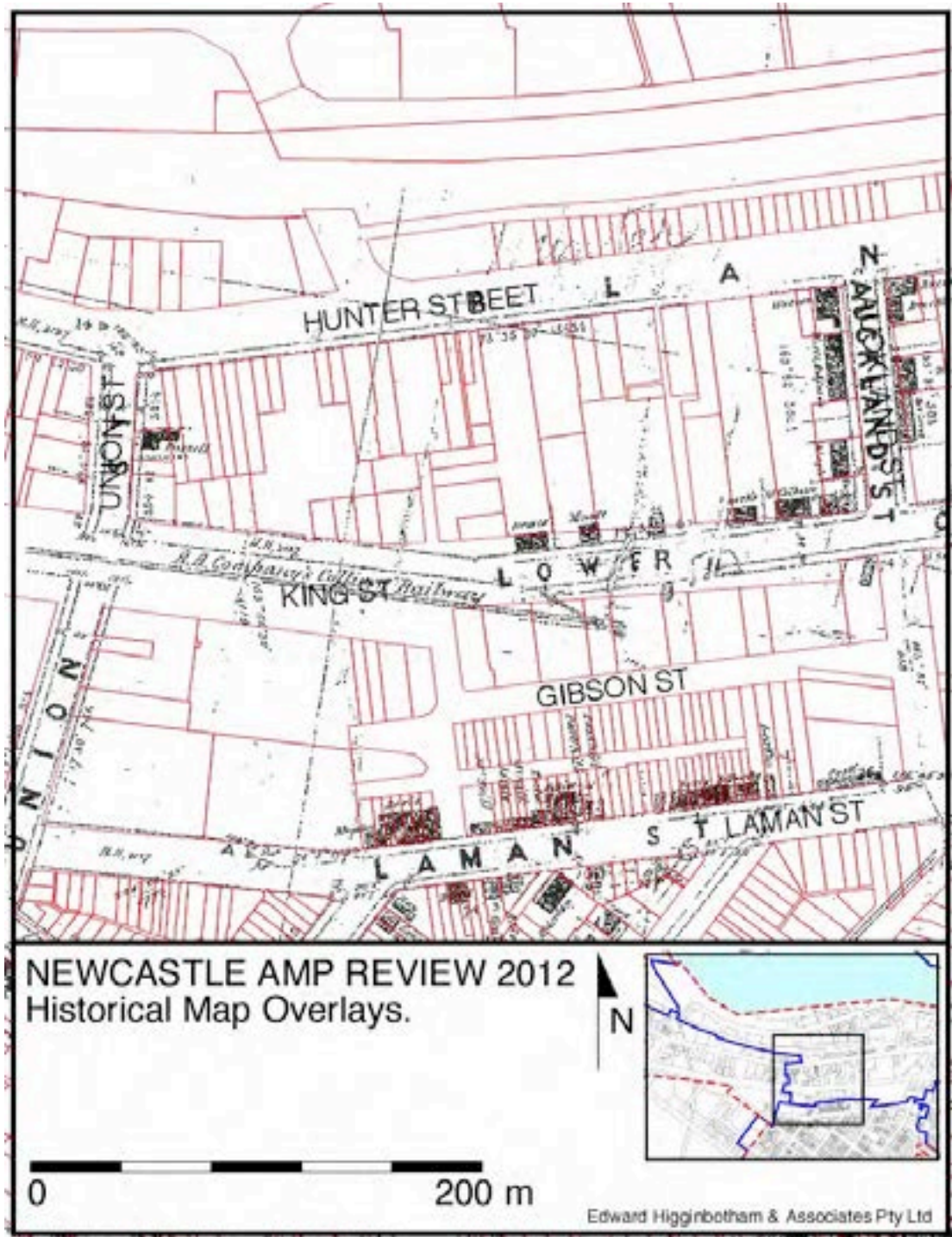
Block 032



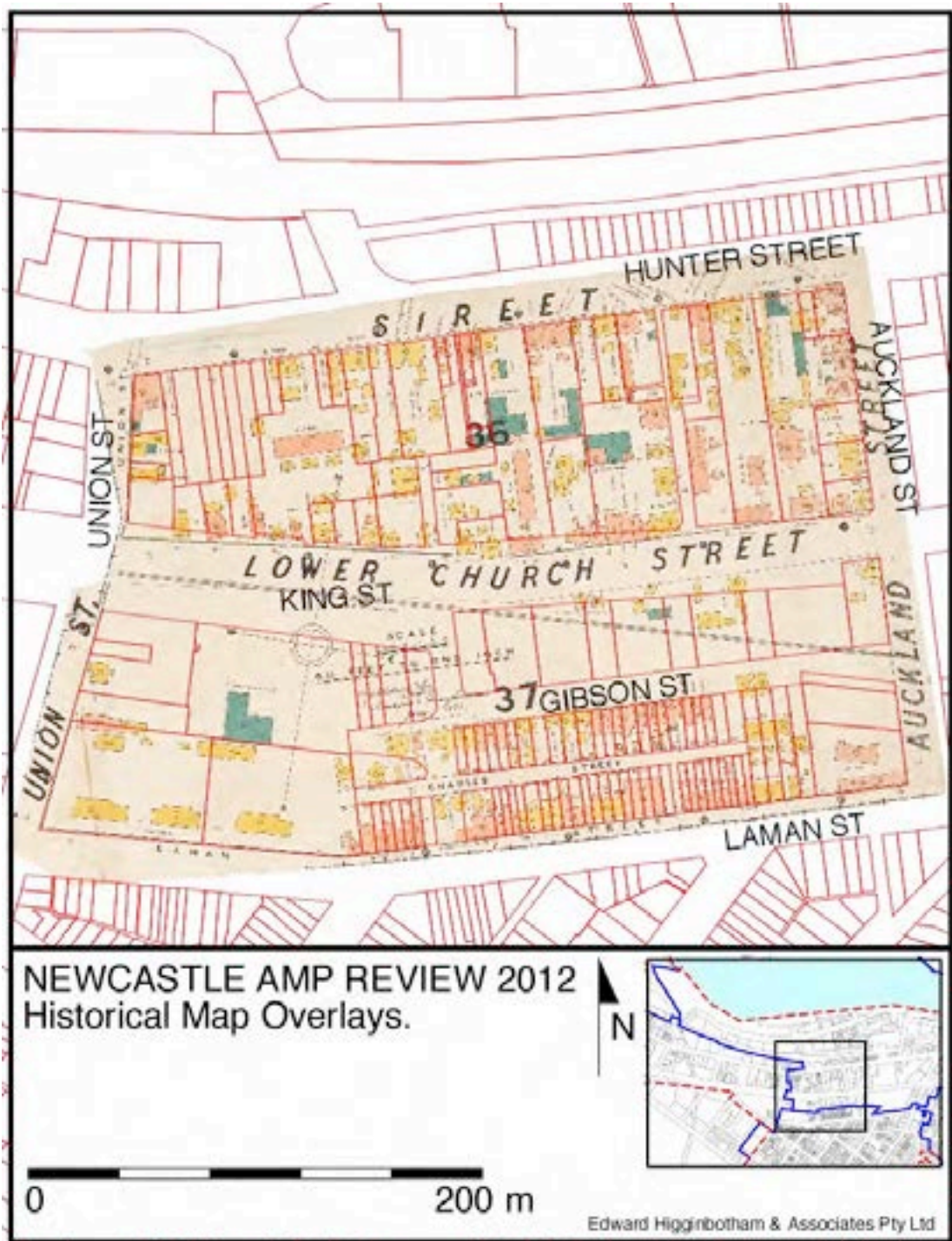
1853 - Darby



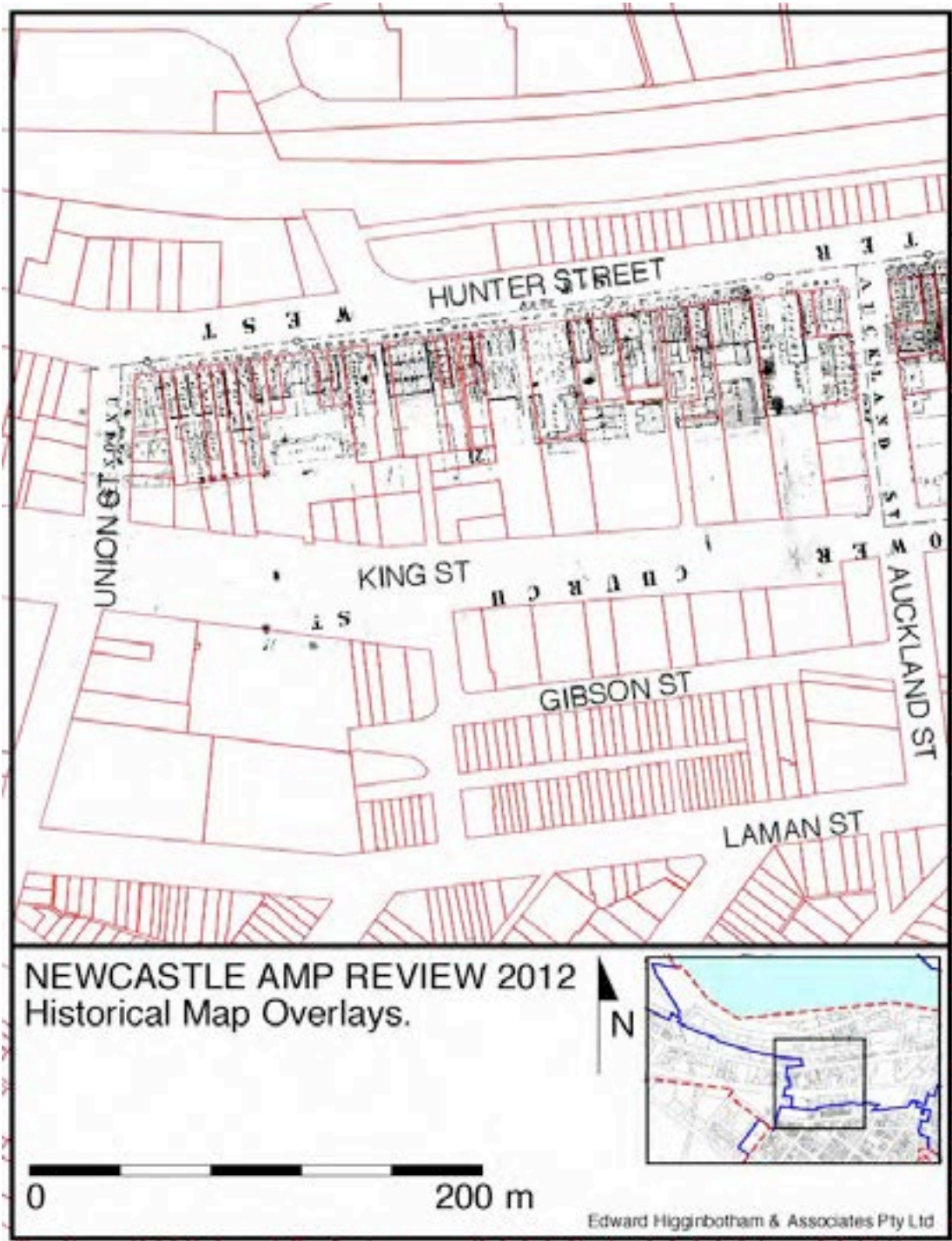
1857 - N 19. 652.



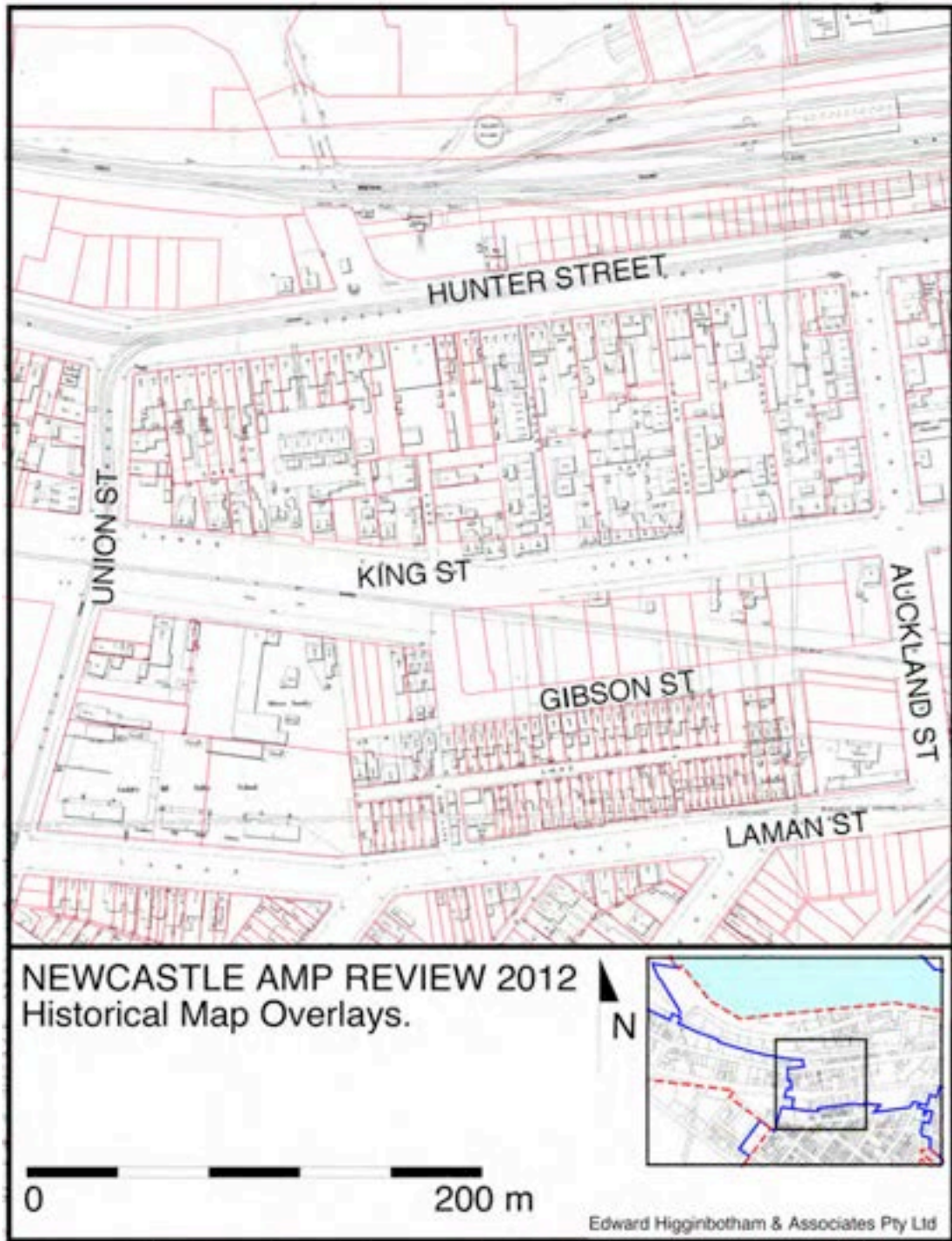
1880 - N 5.2137



1886 - M&G

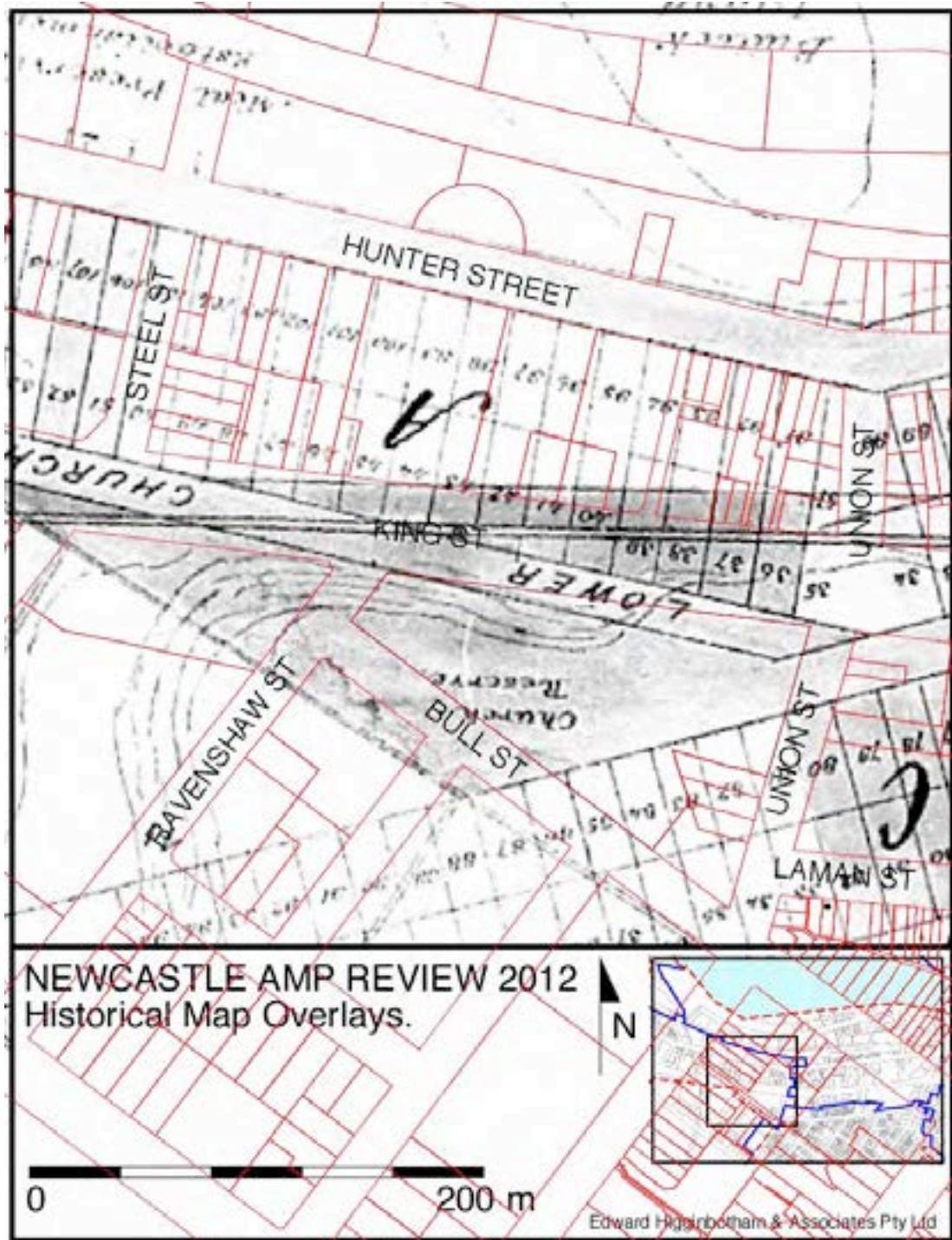


1893 - Jones, Fire Insurance

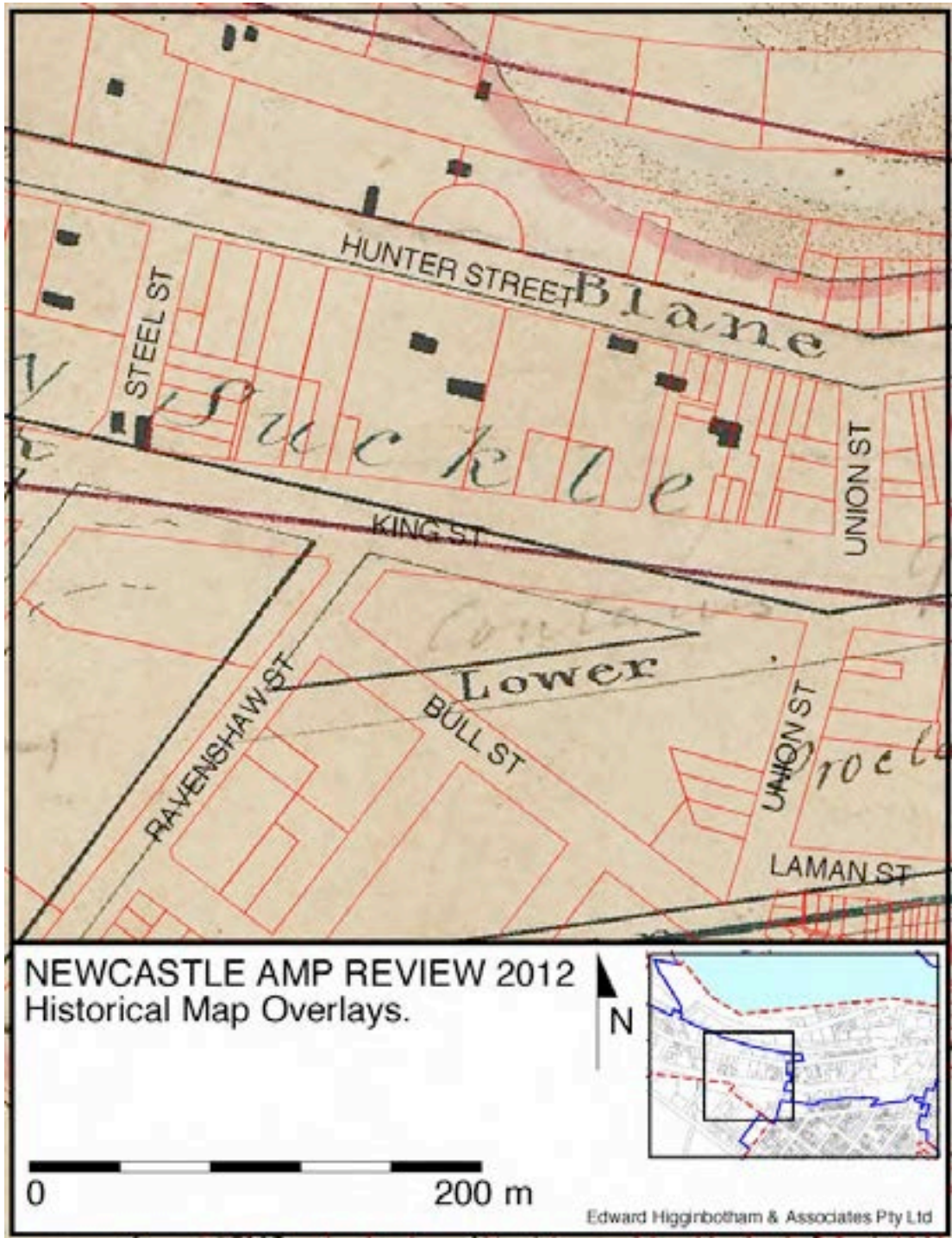


1895-97 - Detail

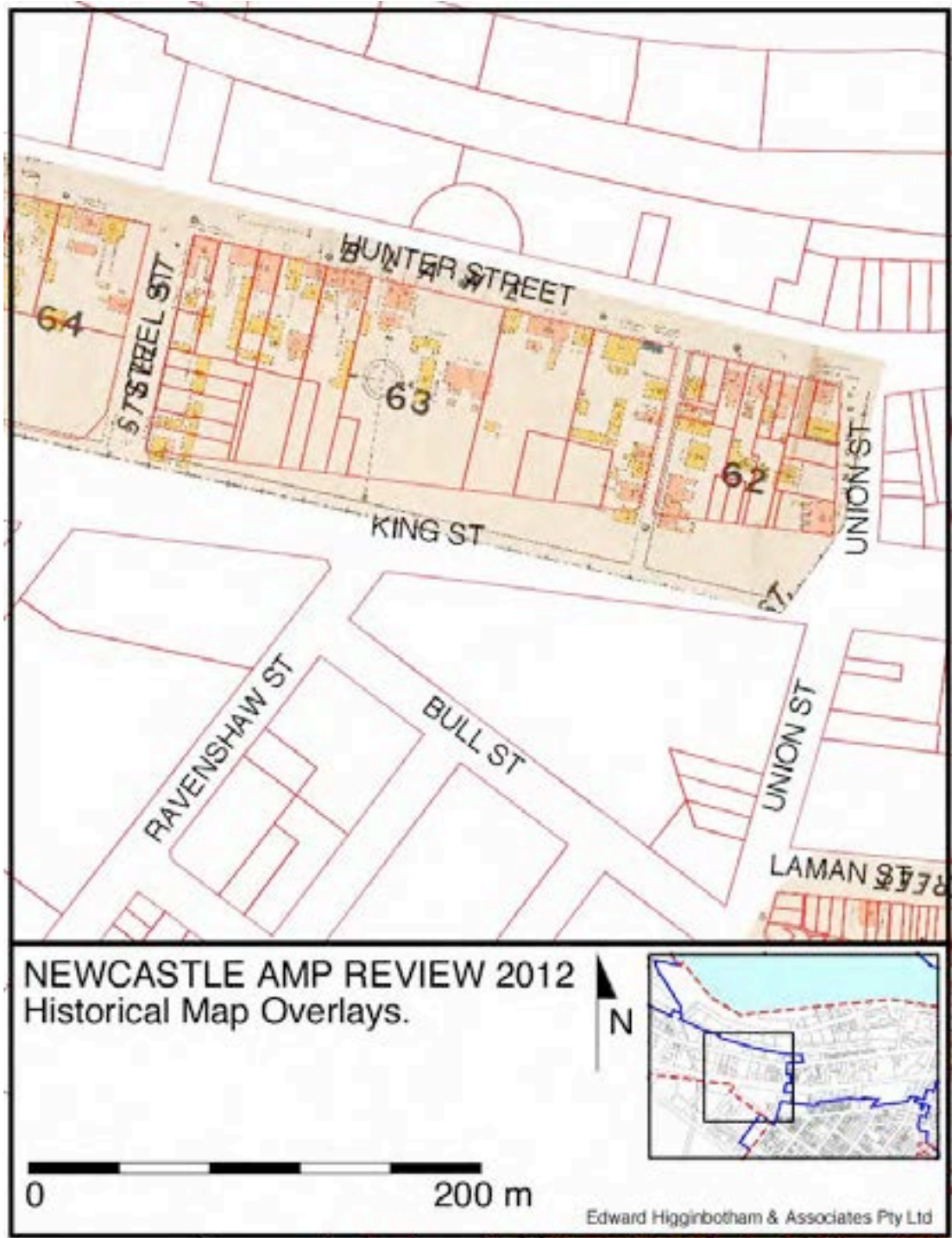
Block 033



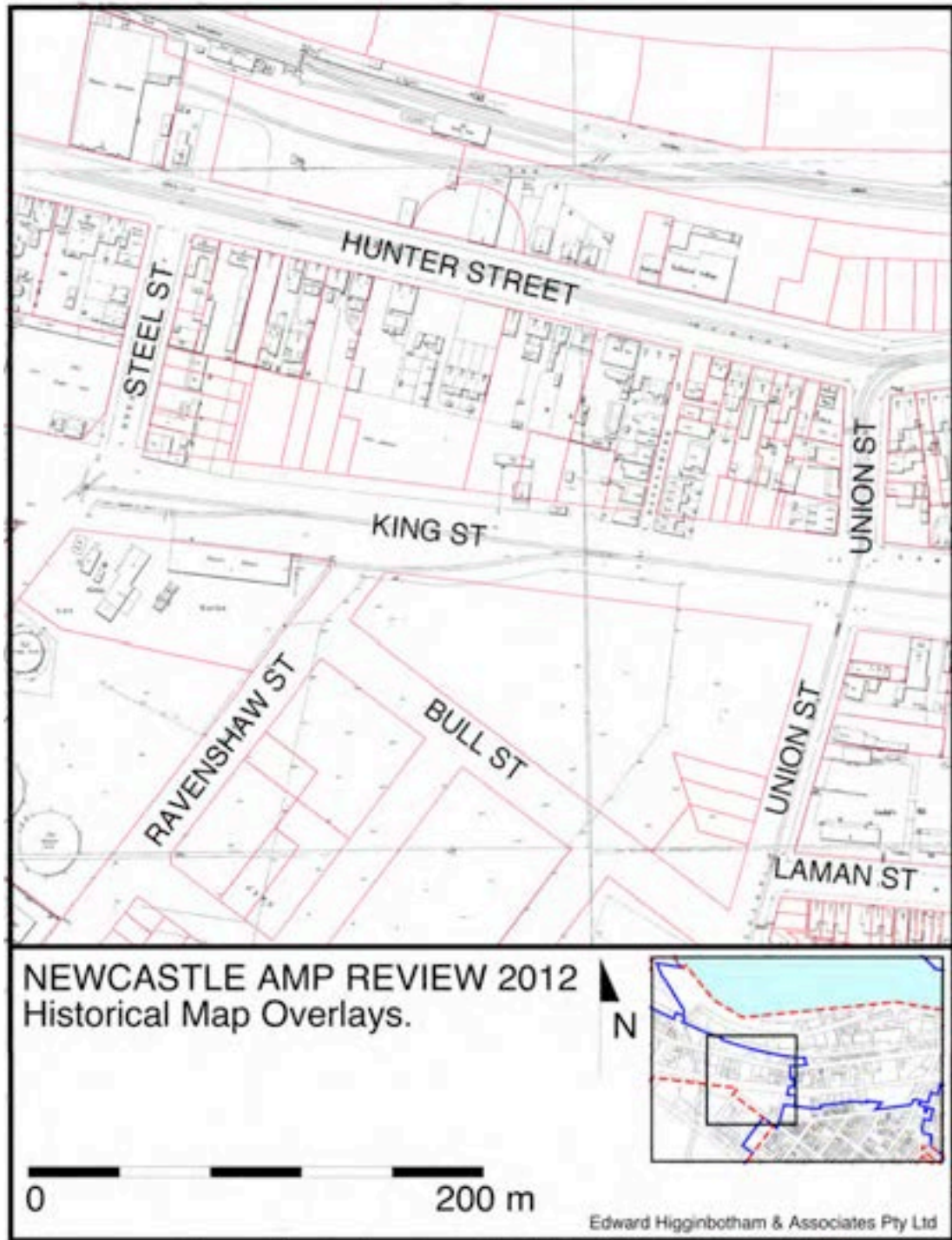
1853 - Darby



1857 - N 19. 652.

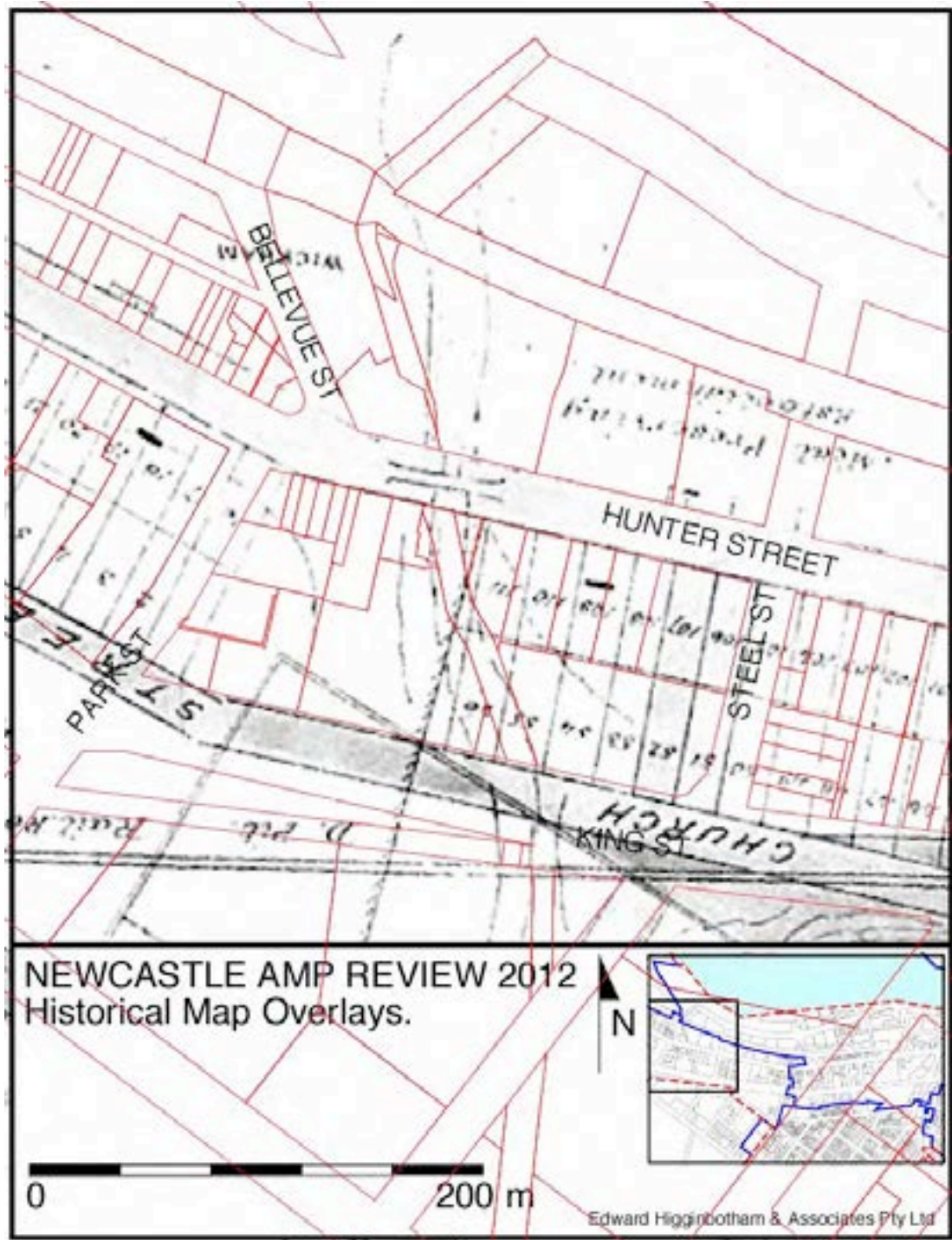


1886 - M&G

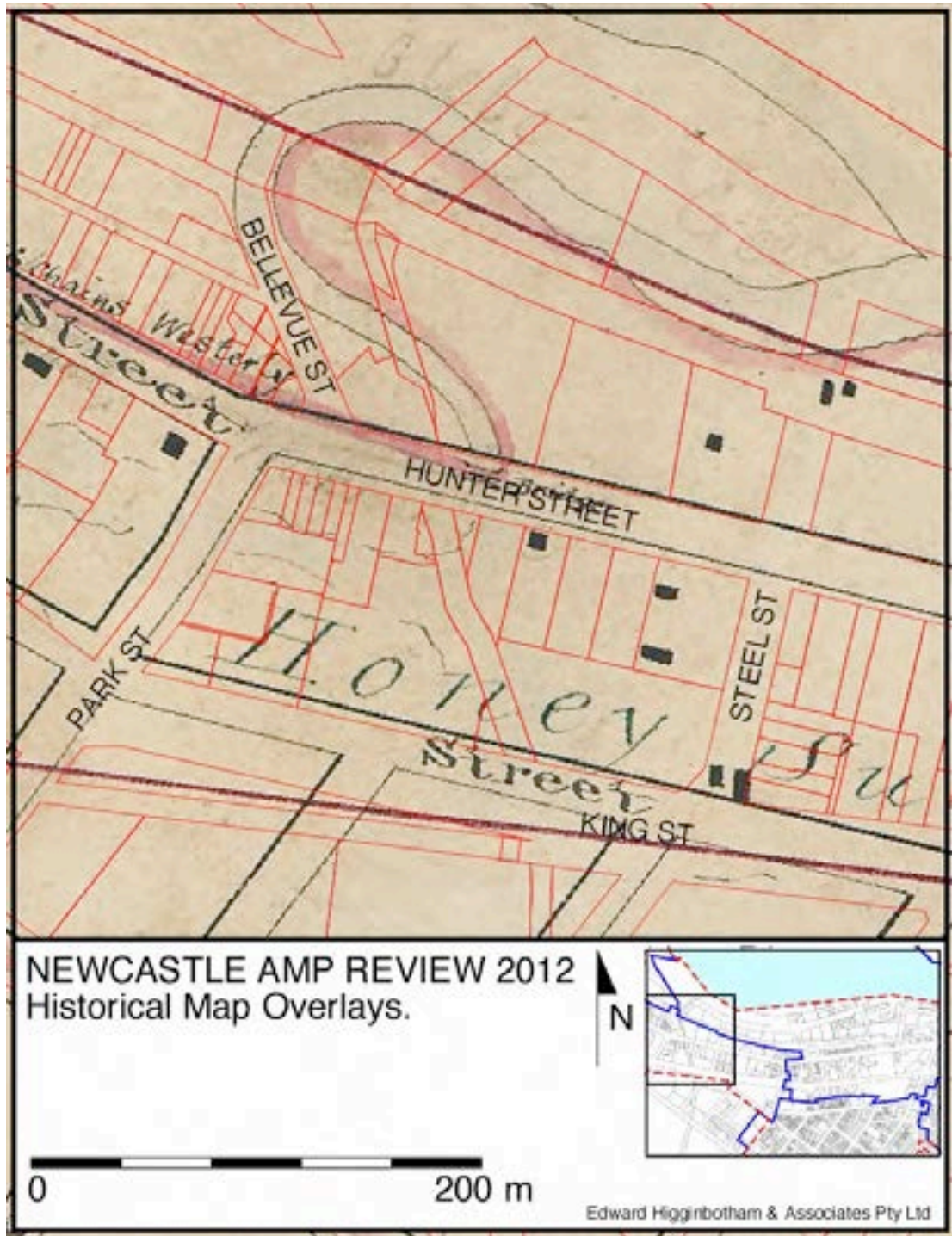


1895-97 - Detail

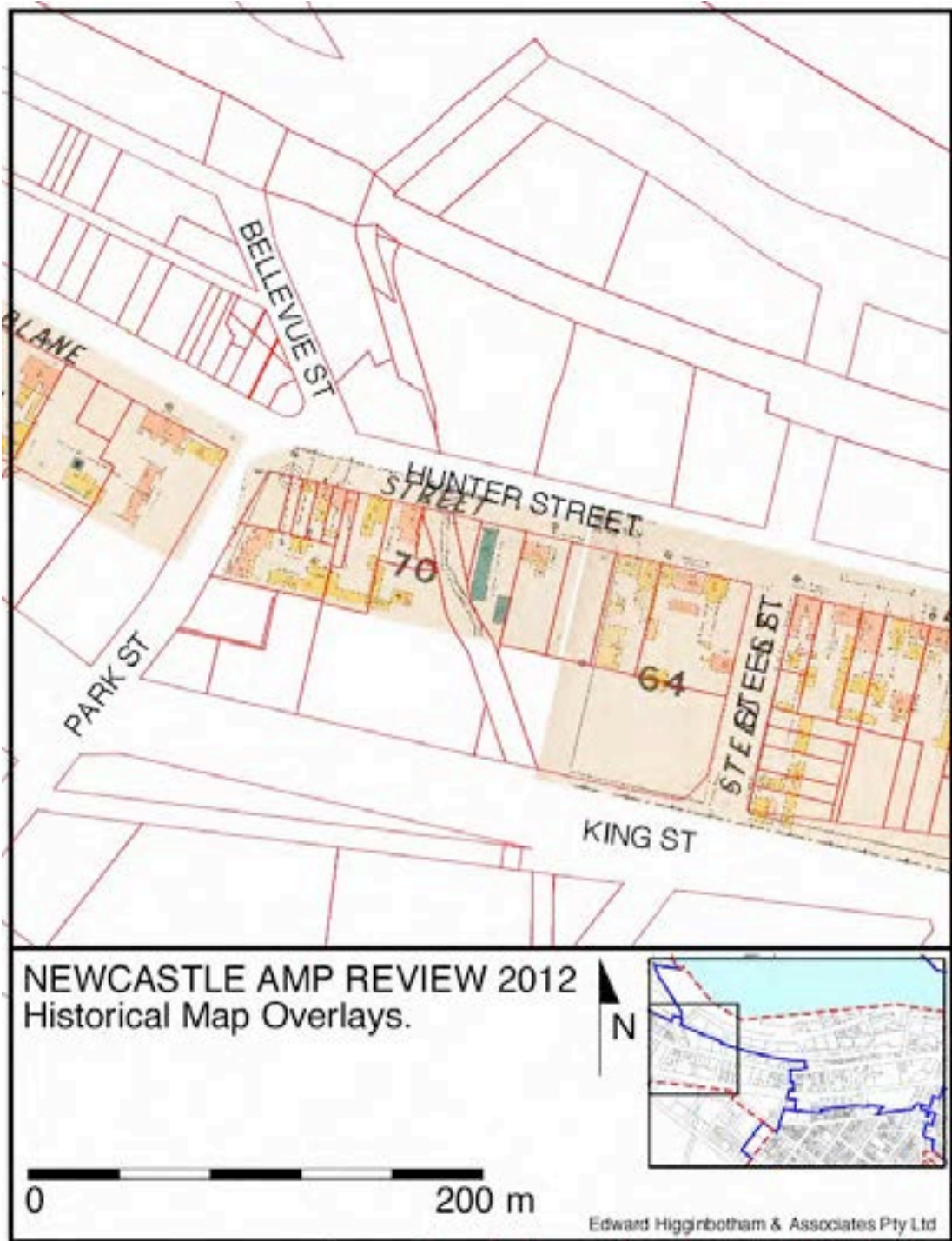
Block 034



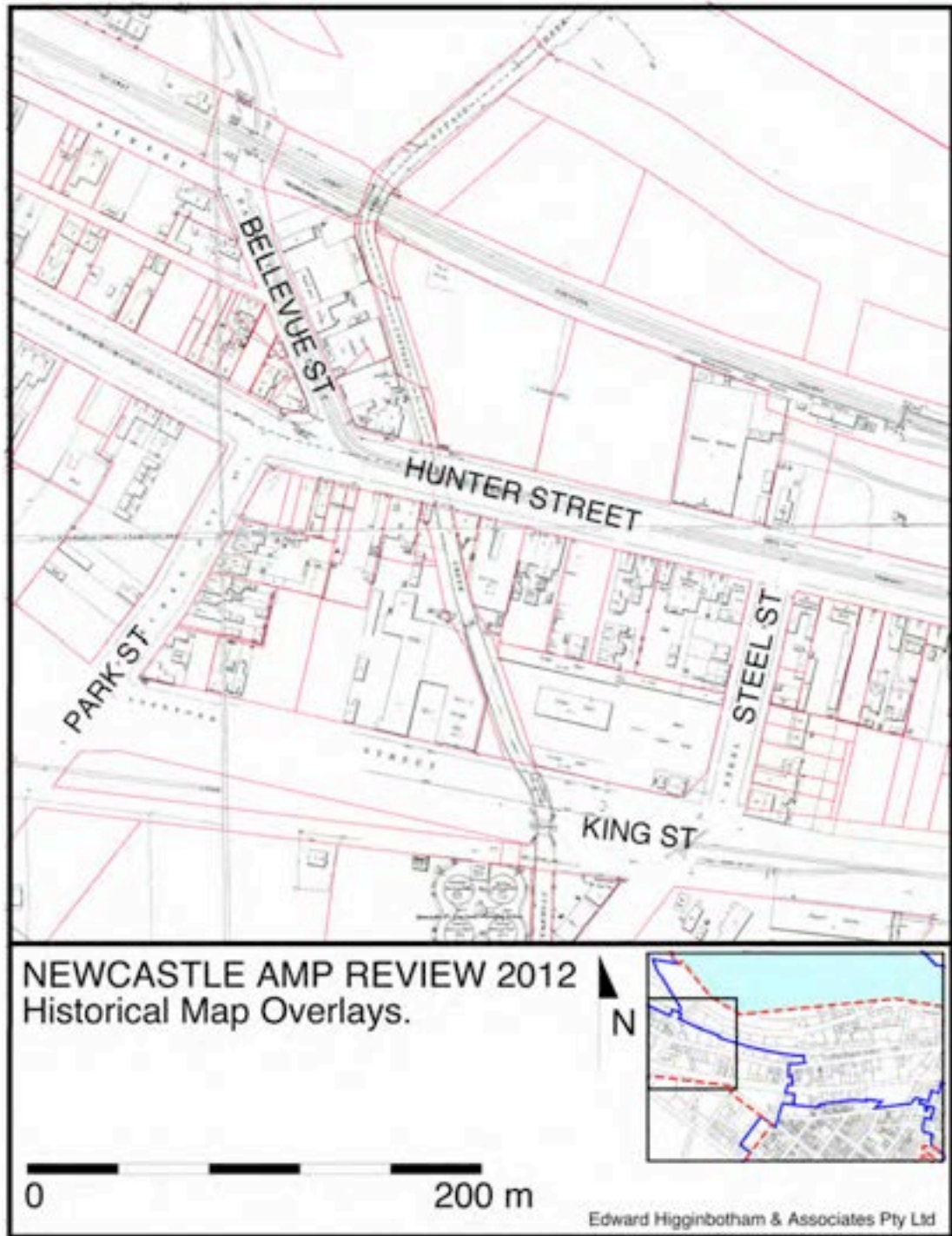
1853 - Darby



1857 - N 19. 652.

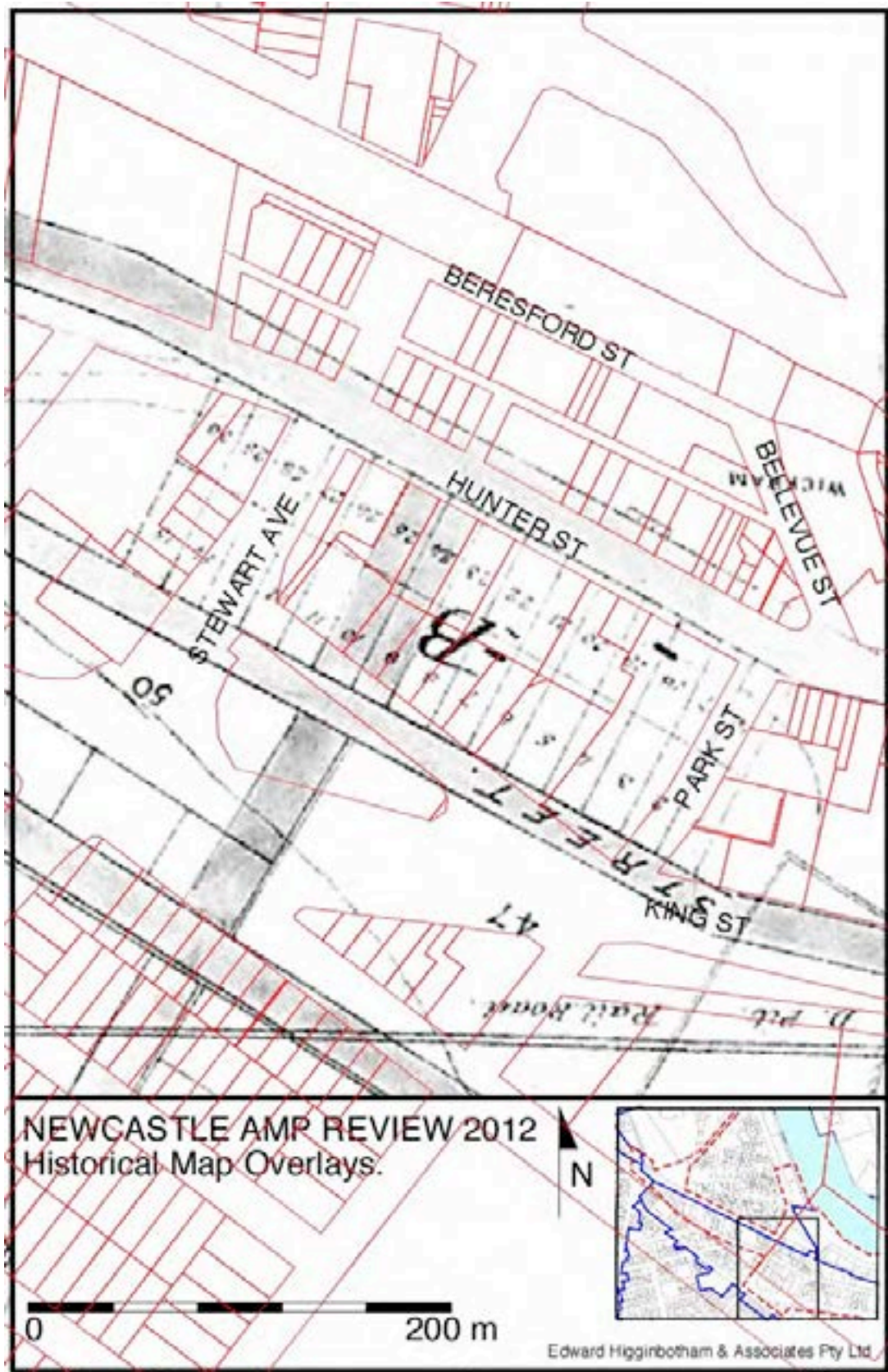


1886 - M&G

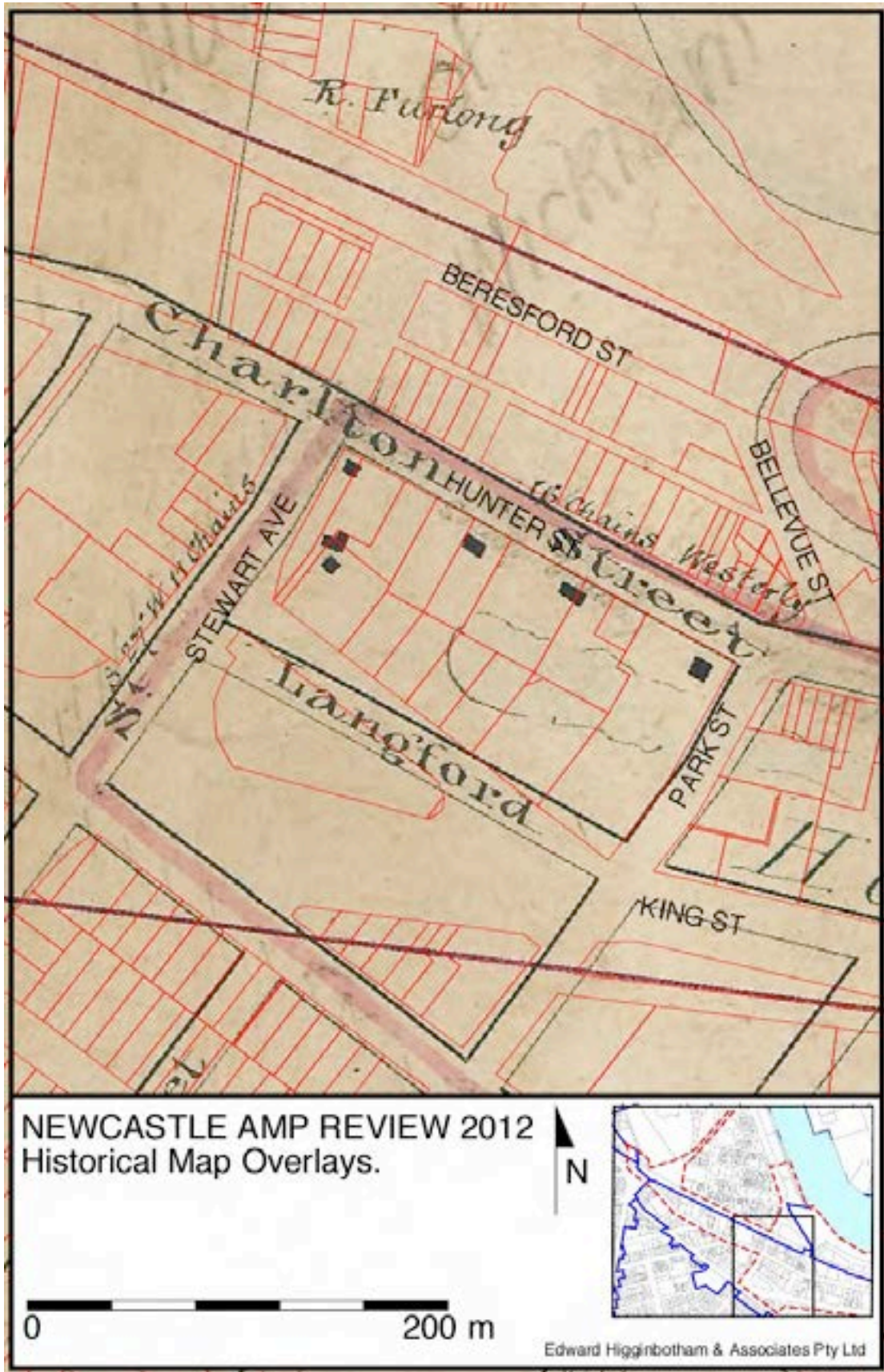


1895-97 - Detail


Block 035



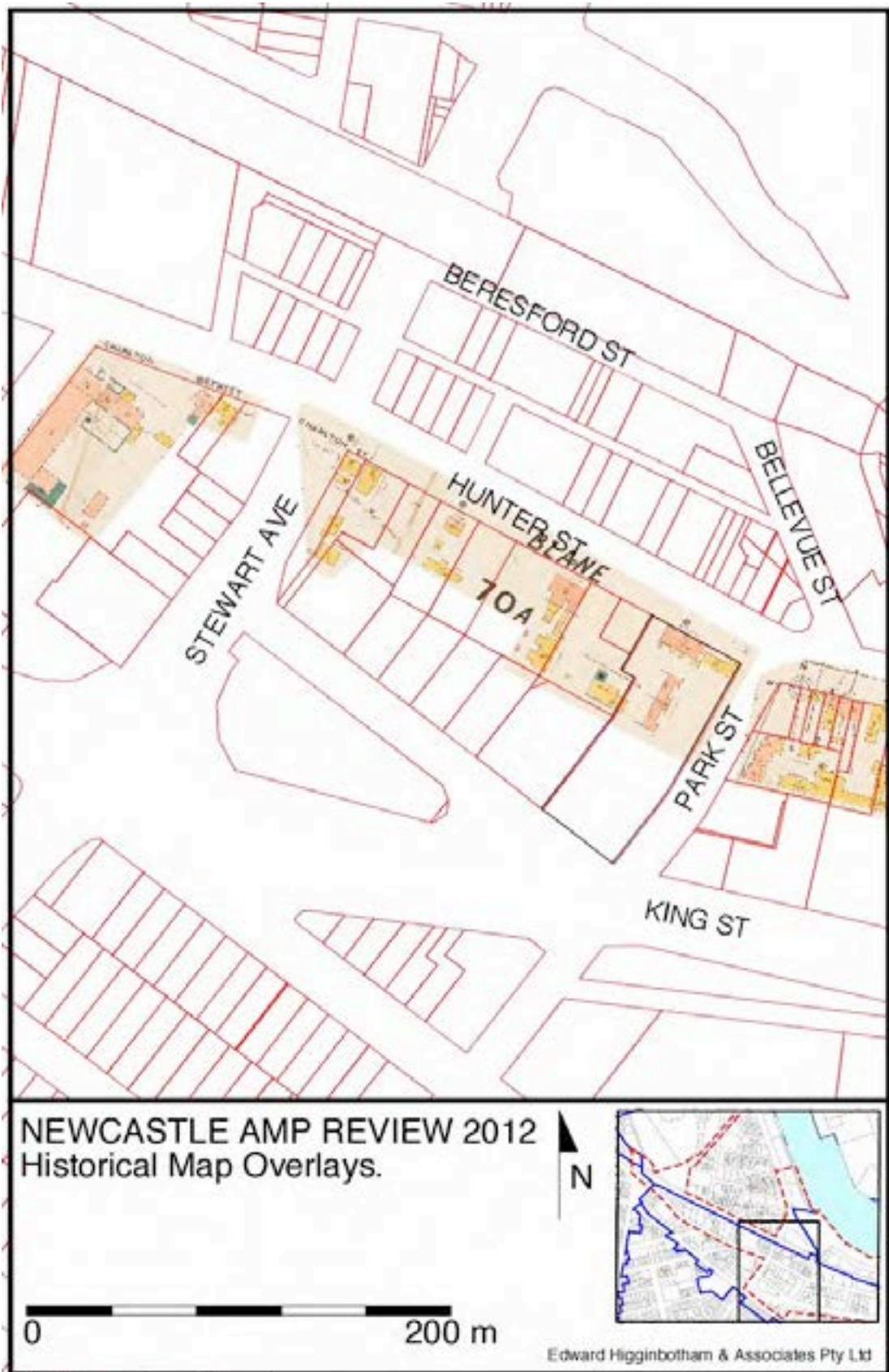
1853 - Darby



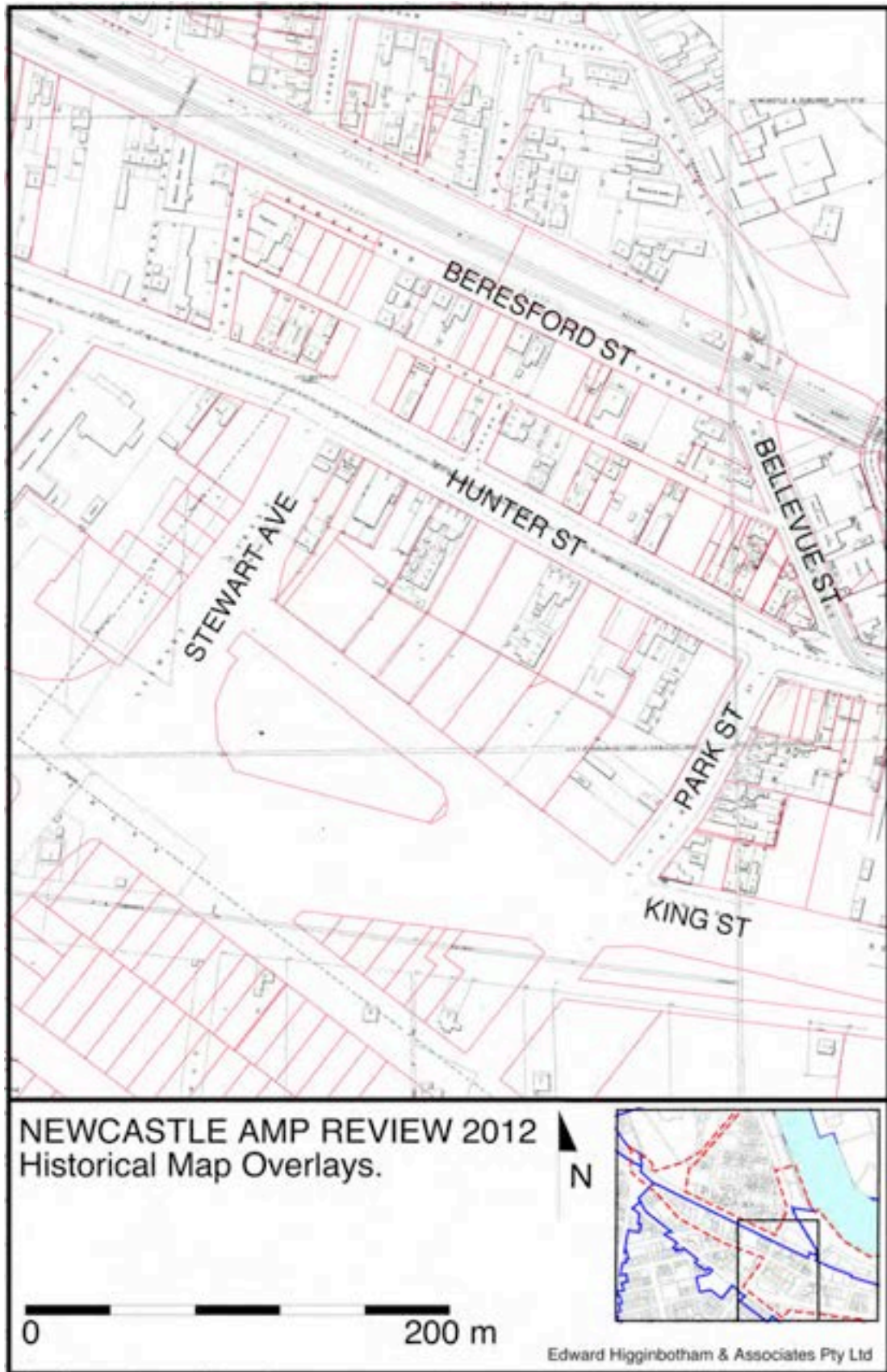
1857 - N 19. 652.



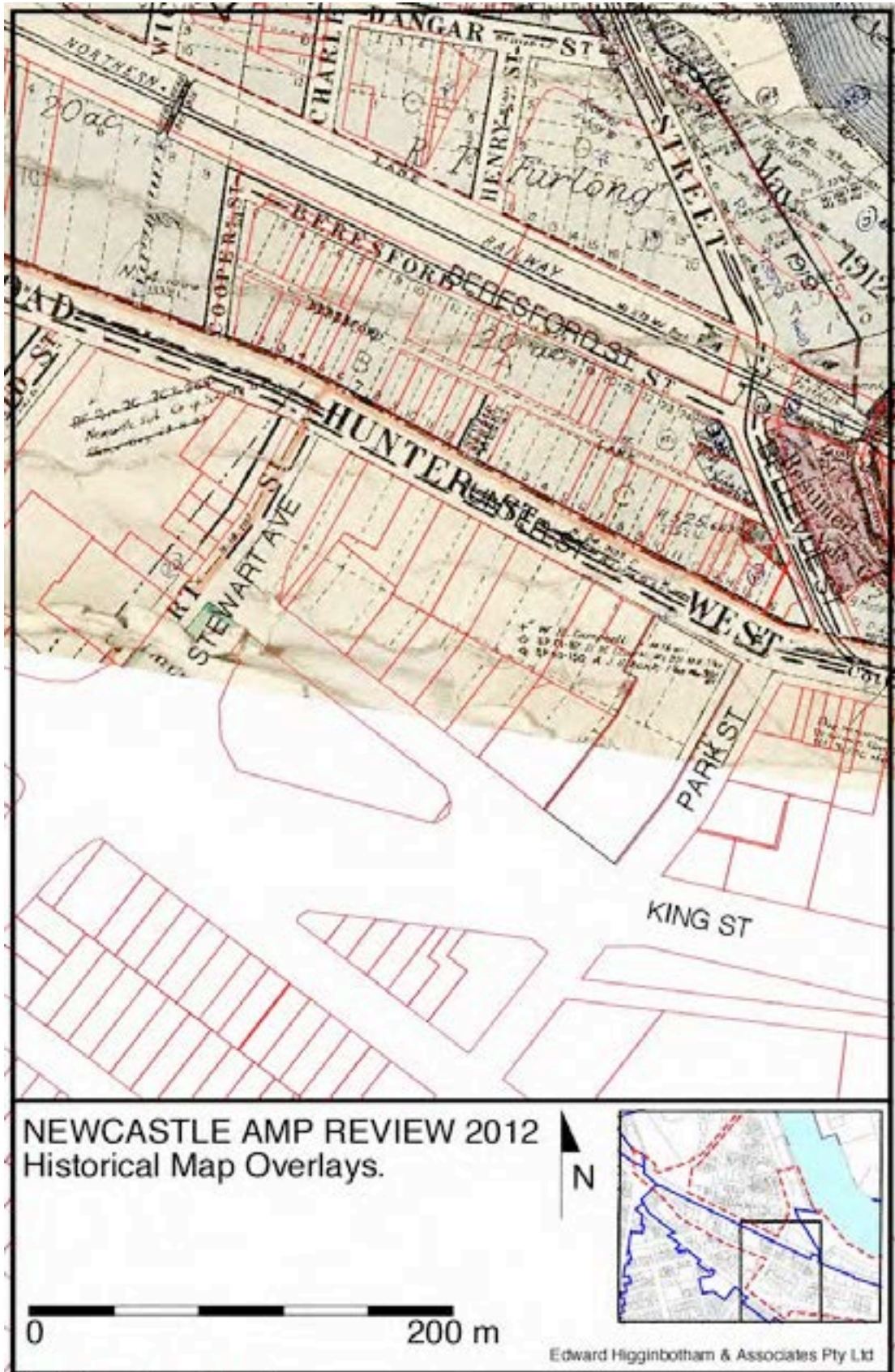
1866 - R 651. 1603



1886 - M&G

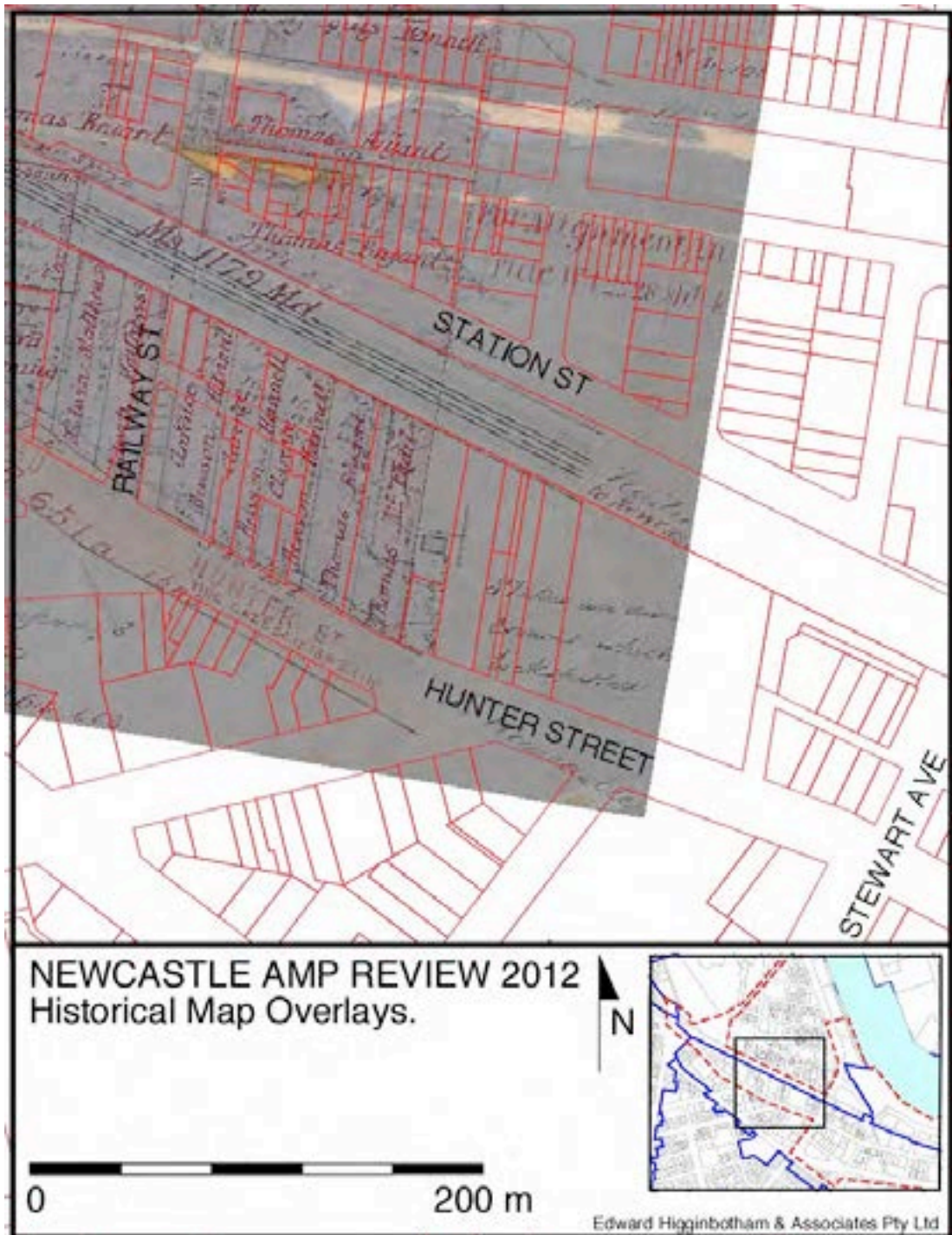


1895-97 - Detail

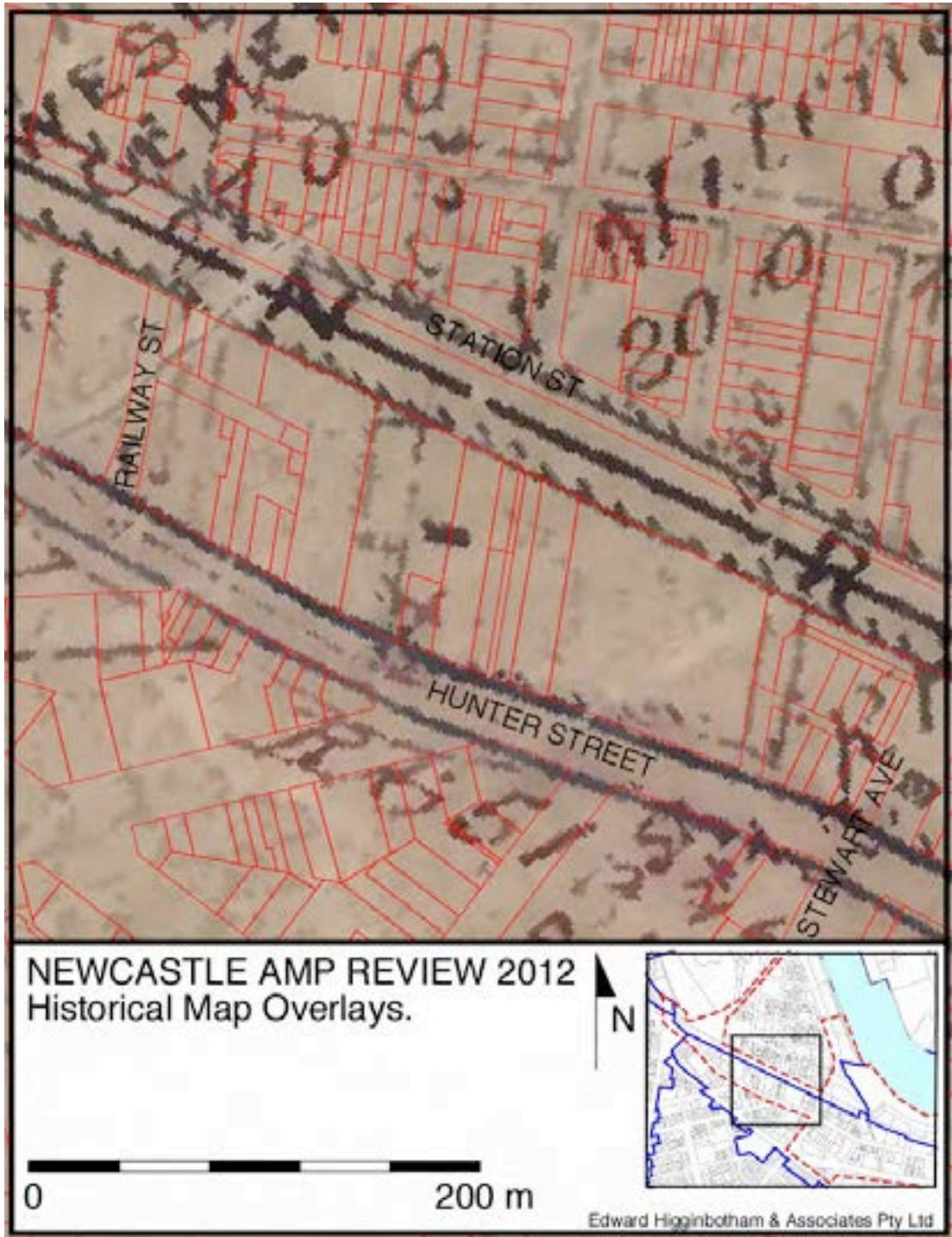


1915 - City

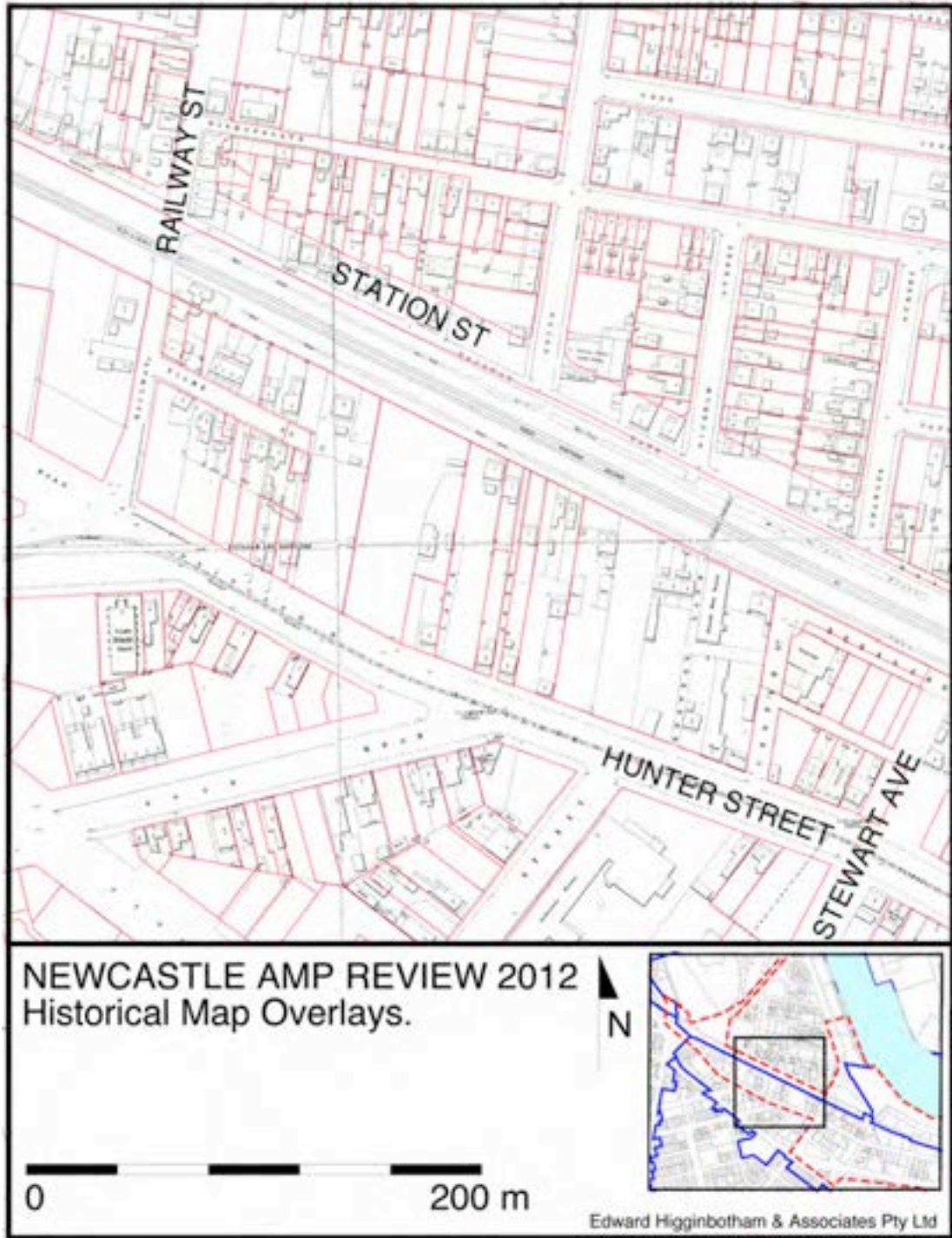
Block 036



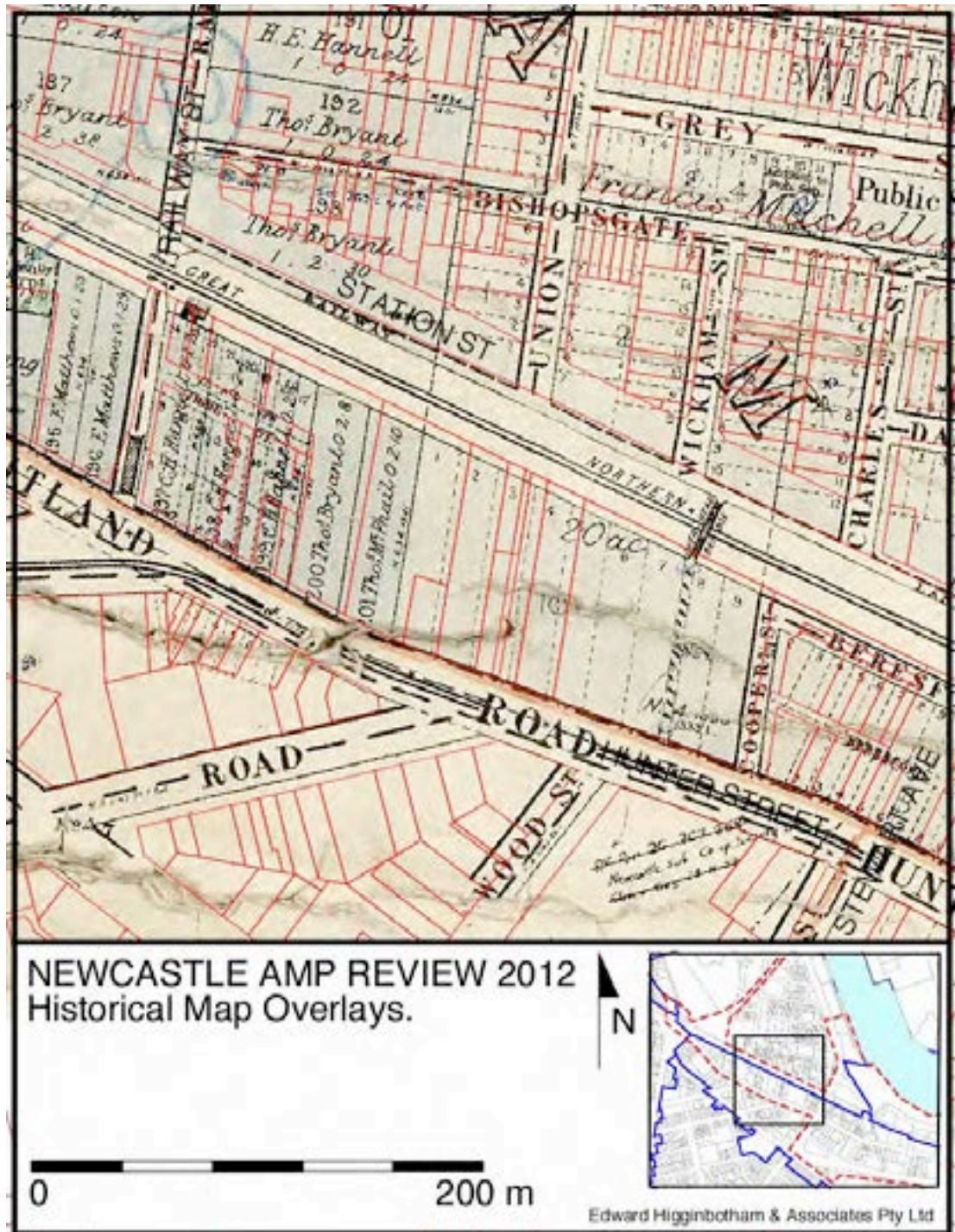
1866 - N 634. 1501



1866 - R 651. 1603

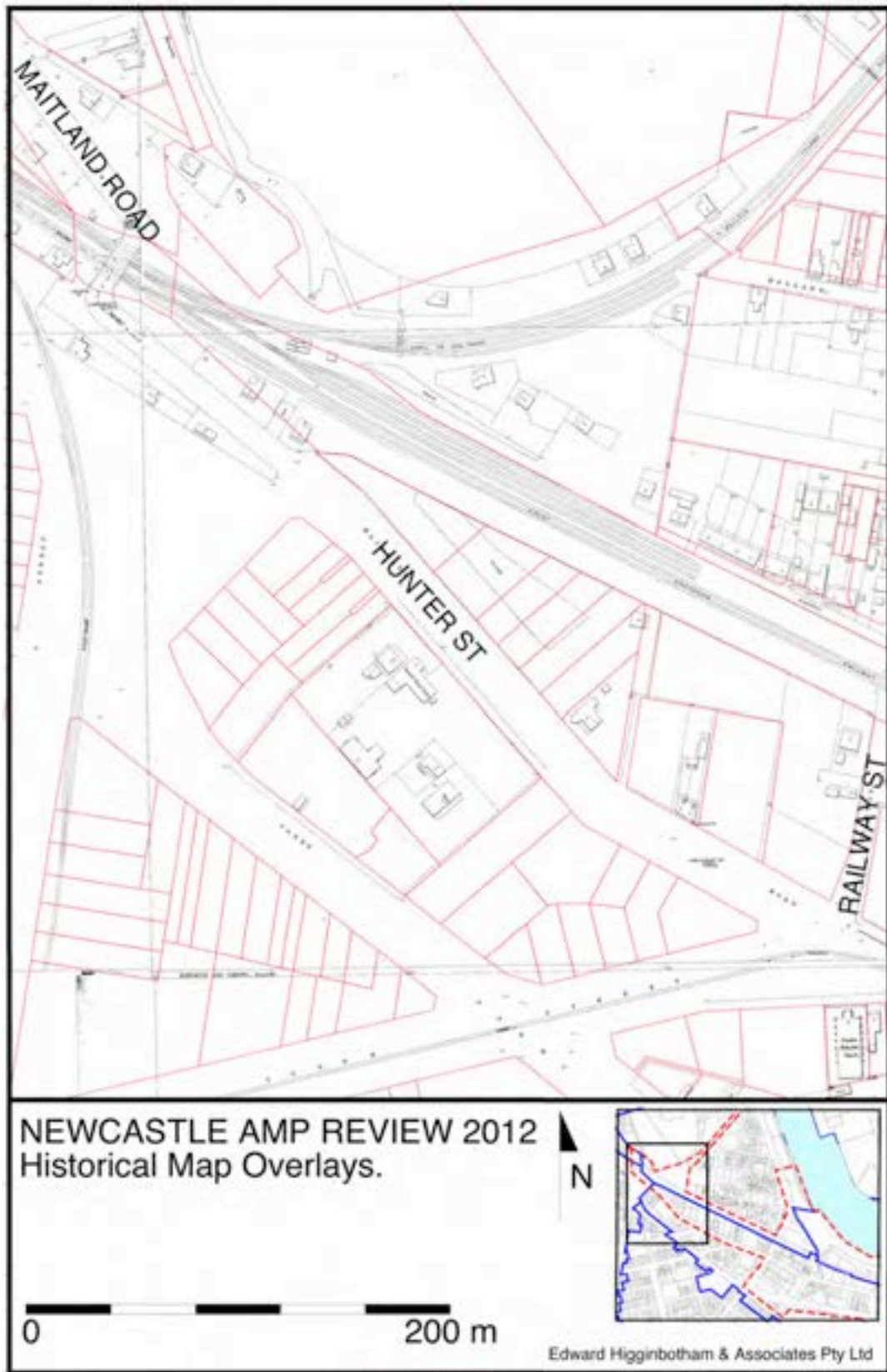


1895-97 - Detail



1915 - City

Block 037

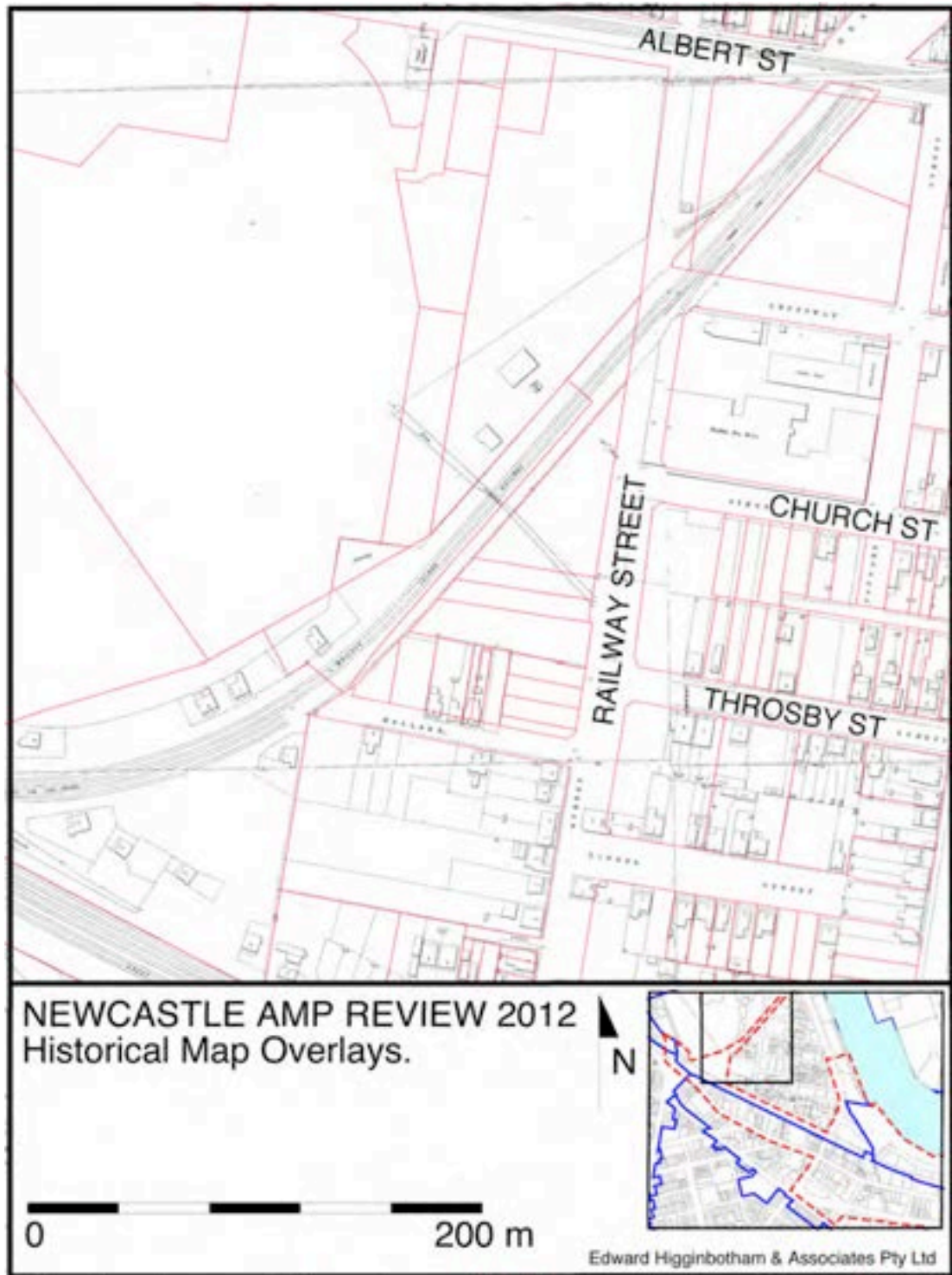


1895-97 - Detail

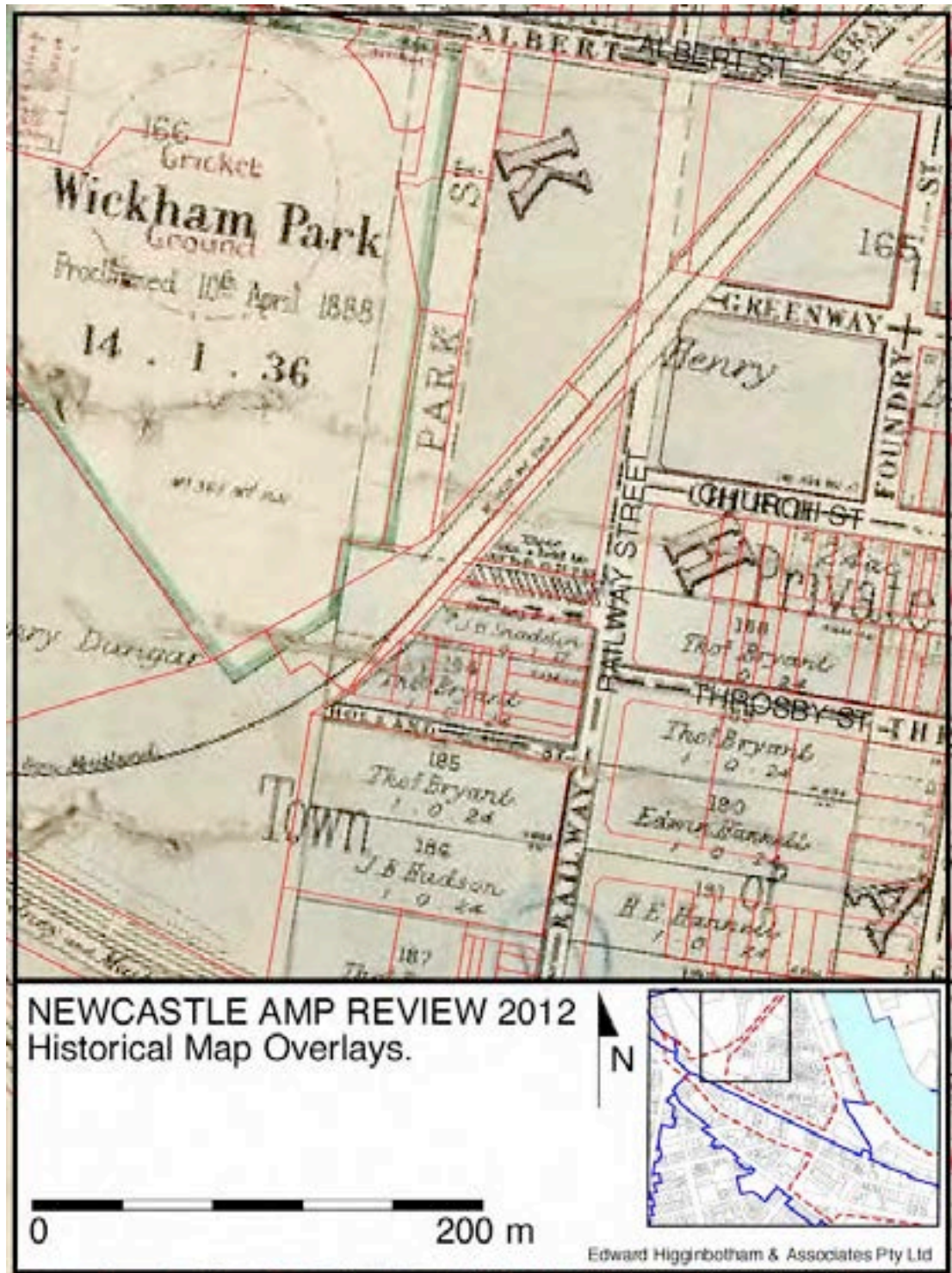


1915 - City

Block 038

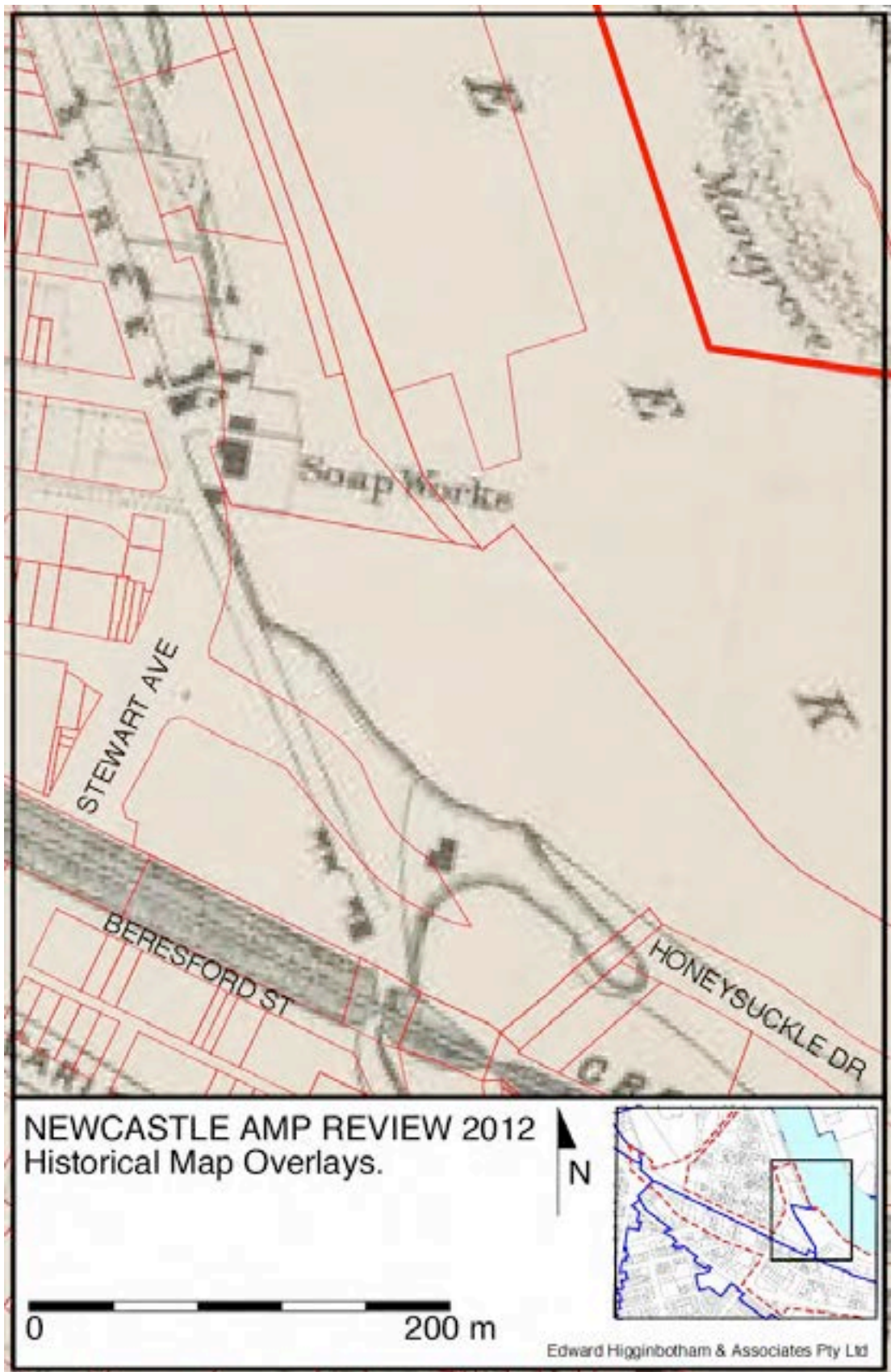


1895-97 - Detail

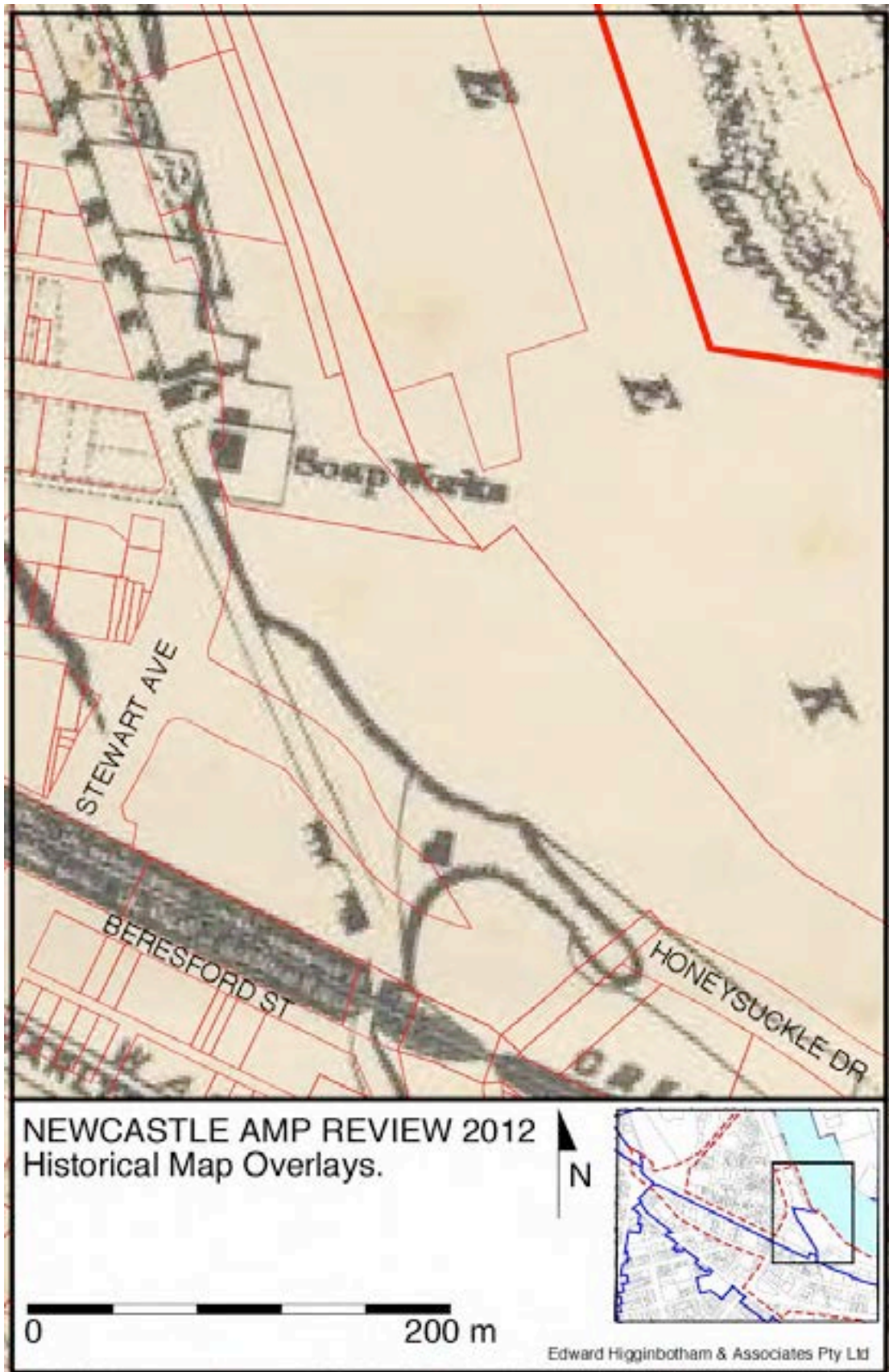


1915 - City

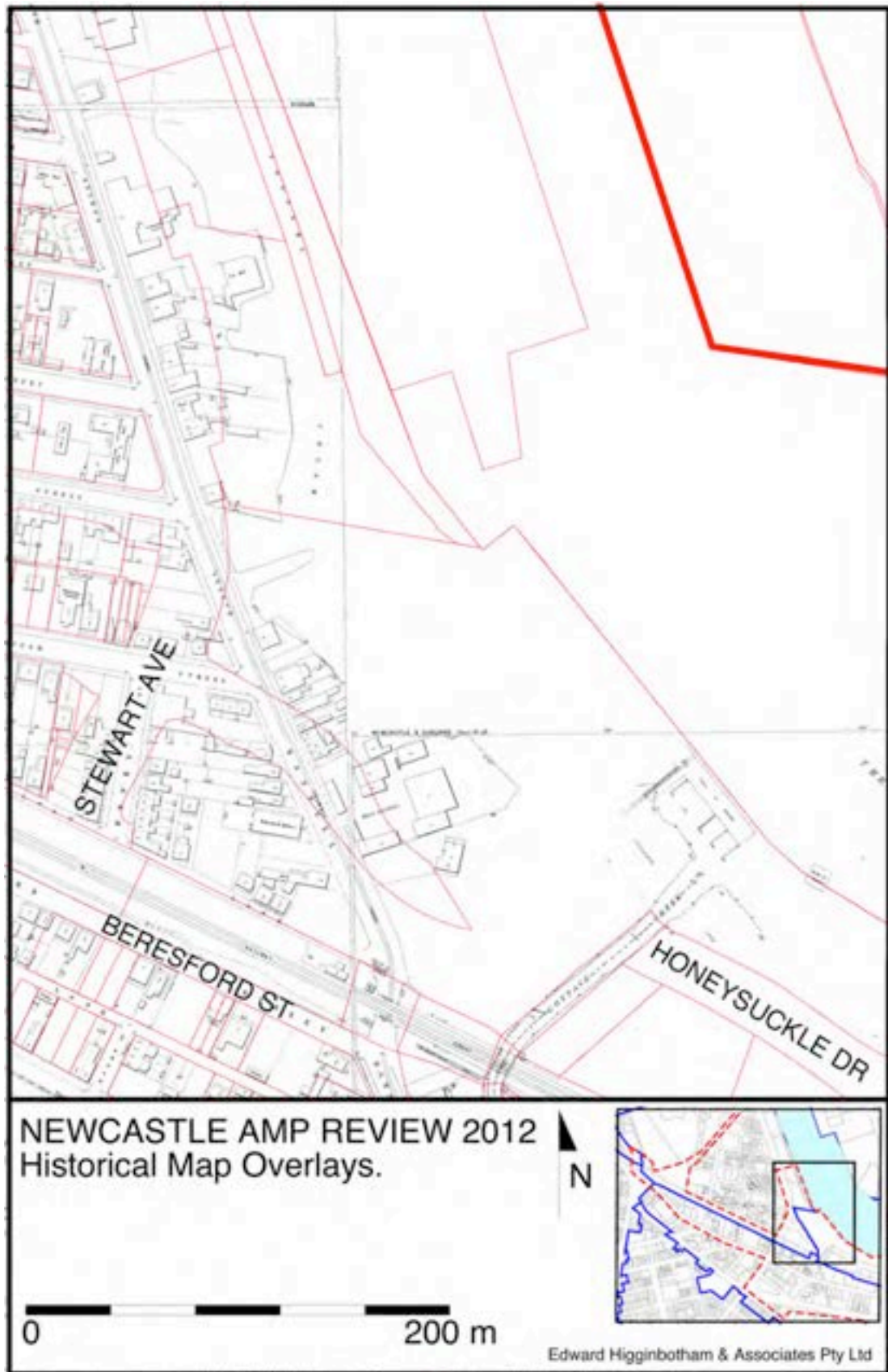
Block 039



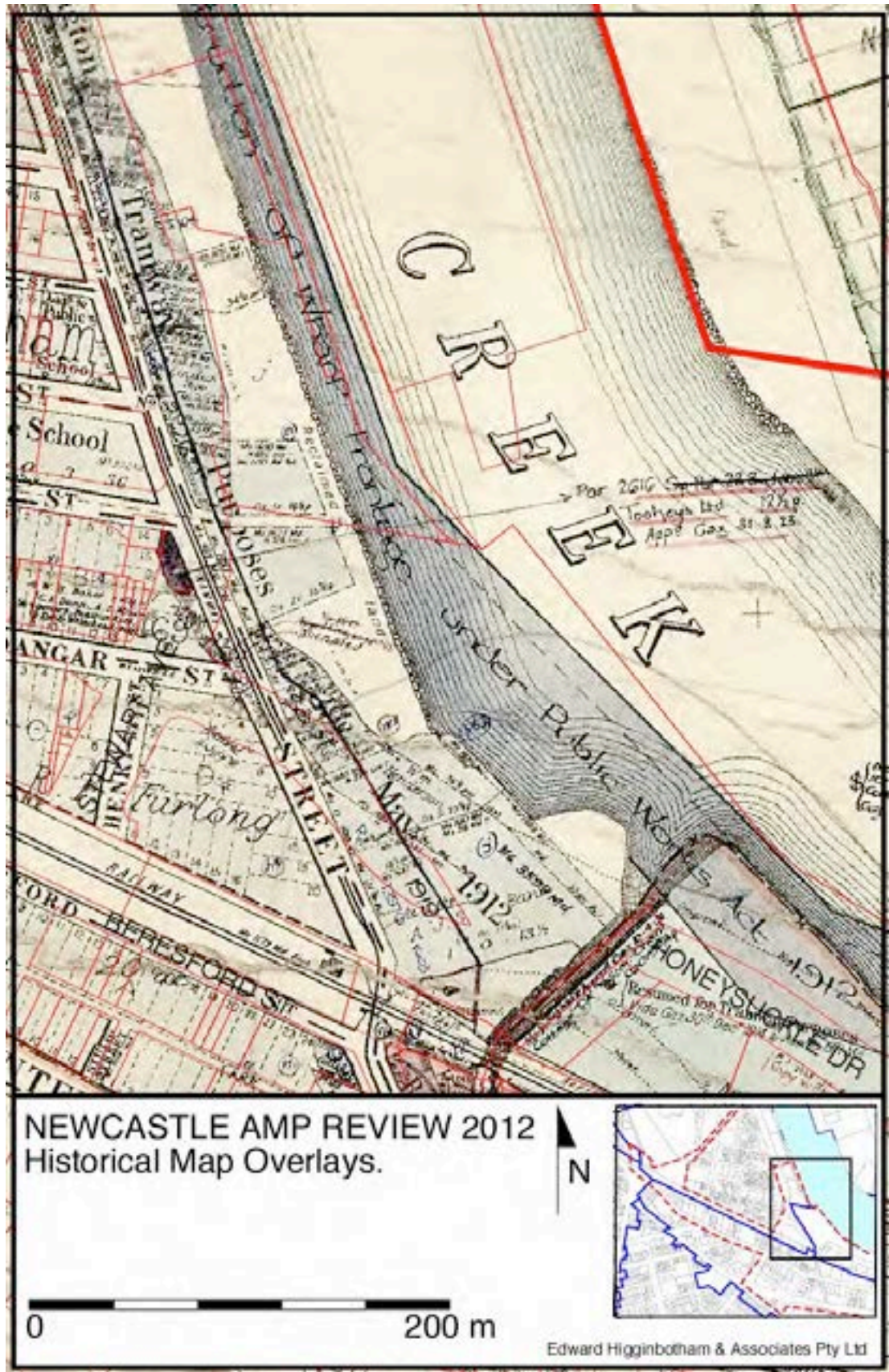
1882 - Port of Newcastle




1887 - Port of Newcastle



1895-97 - Detail



1915 - City

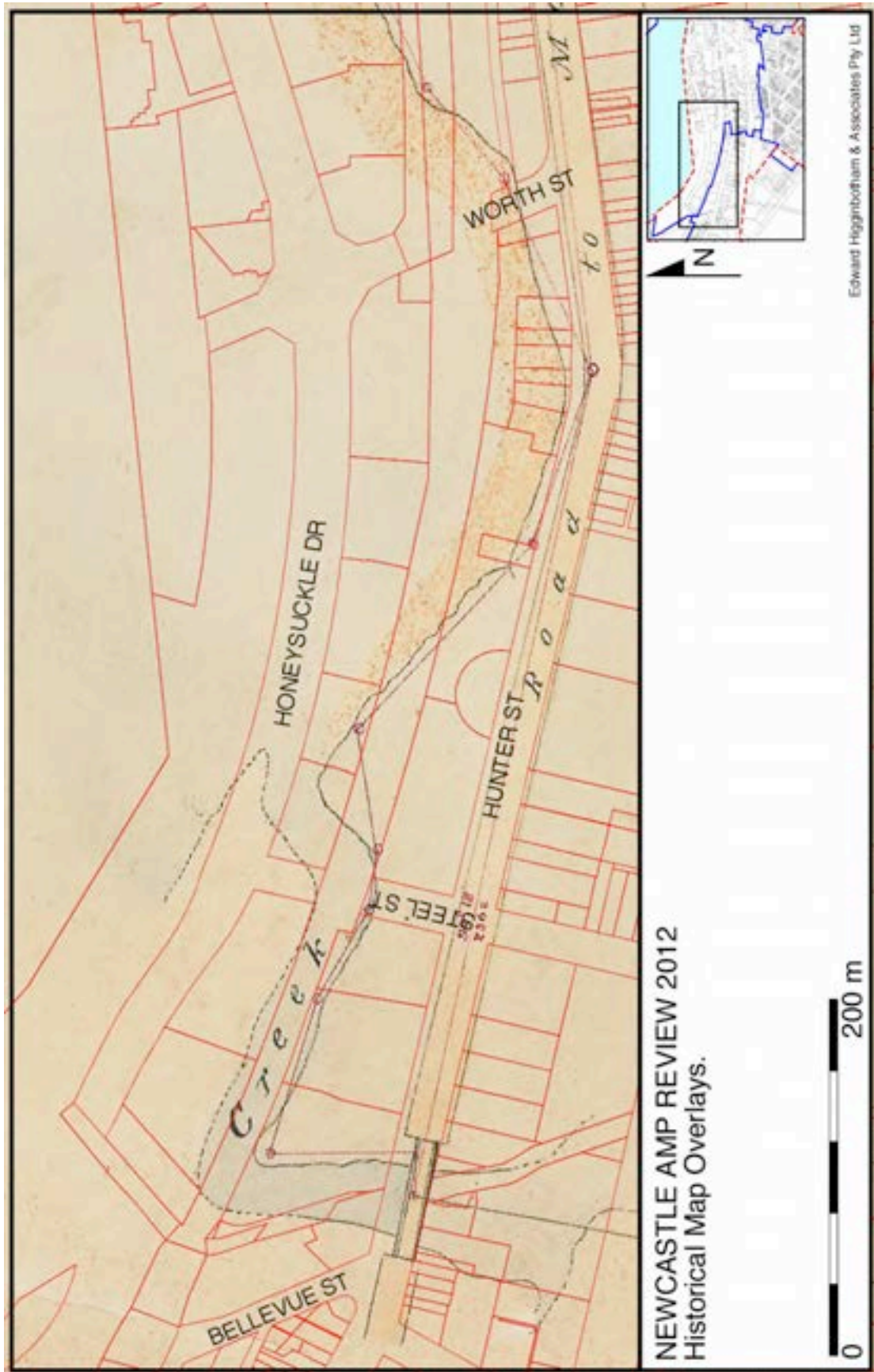


1940 - Aerials

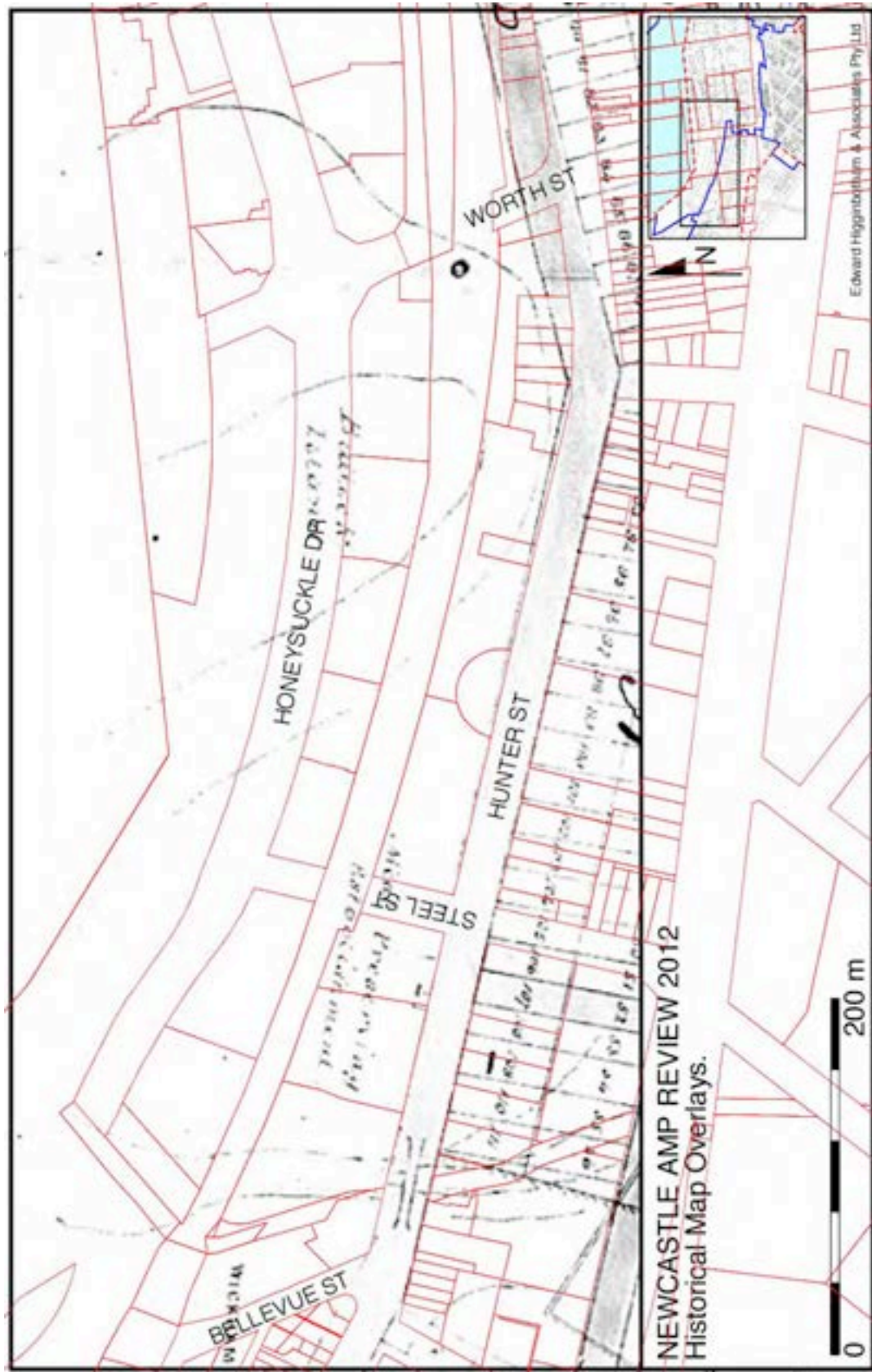
Block 040



1839-40 N 8.1090.



1848 - City



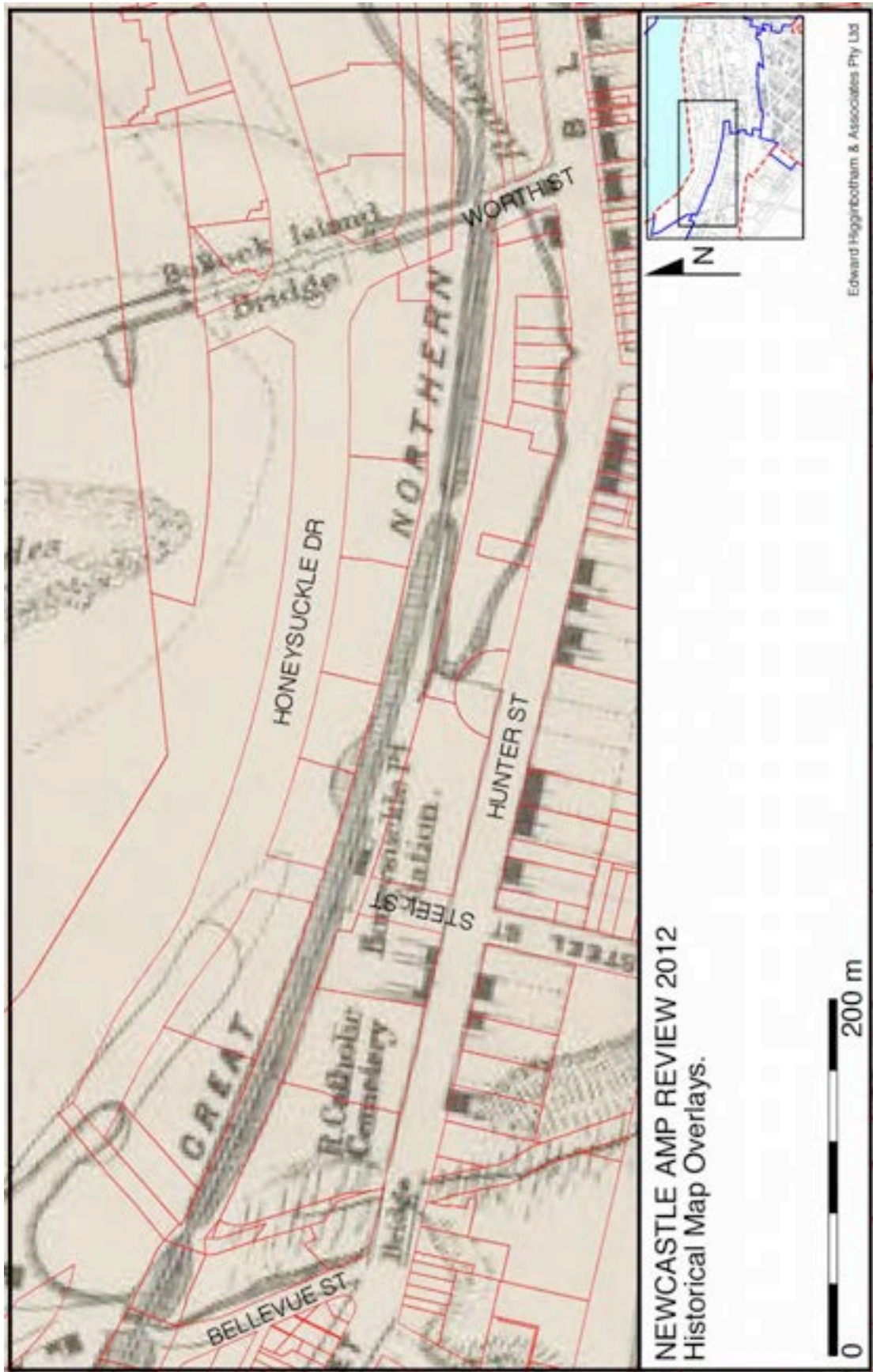
1853 - Darby



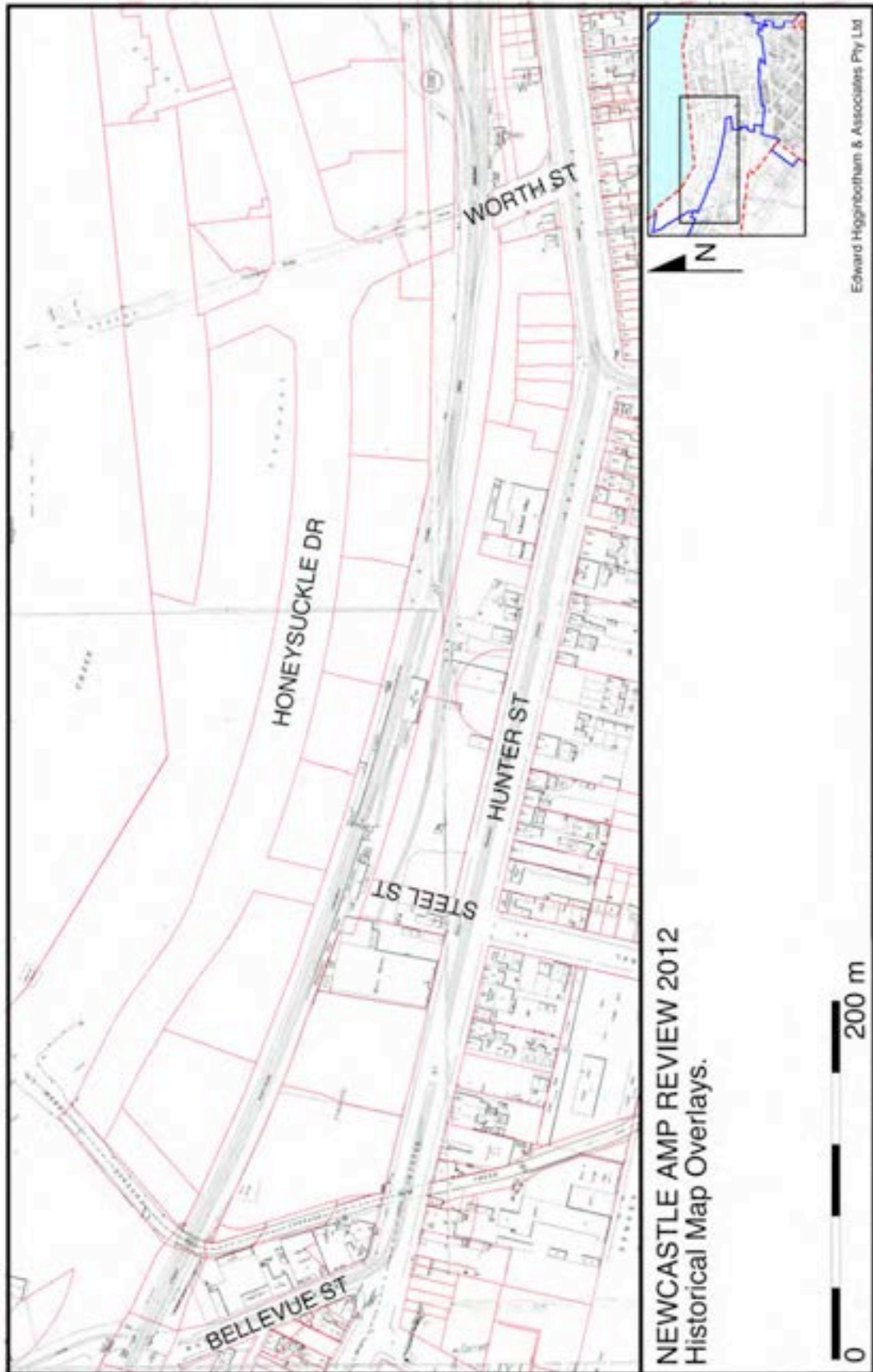
1857 - N 19. 652.



1866 - N 8A. 1090



1882 - Port of Newcastle

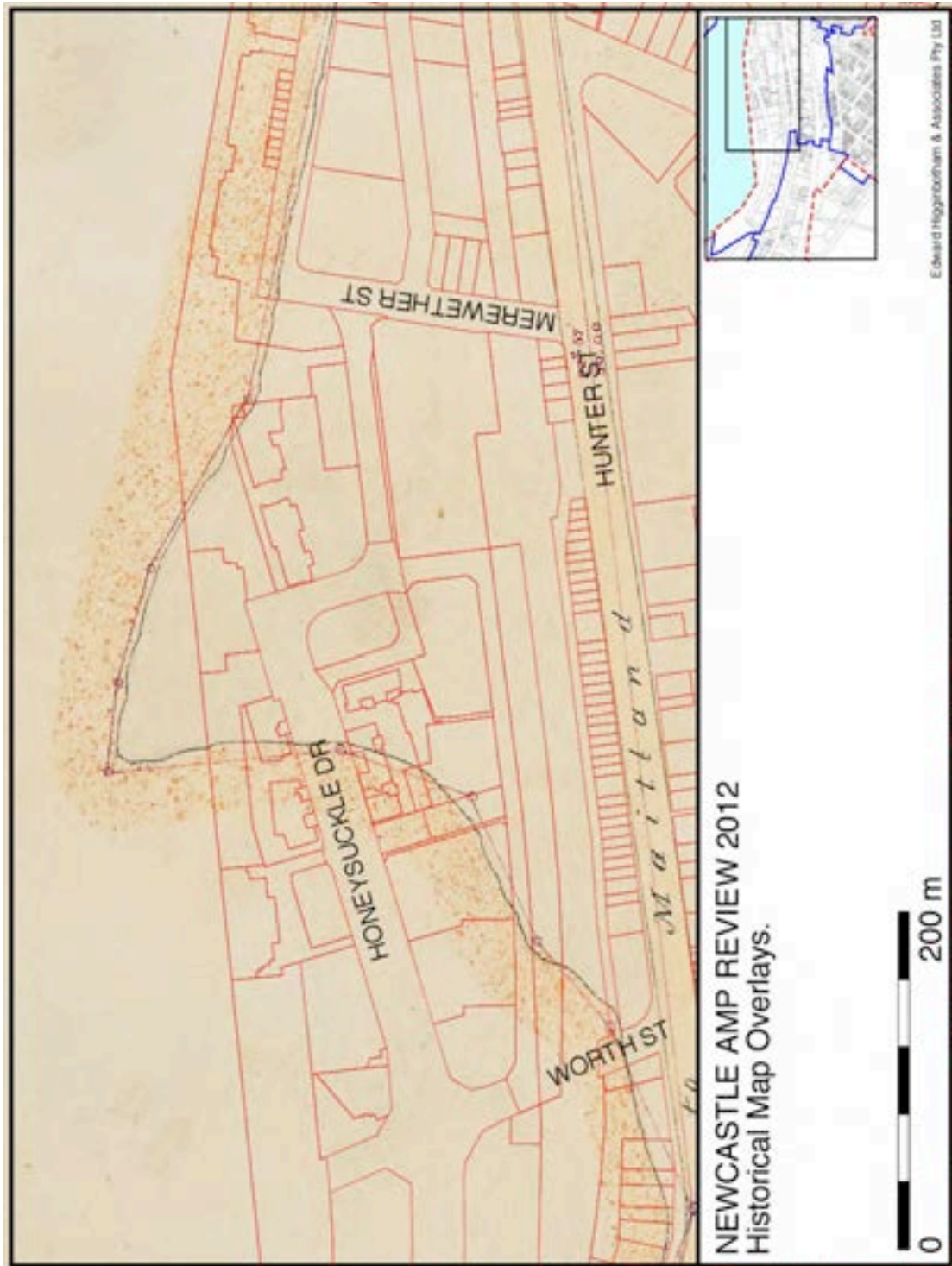


1895-97 - Detail

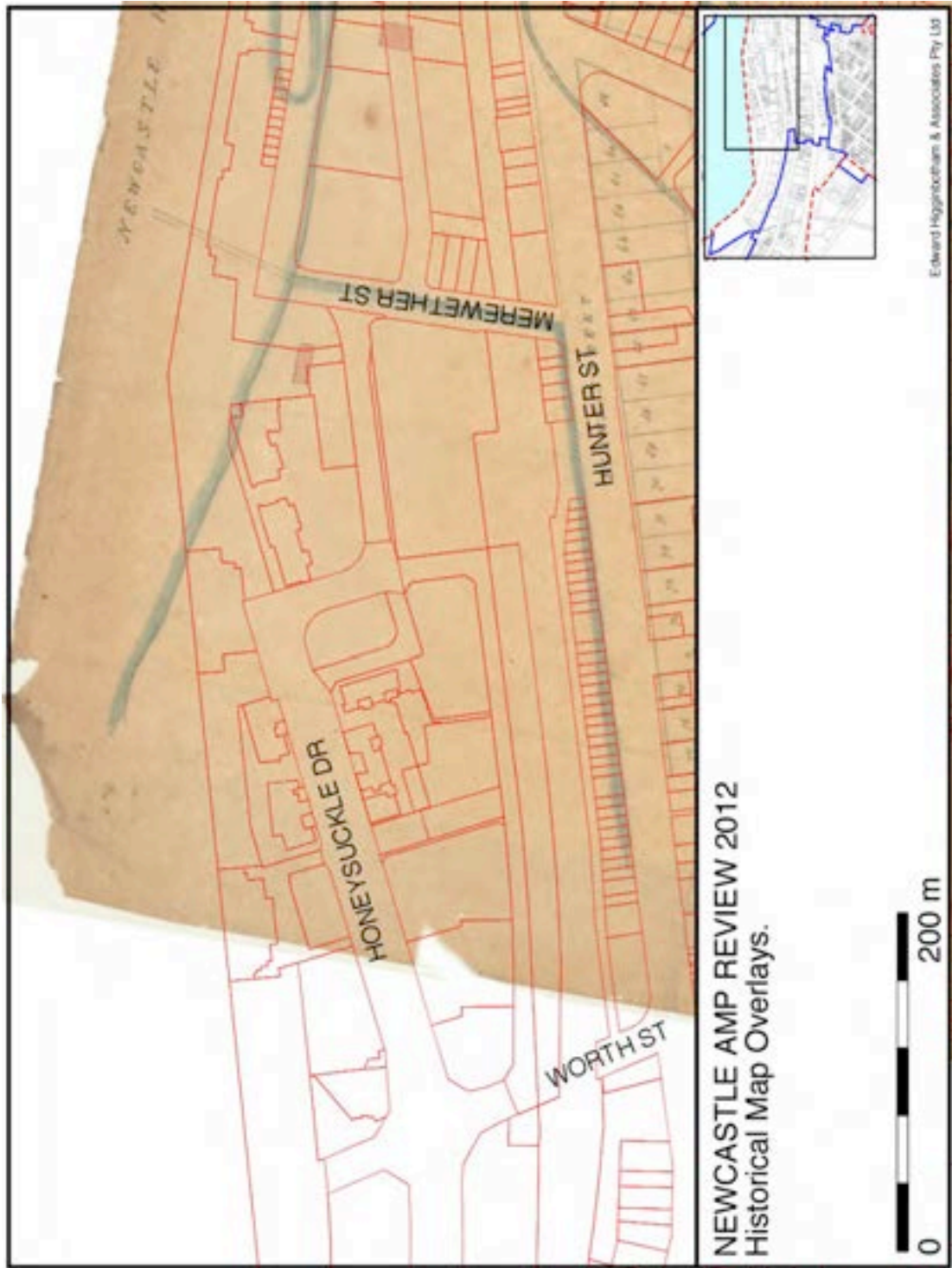


1944 - Aerials

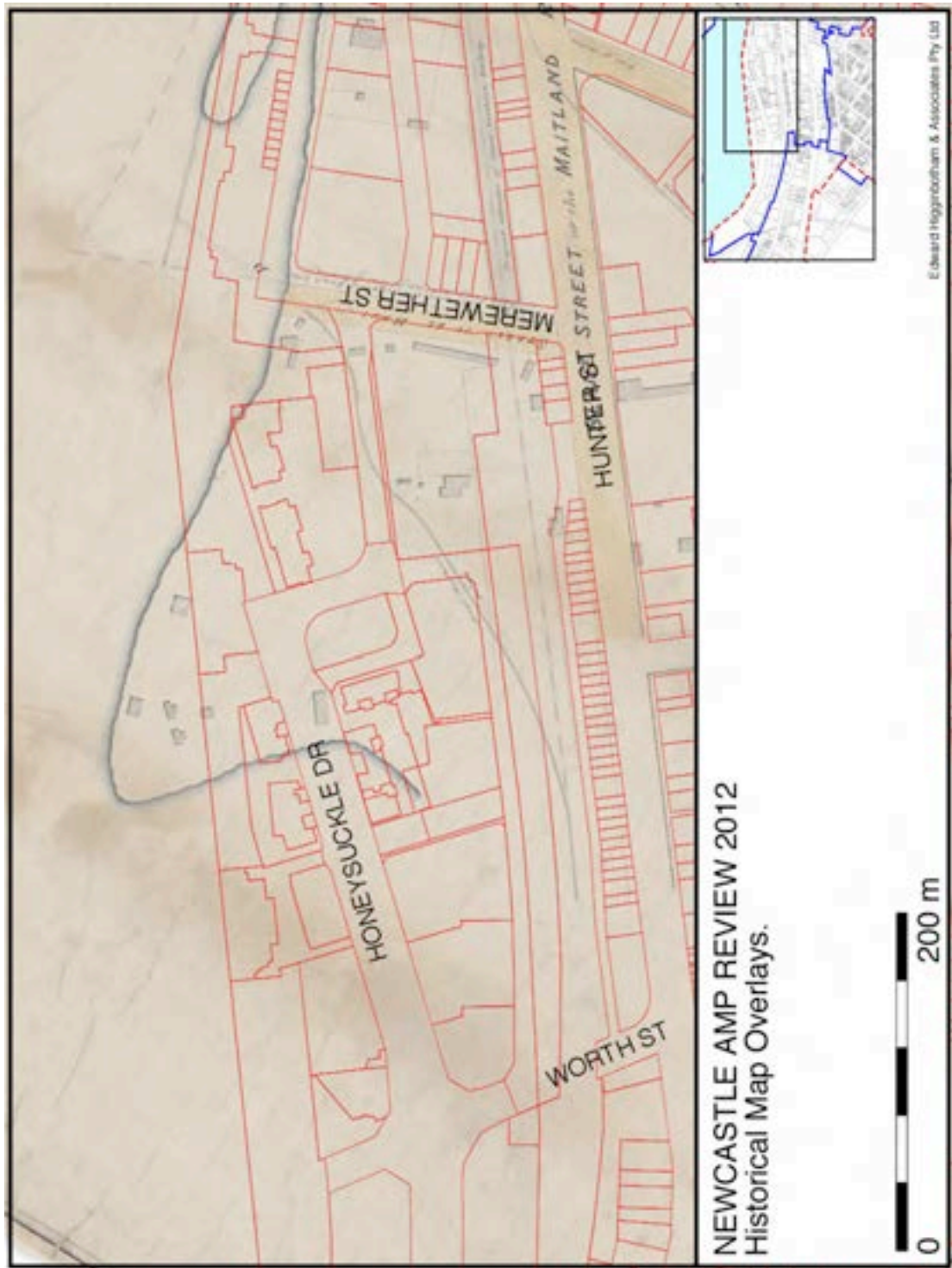
Block 041



1848 - City



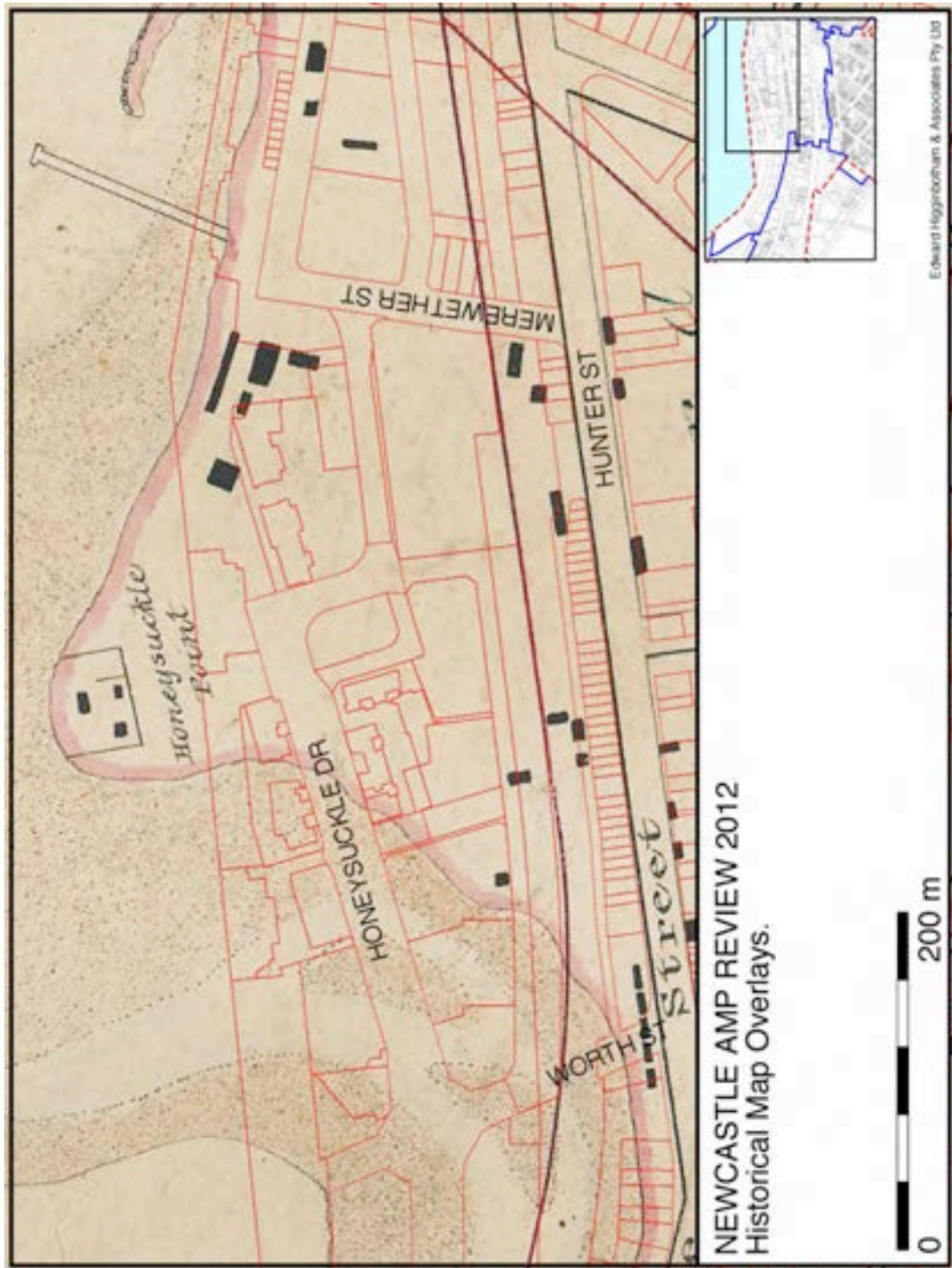
1850-7 - AAC



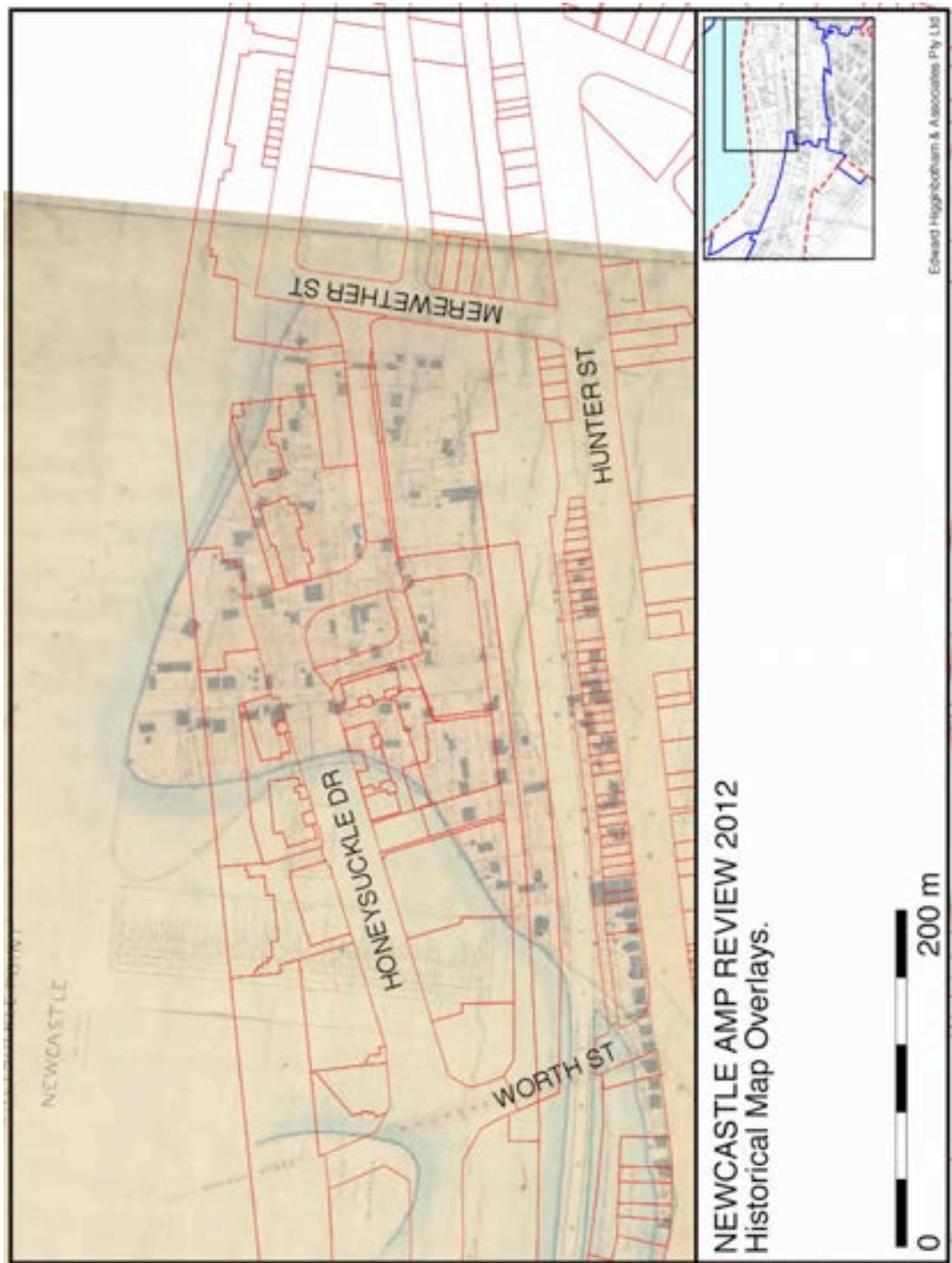
1857 - AAC Proposed Improvements.



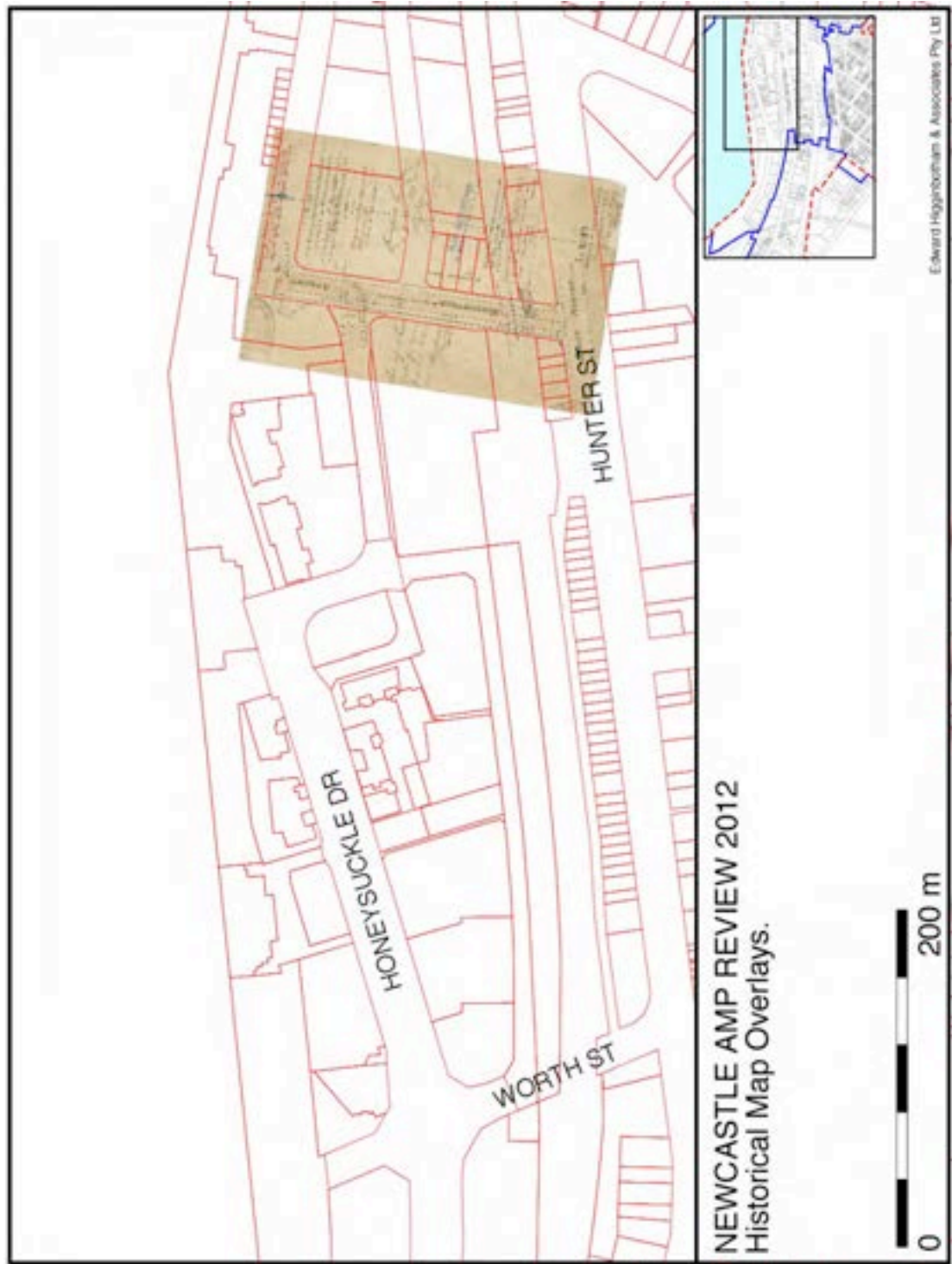
1857 - Rail SR Map 6236



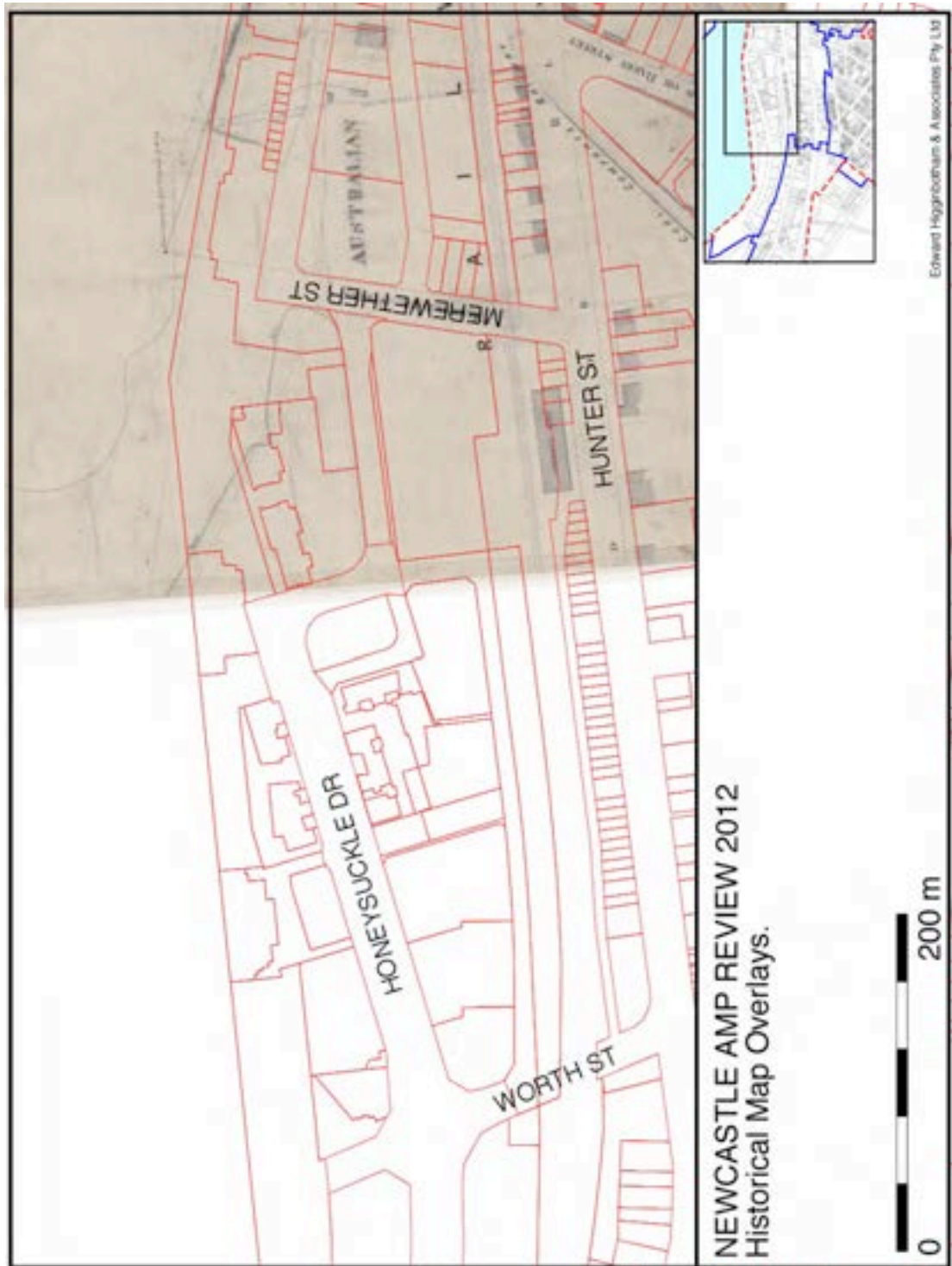
1857 - N 19. 652.



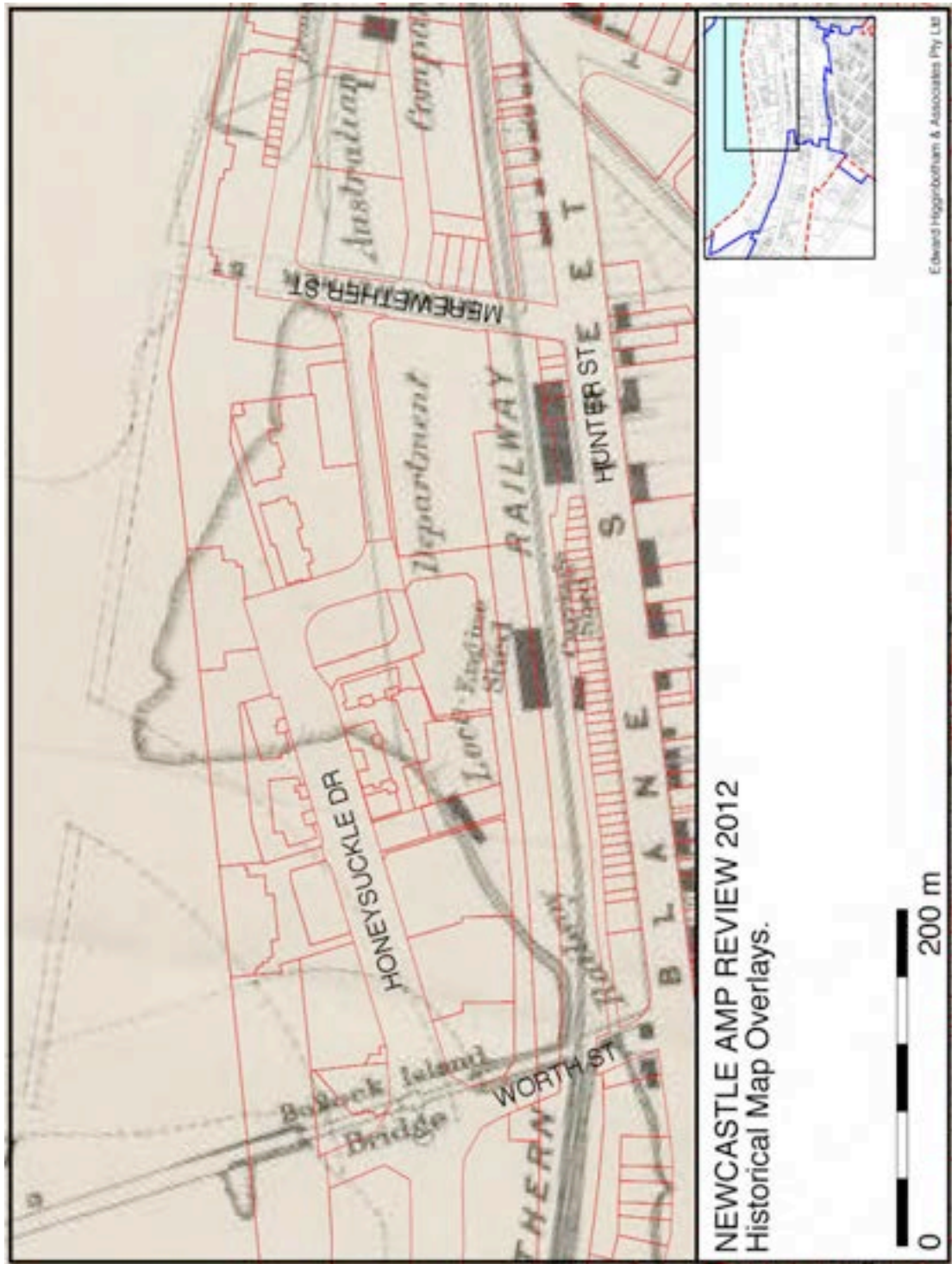
1866 - N 8A. 1090



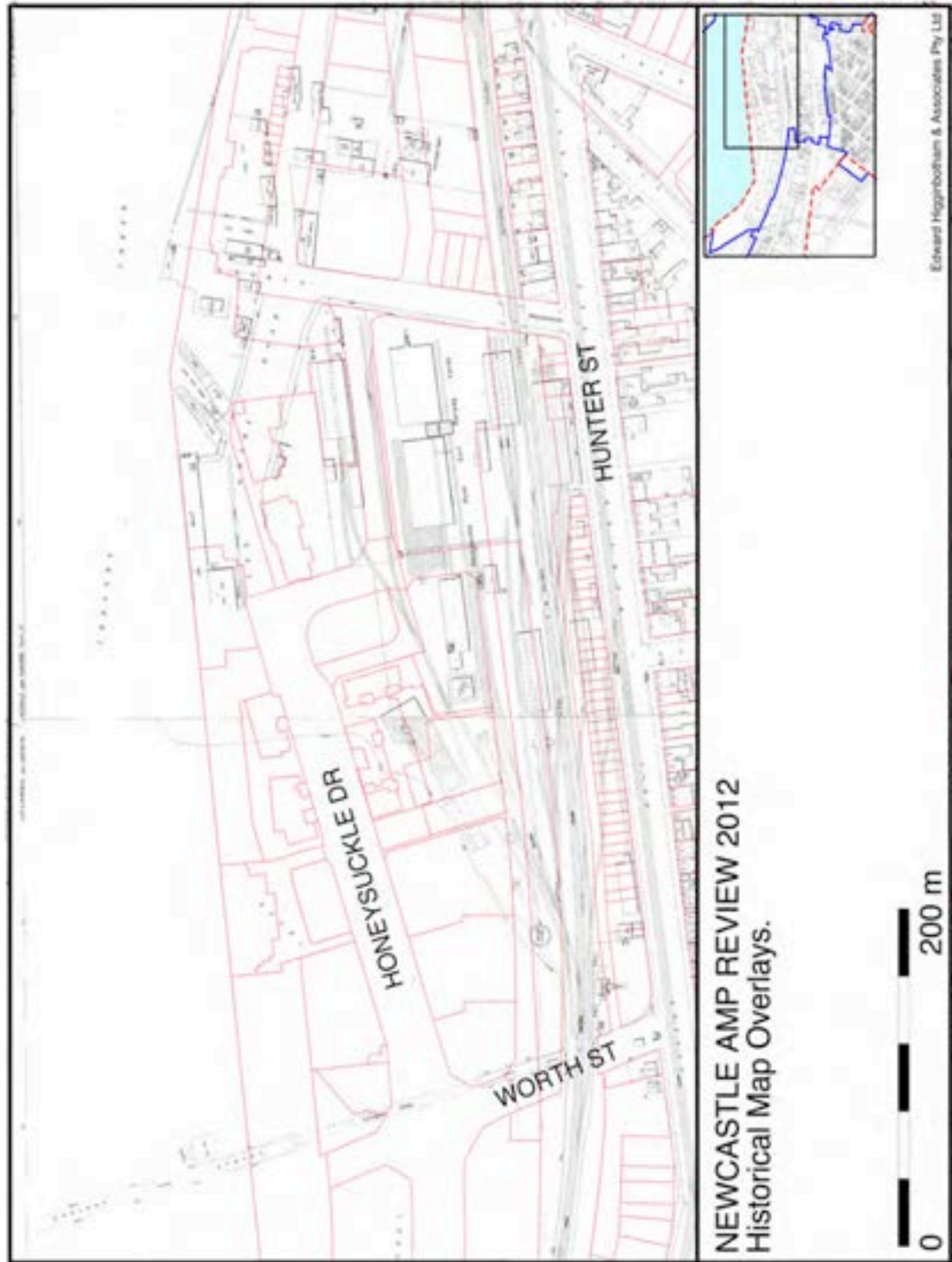
1873 - Merewether St N 1. 2137.



1874 - SR Plans 1415-1315



1882 - Port of Newcastle



Edward Higginbotham & Associates Pty Ltd

1895-97 - Detail



1944 - Aerials

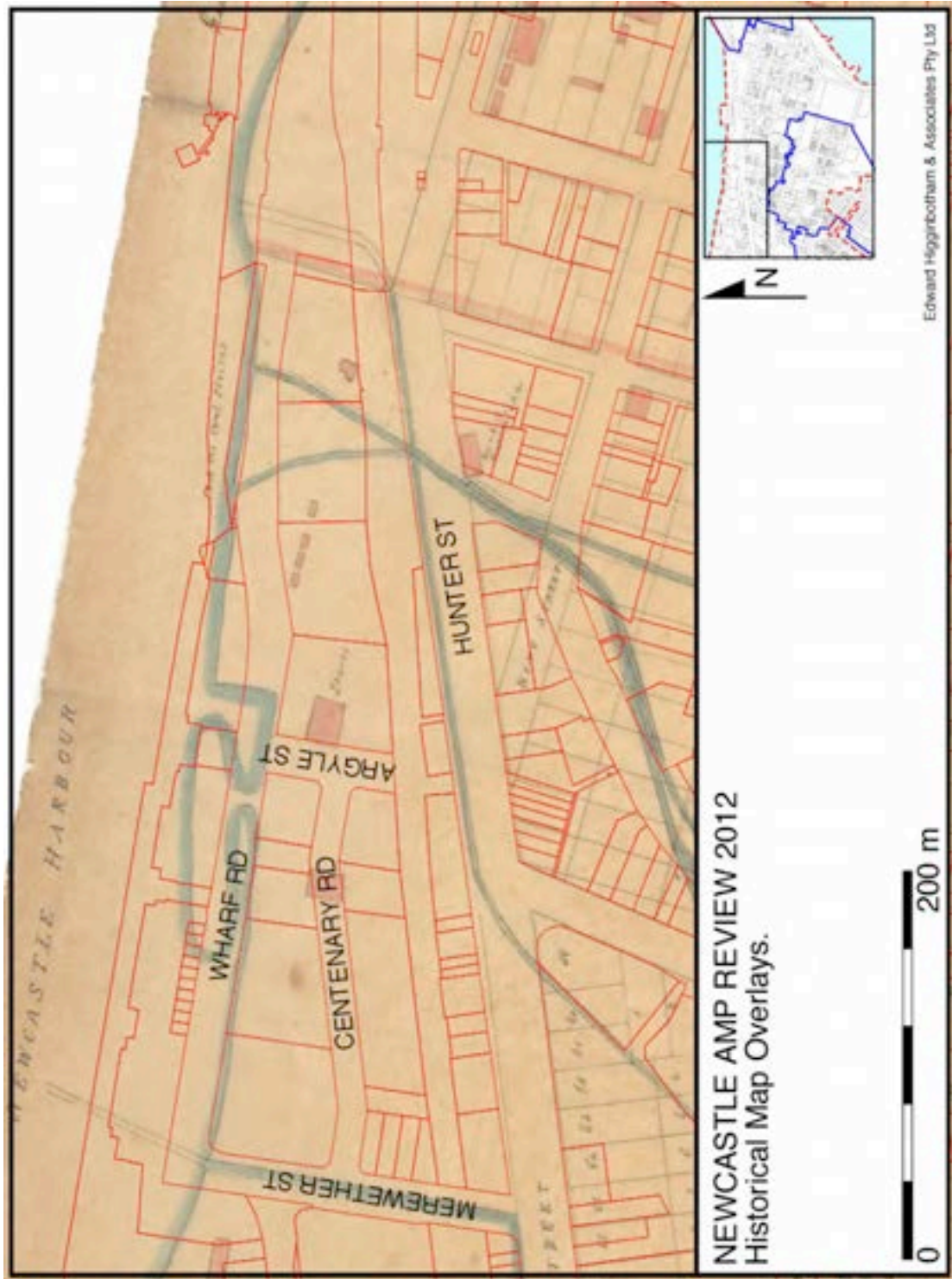
Block 042



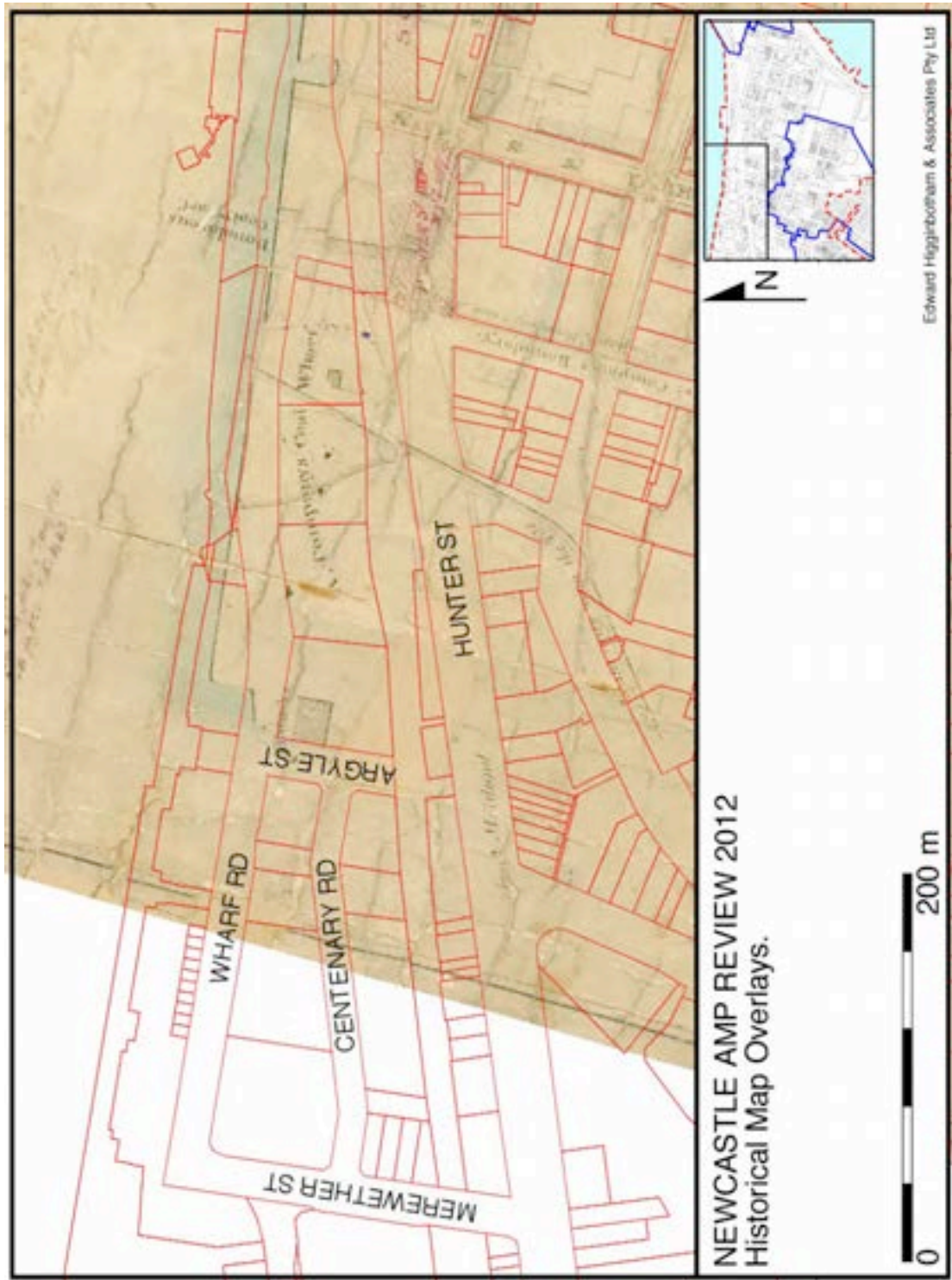
1844 - Town



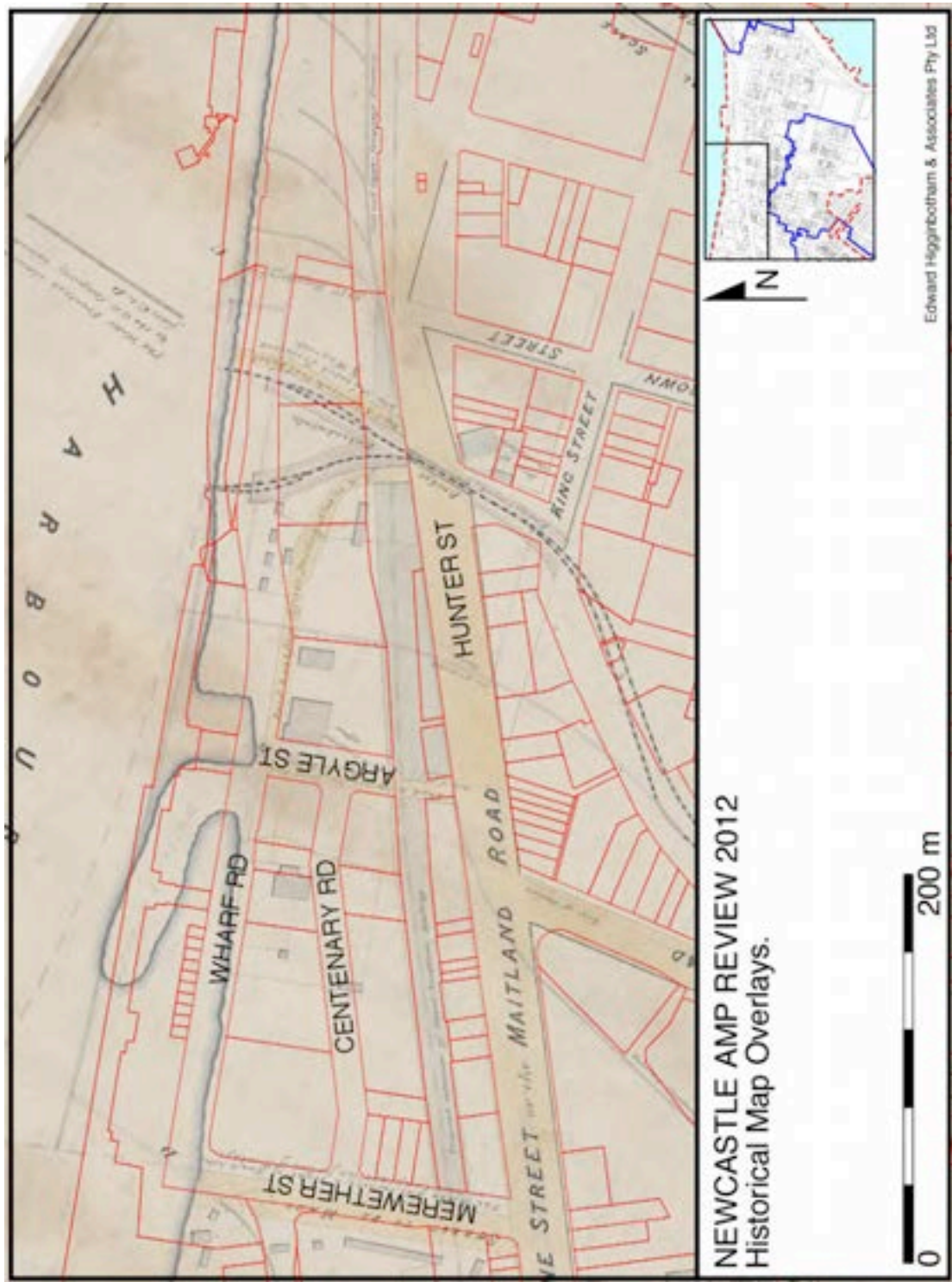
1848 - City



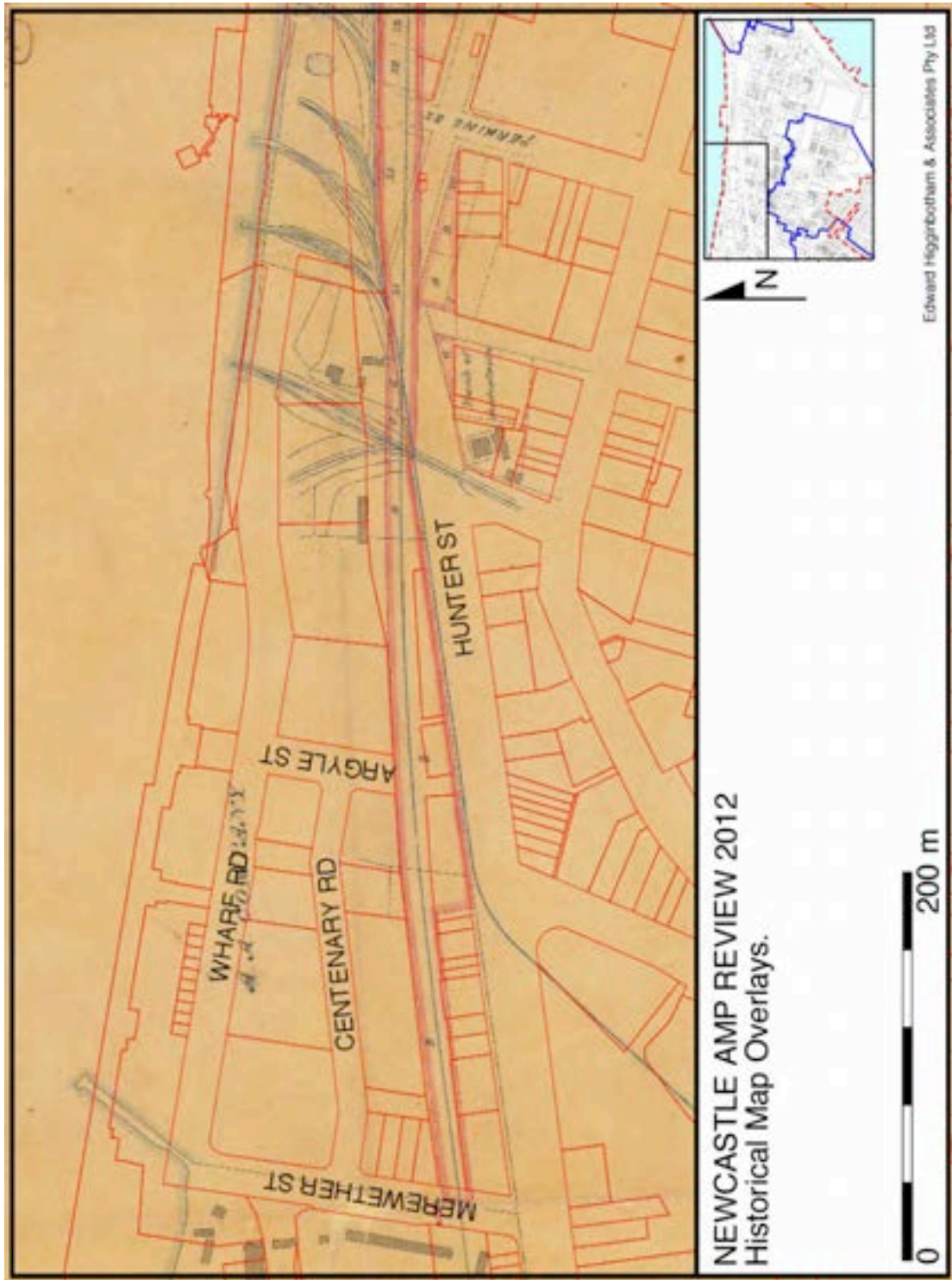
1850-7 - AAC



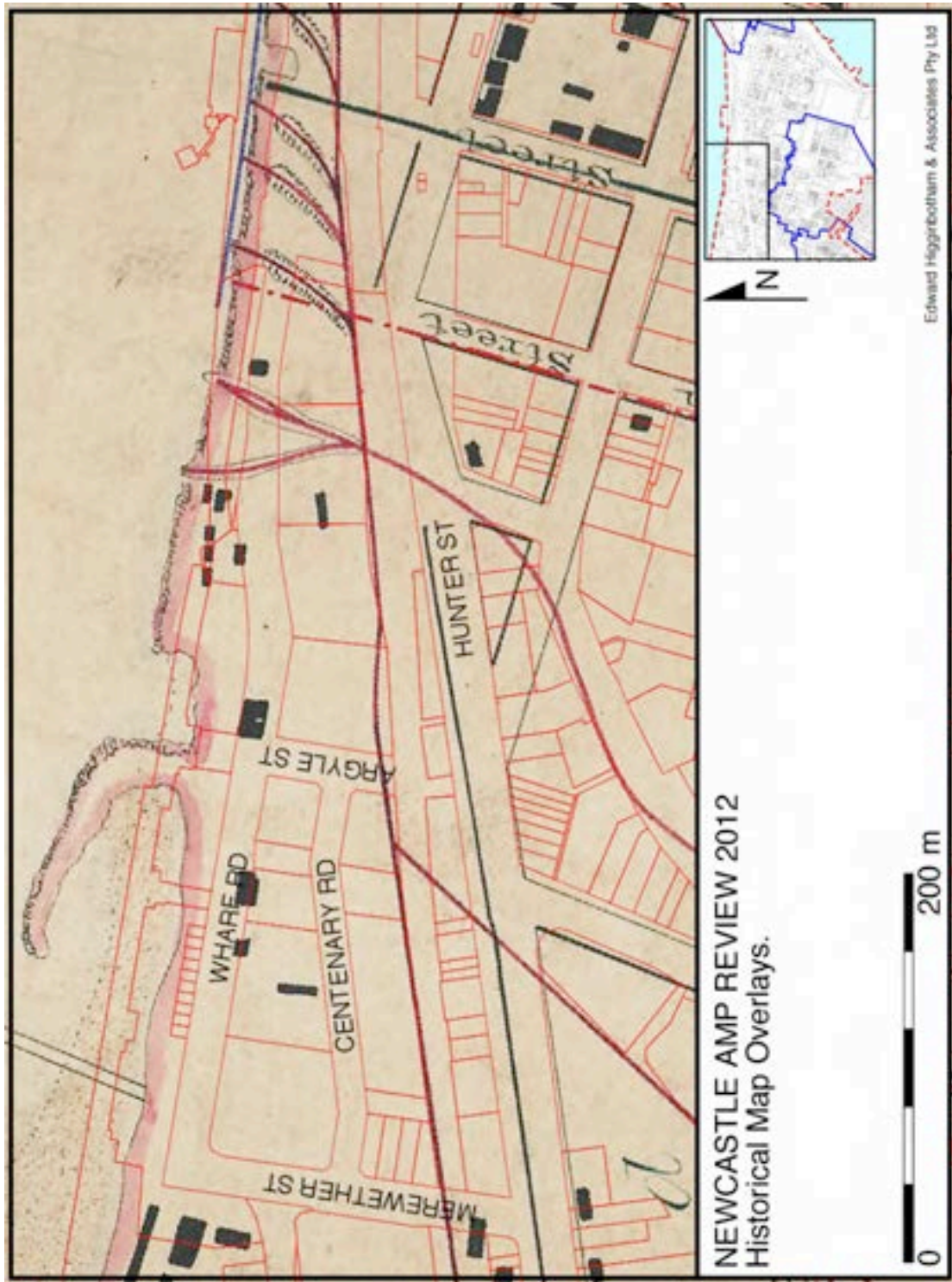
1853 - Street Alignment



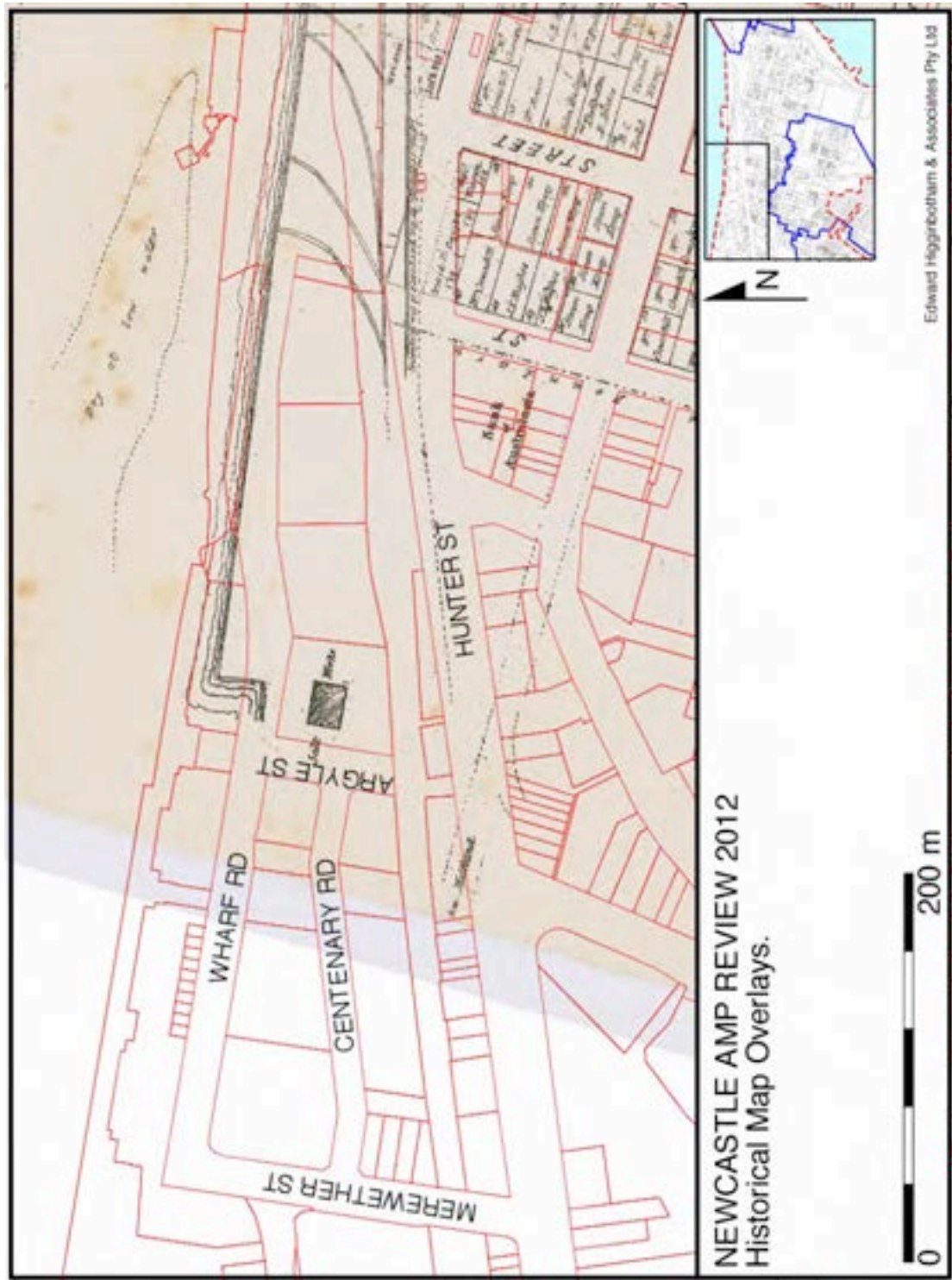
1857 - AAC Proposed Improvements.



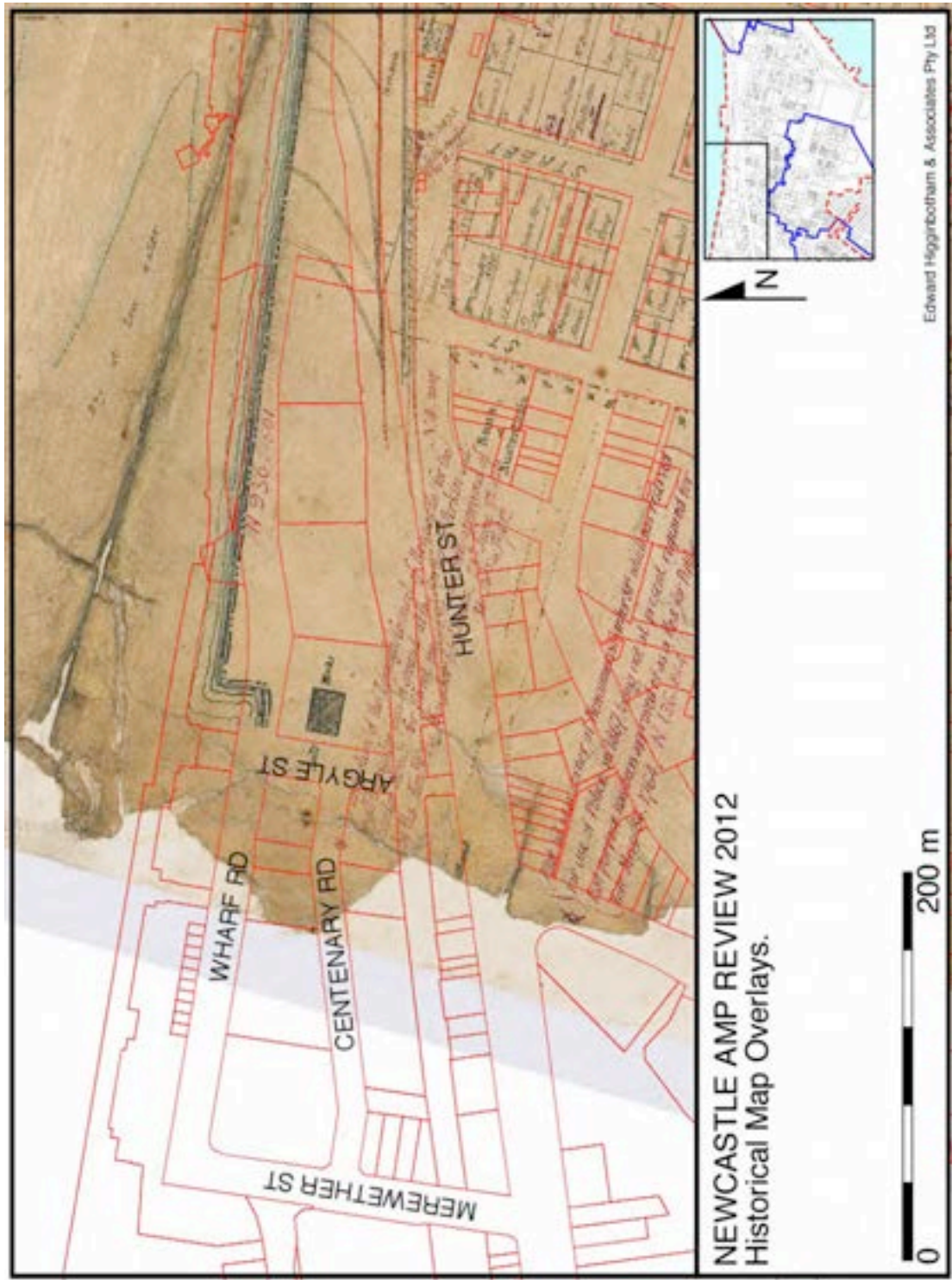
1857 - Rail SR Map 6236



1857 - N 19. 652.



1860 - SR Map 10188



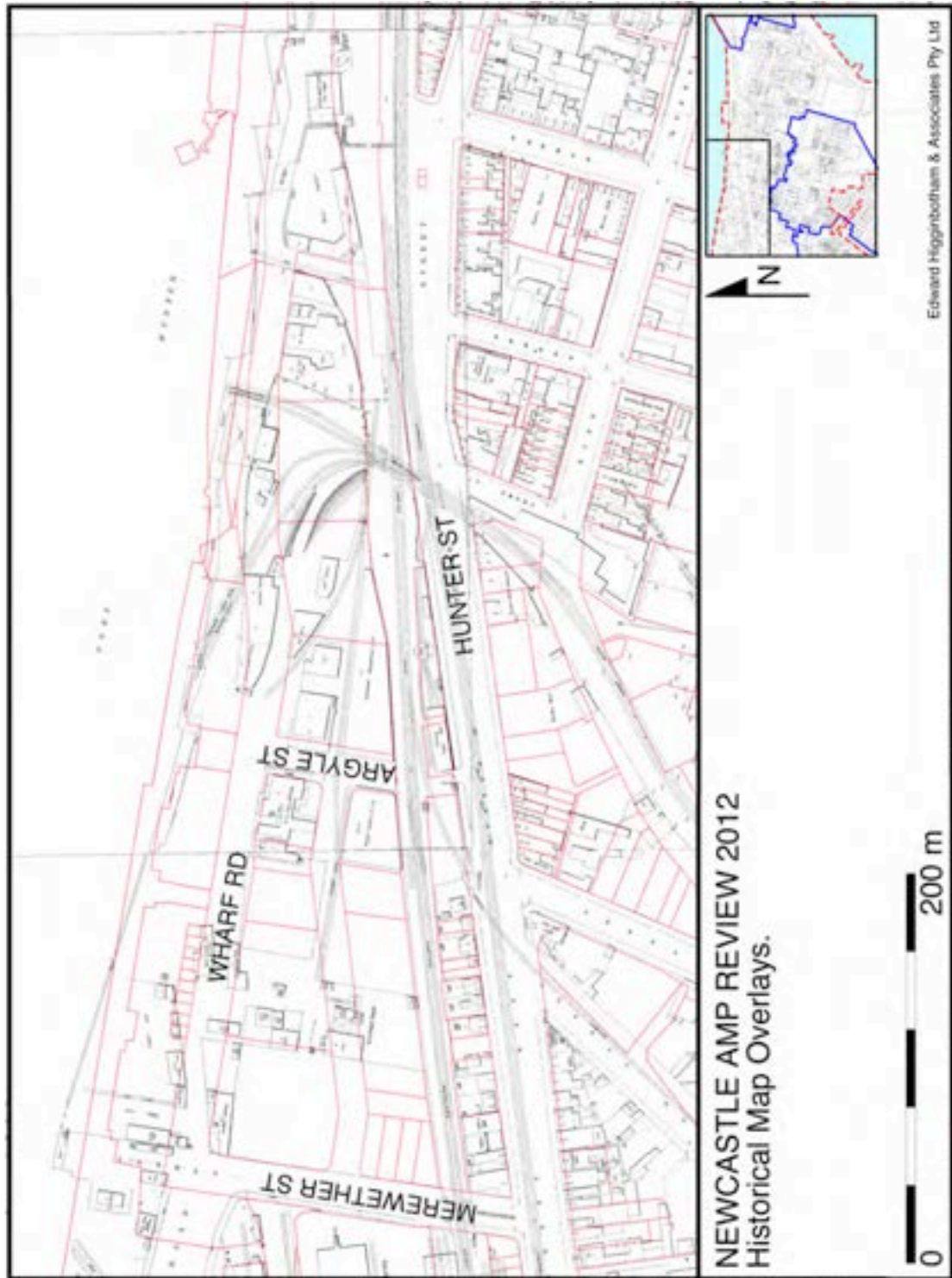
1860 - N 20. 652



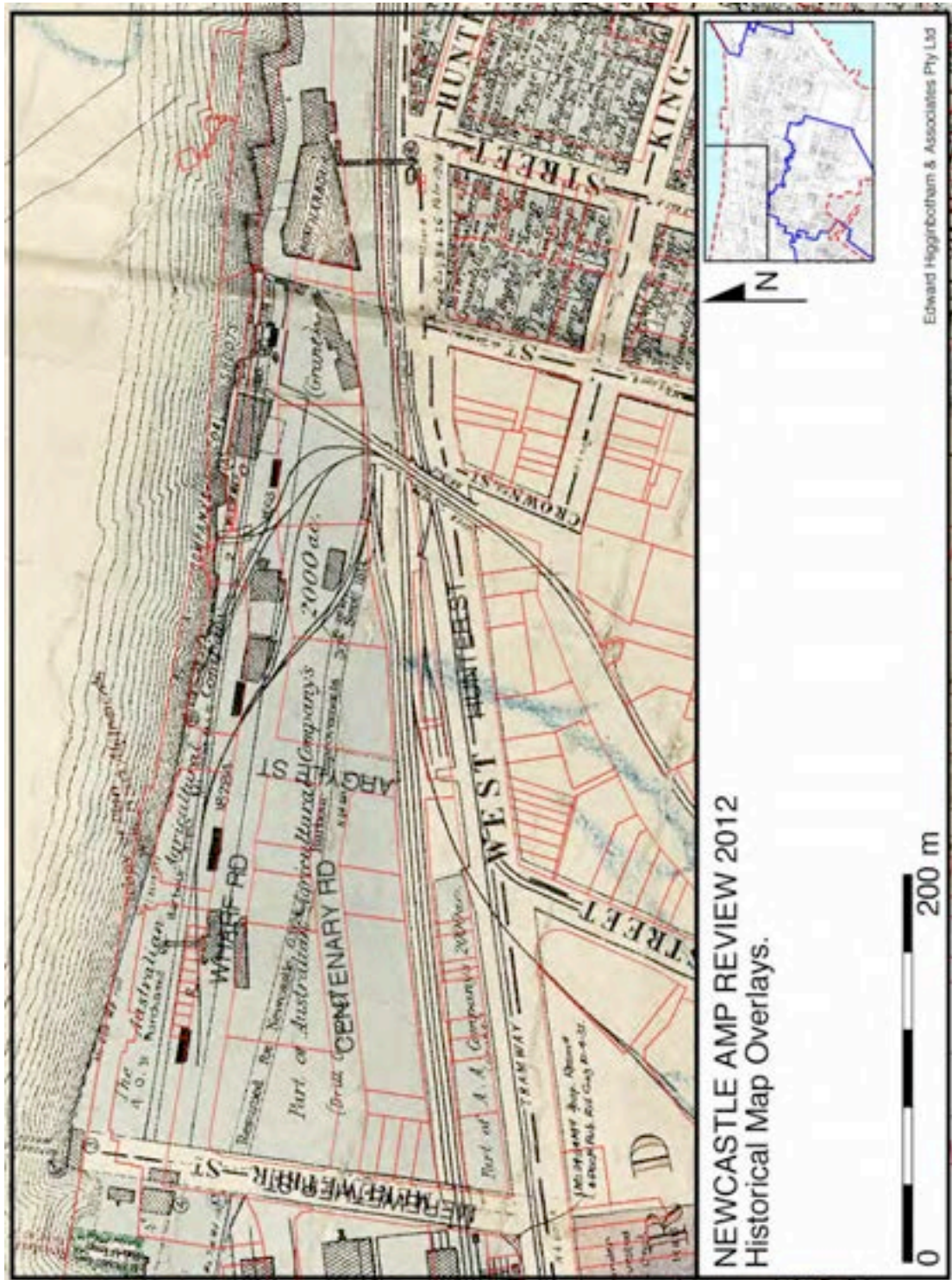
1874 - SR Plans 1415-1315



1882 - Port of Newcastle



1895-97 - Detail

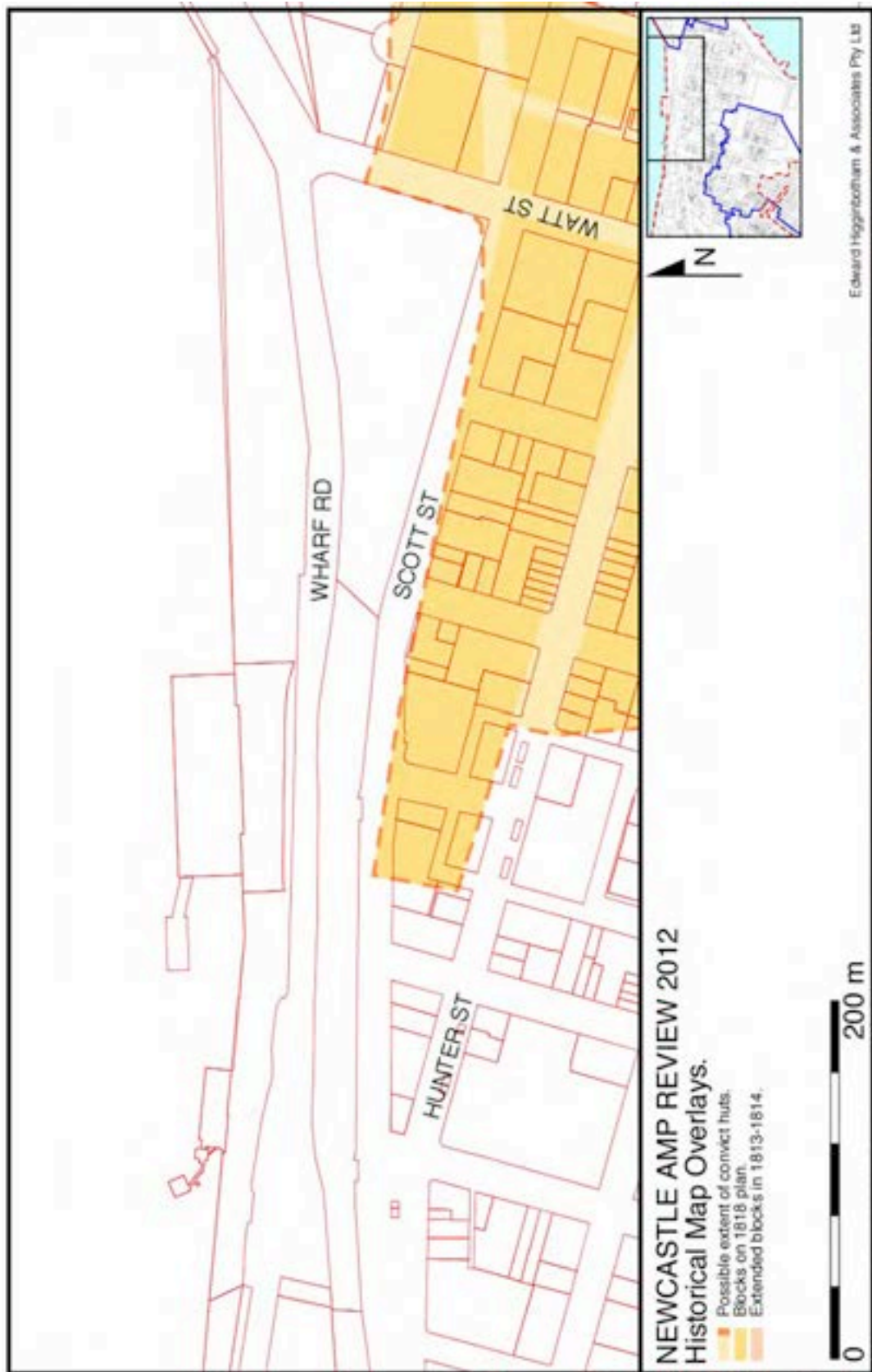


1915 - City



1944 - Aerials

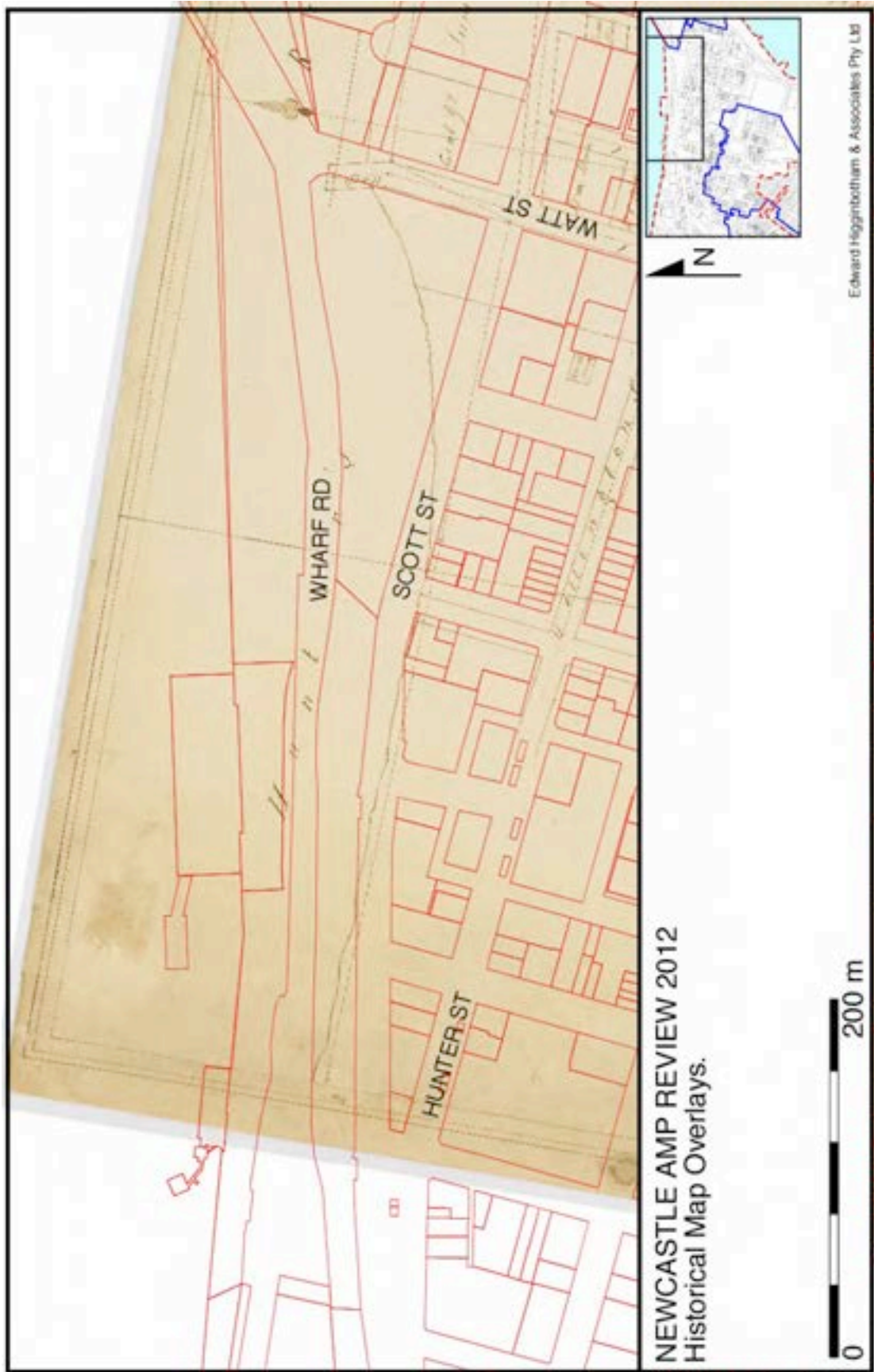
Block 043



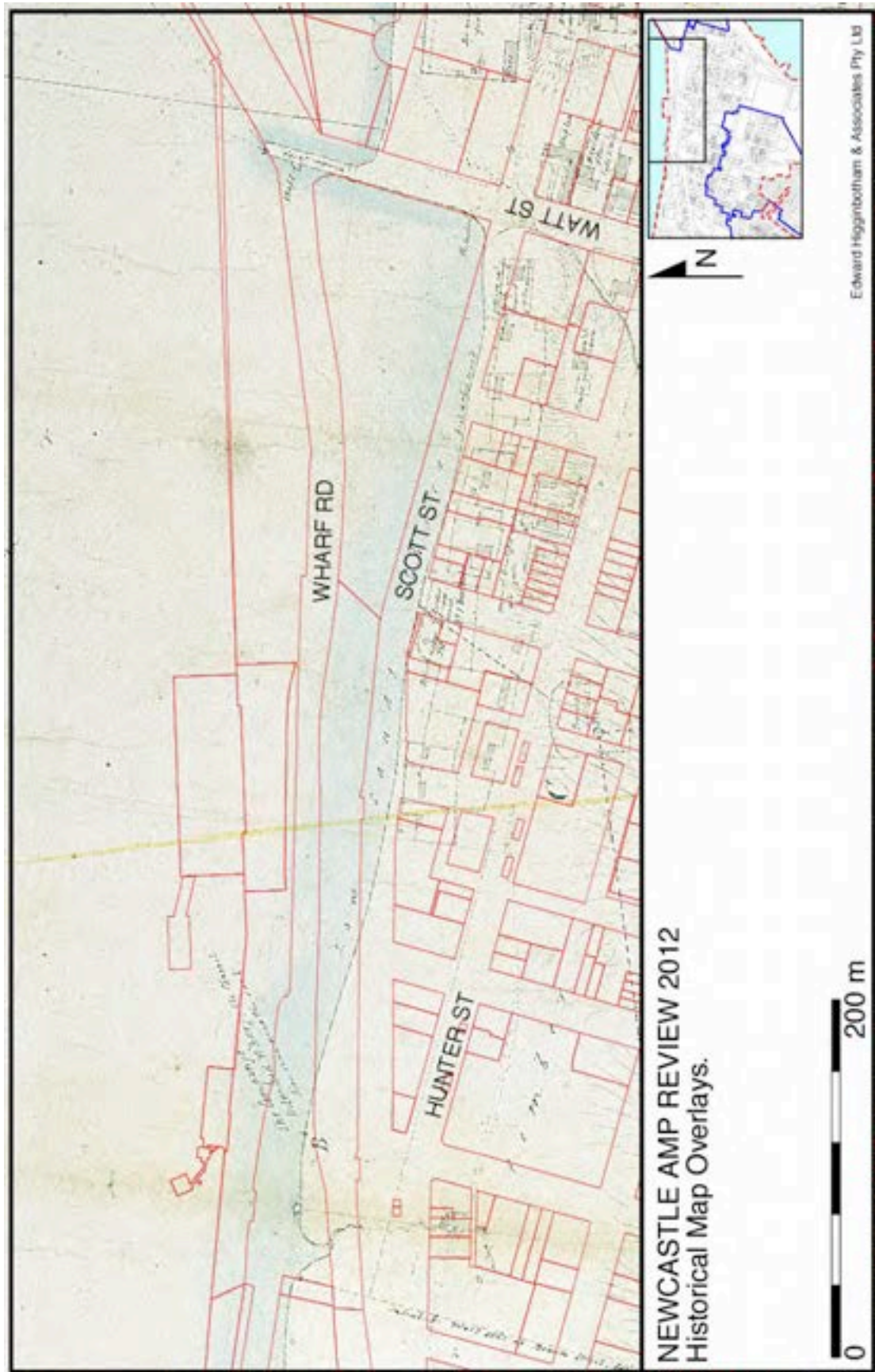
1818 - Convict



1818 - SR Map 83

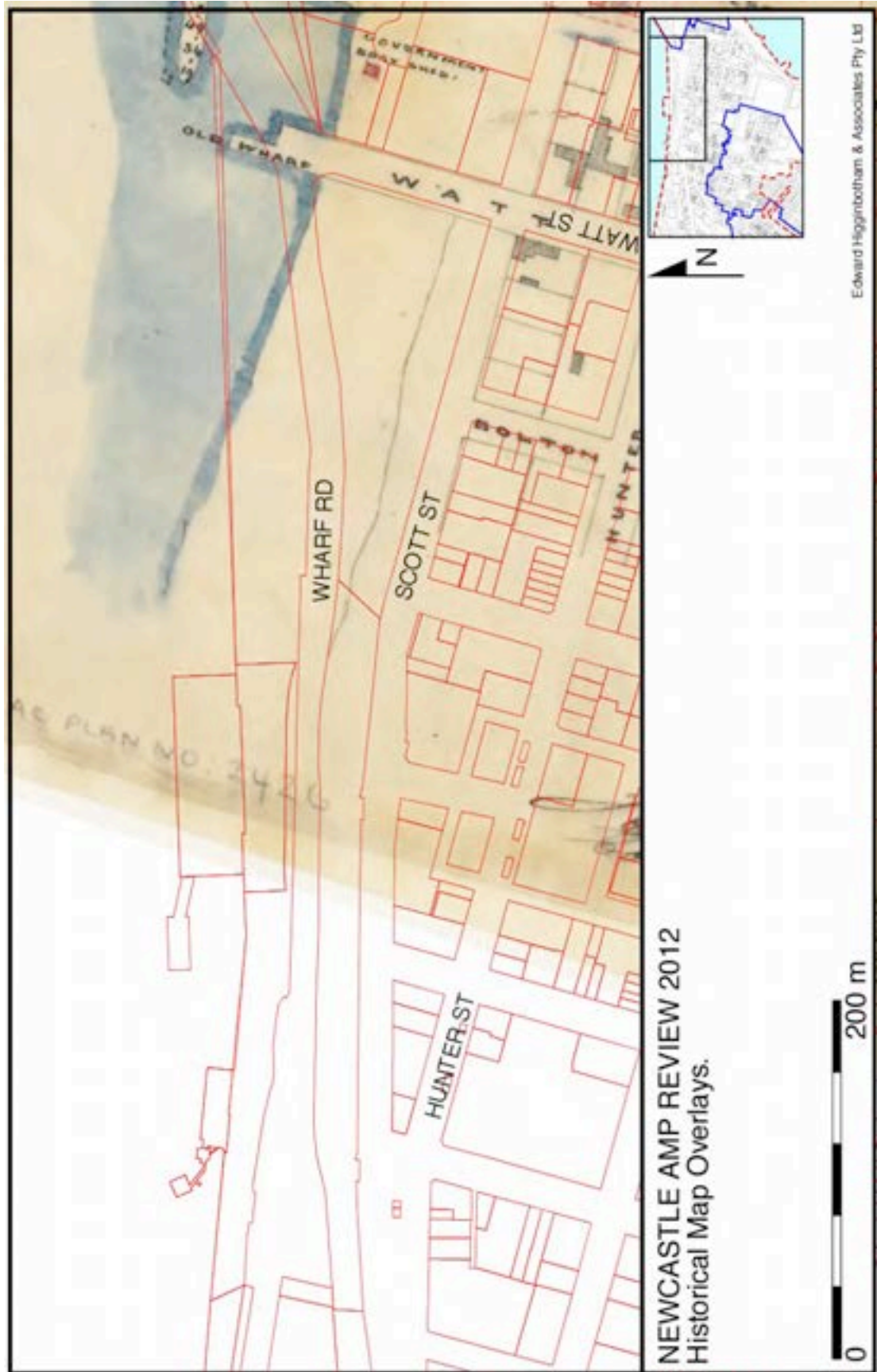


1822 - SR Map 80

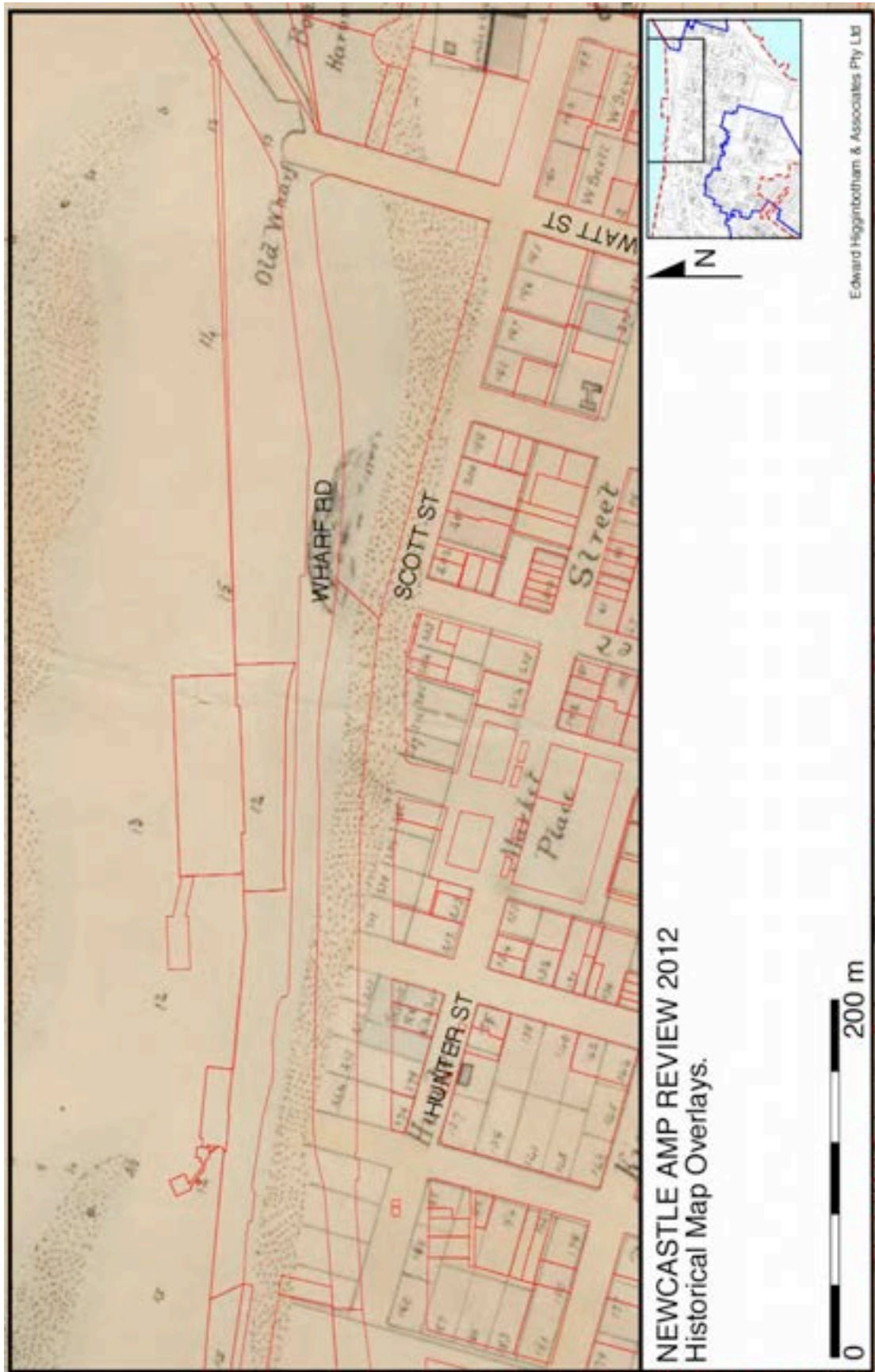


1830 - Armstrong

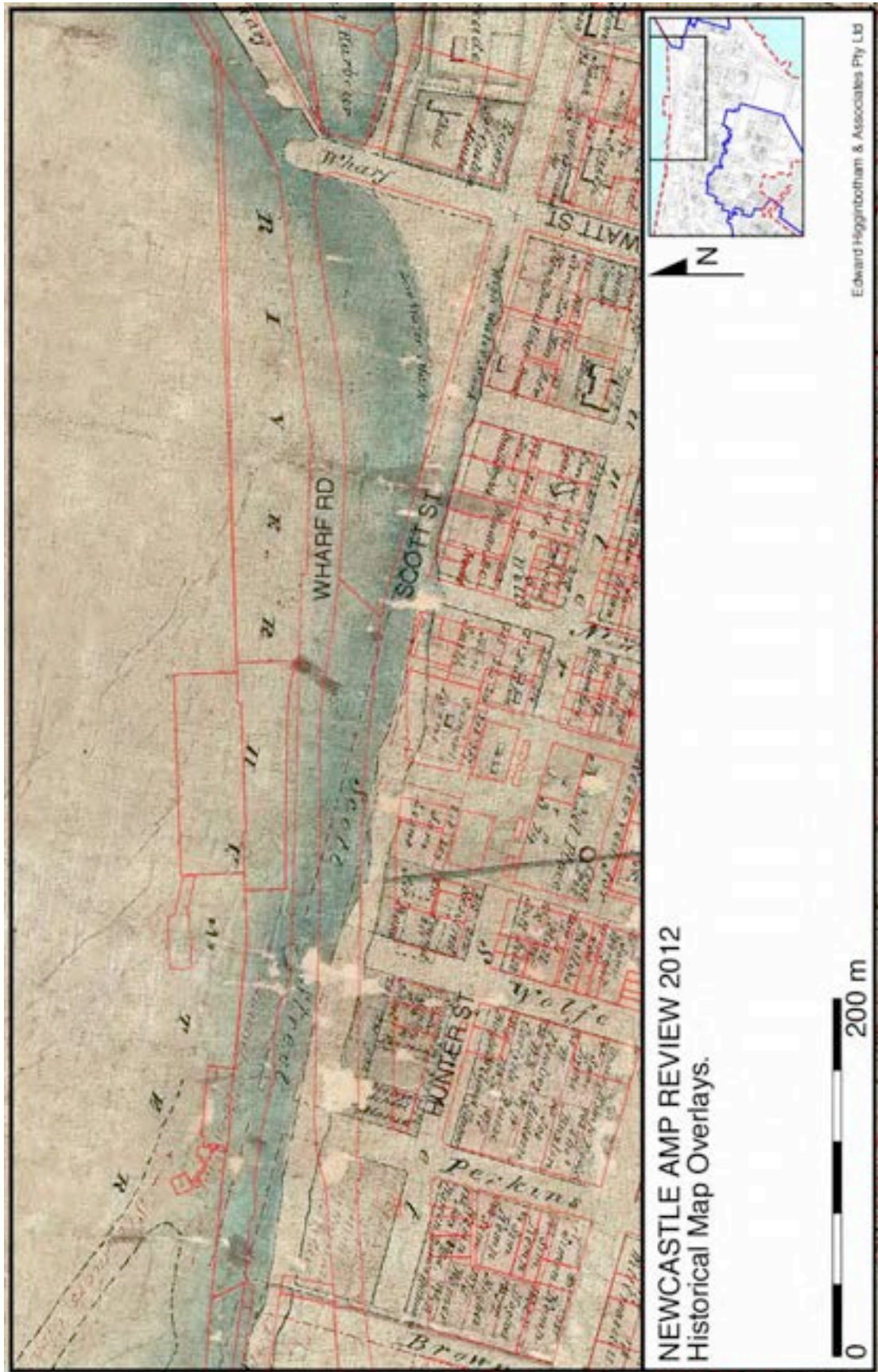




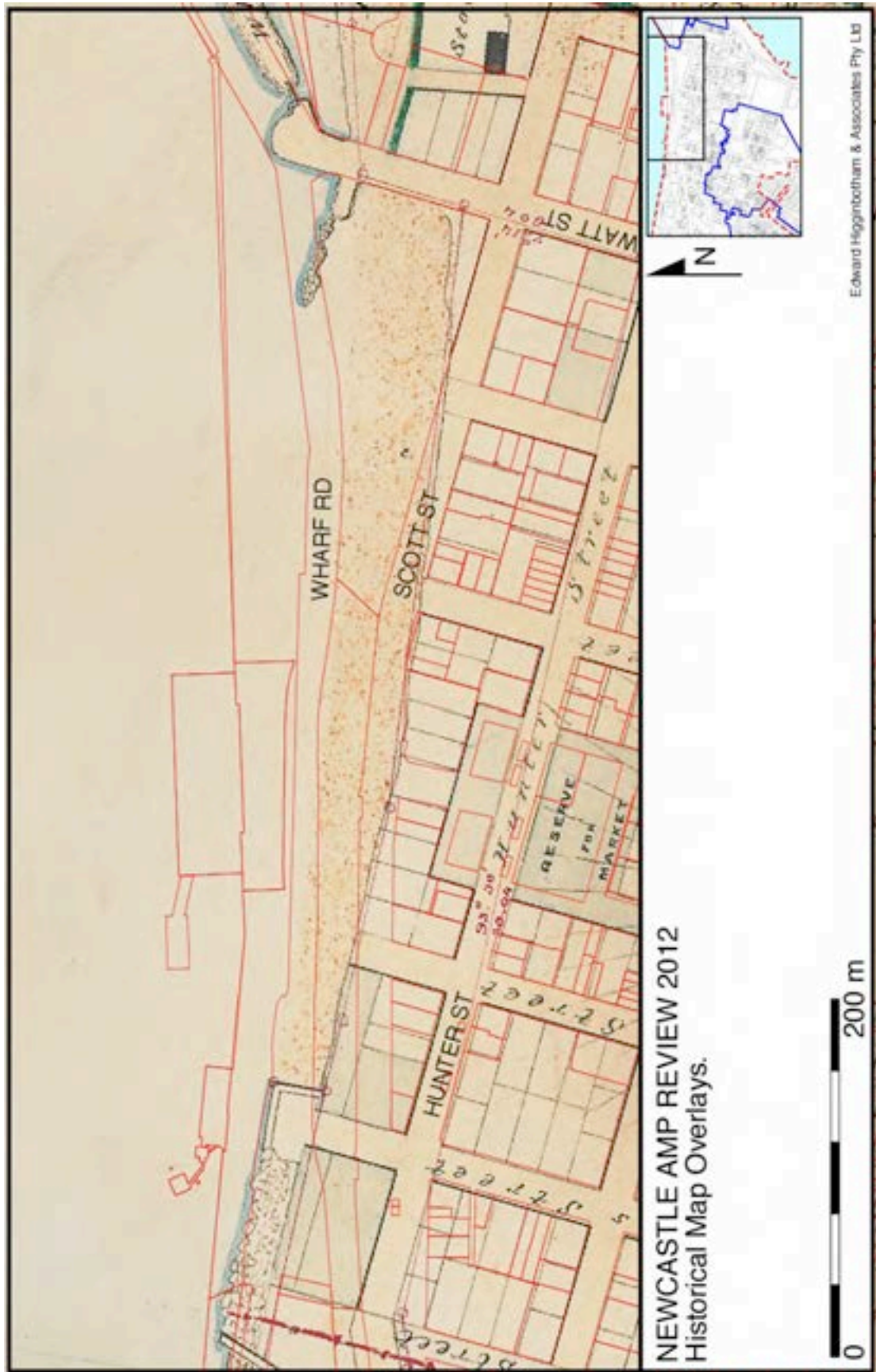
1843 - Breakwater, SR Plan 2426



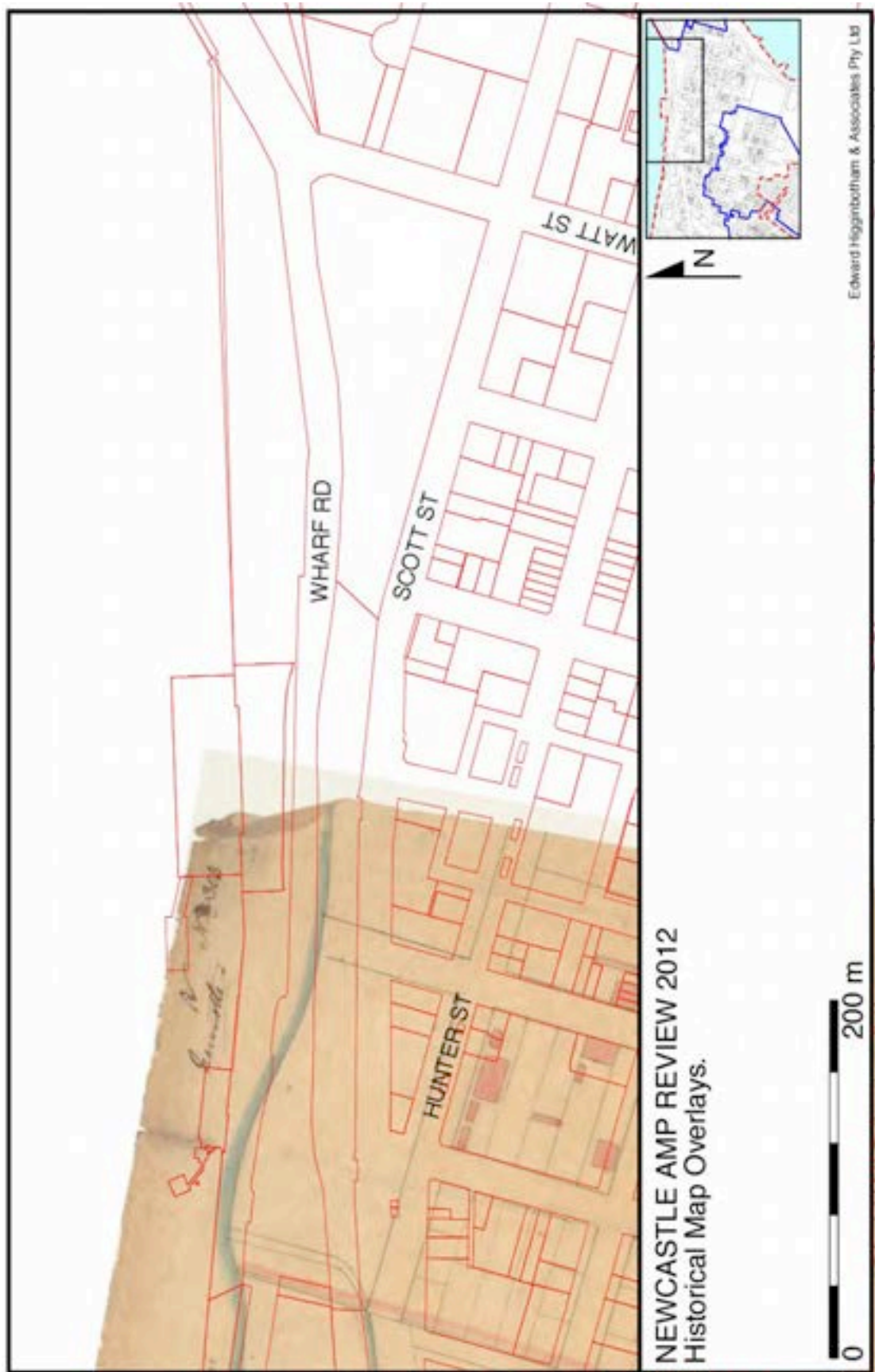
1844 - Town



1846 - City



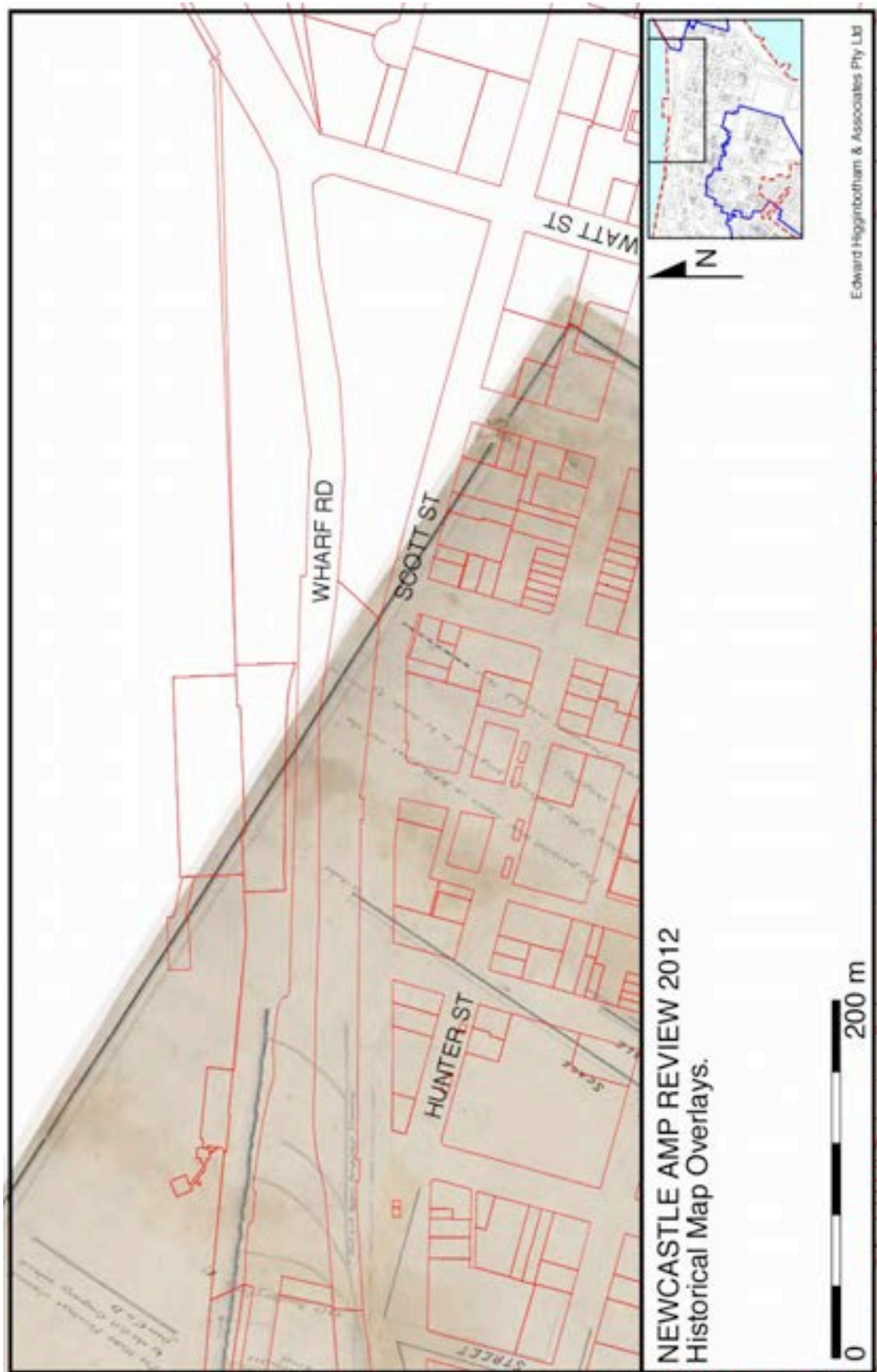
1848 - City



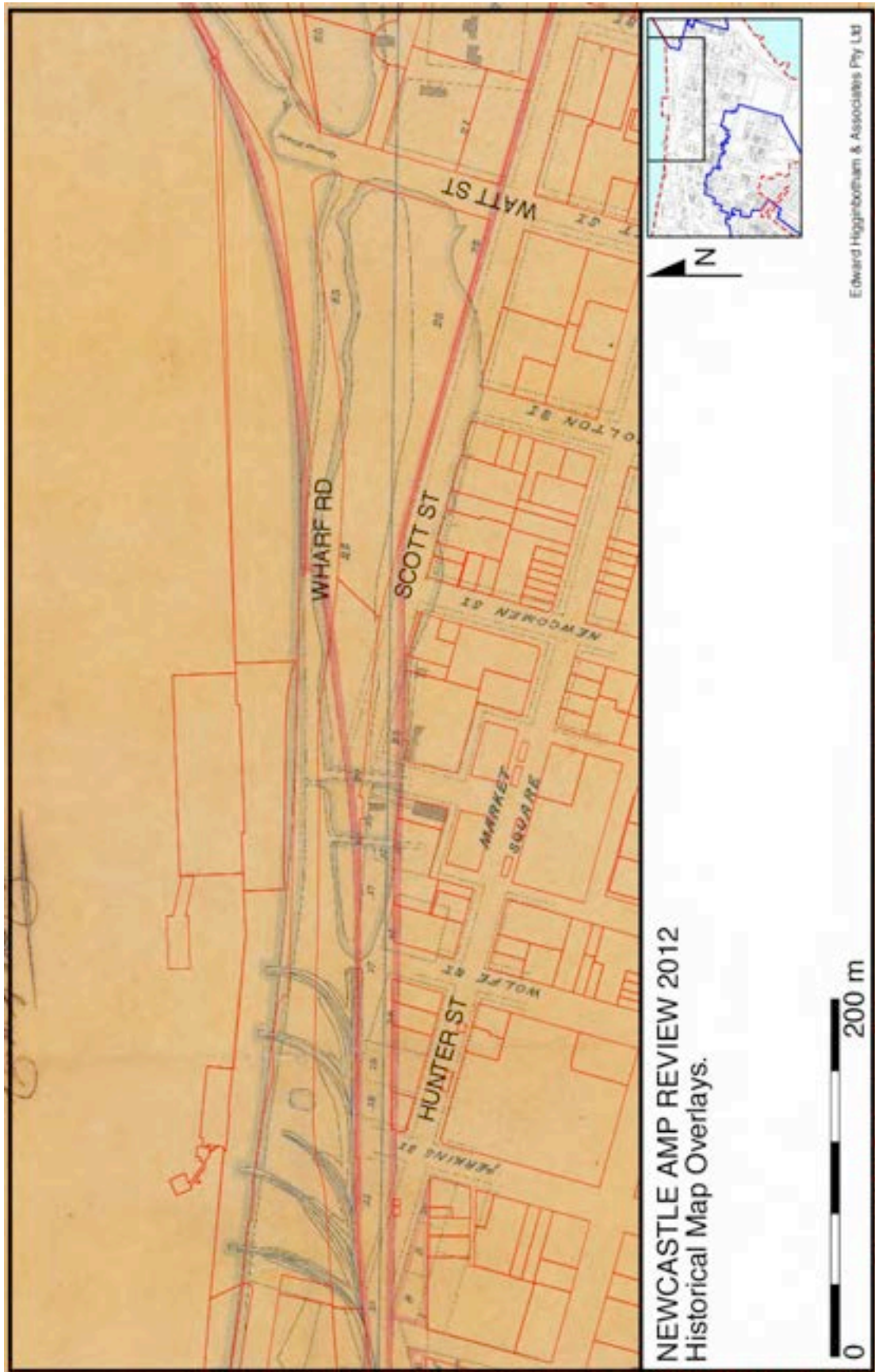
1850-7 - AAC



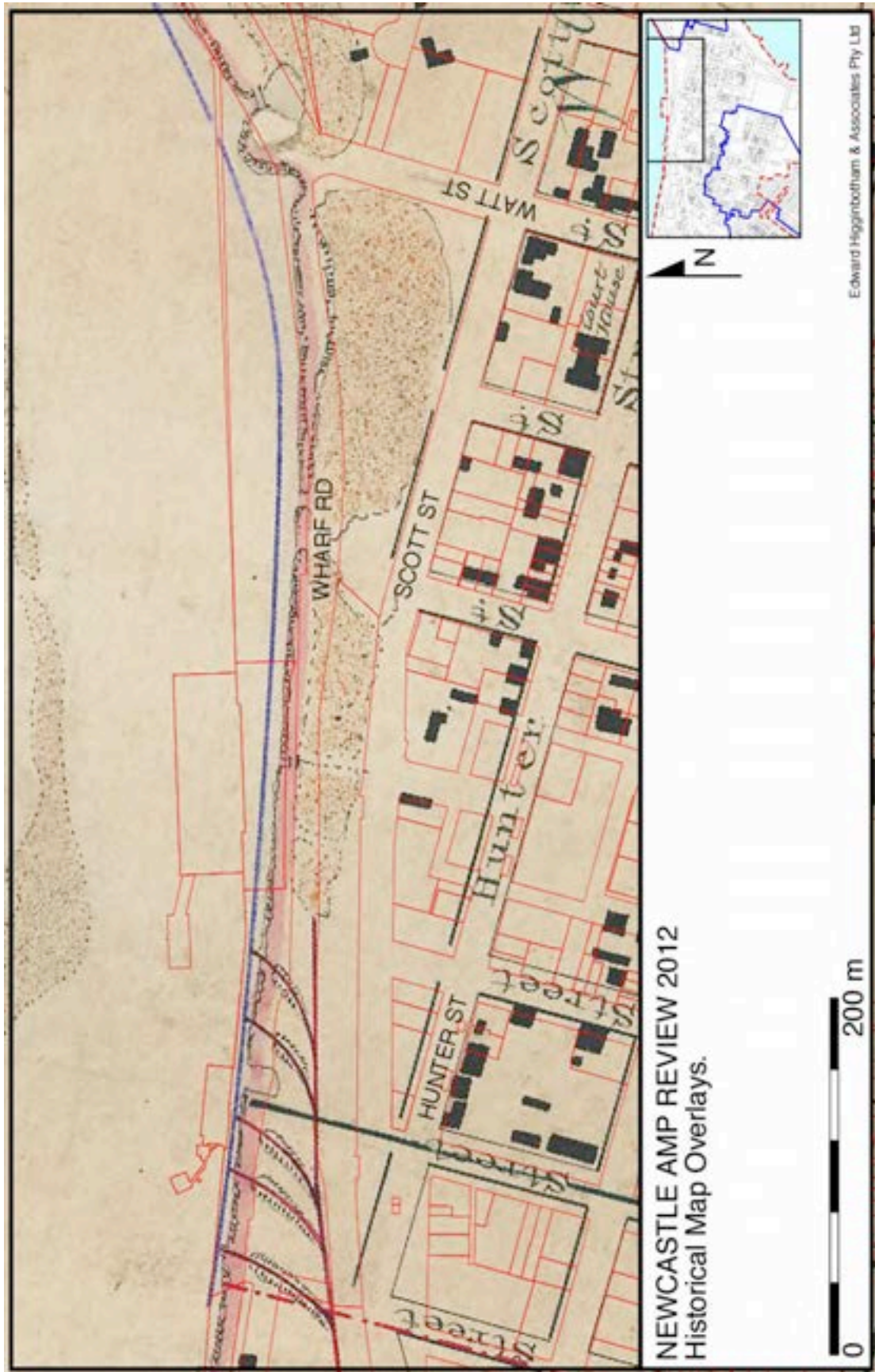
1853 - Street Alignment



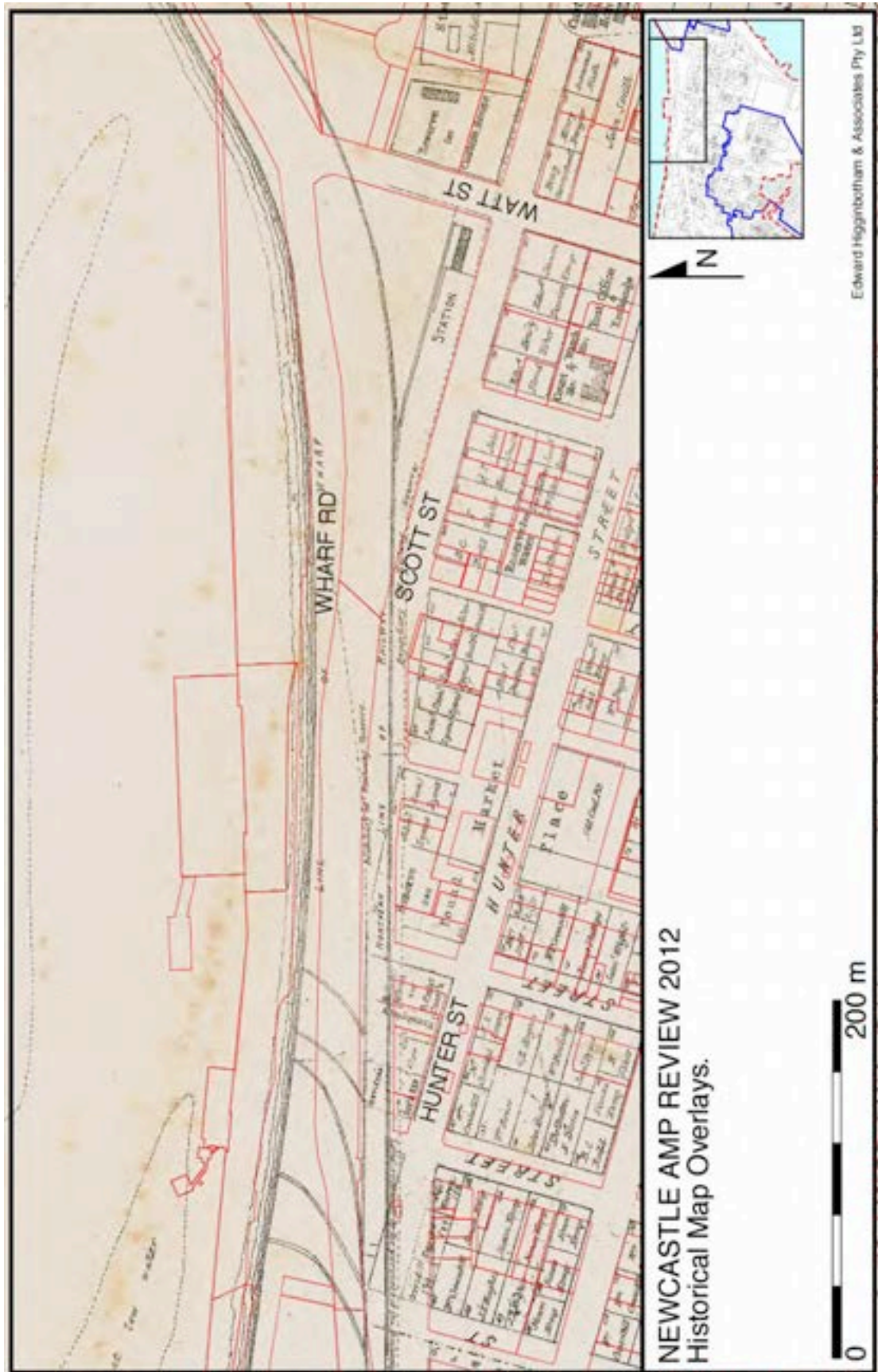
1857 - AAC Proposed Improvements.



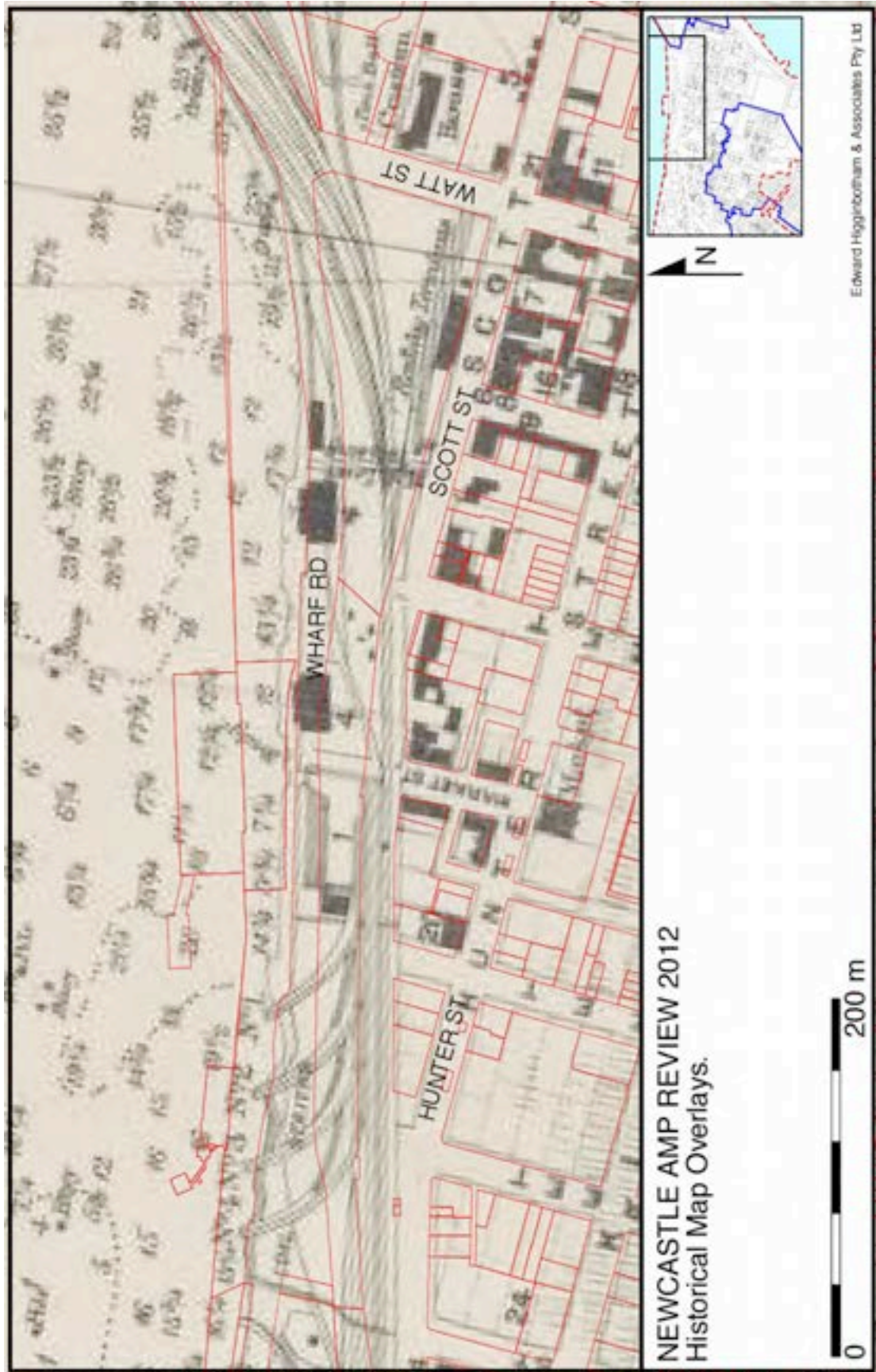
1857 - Rail SR Map 6236



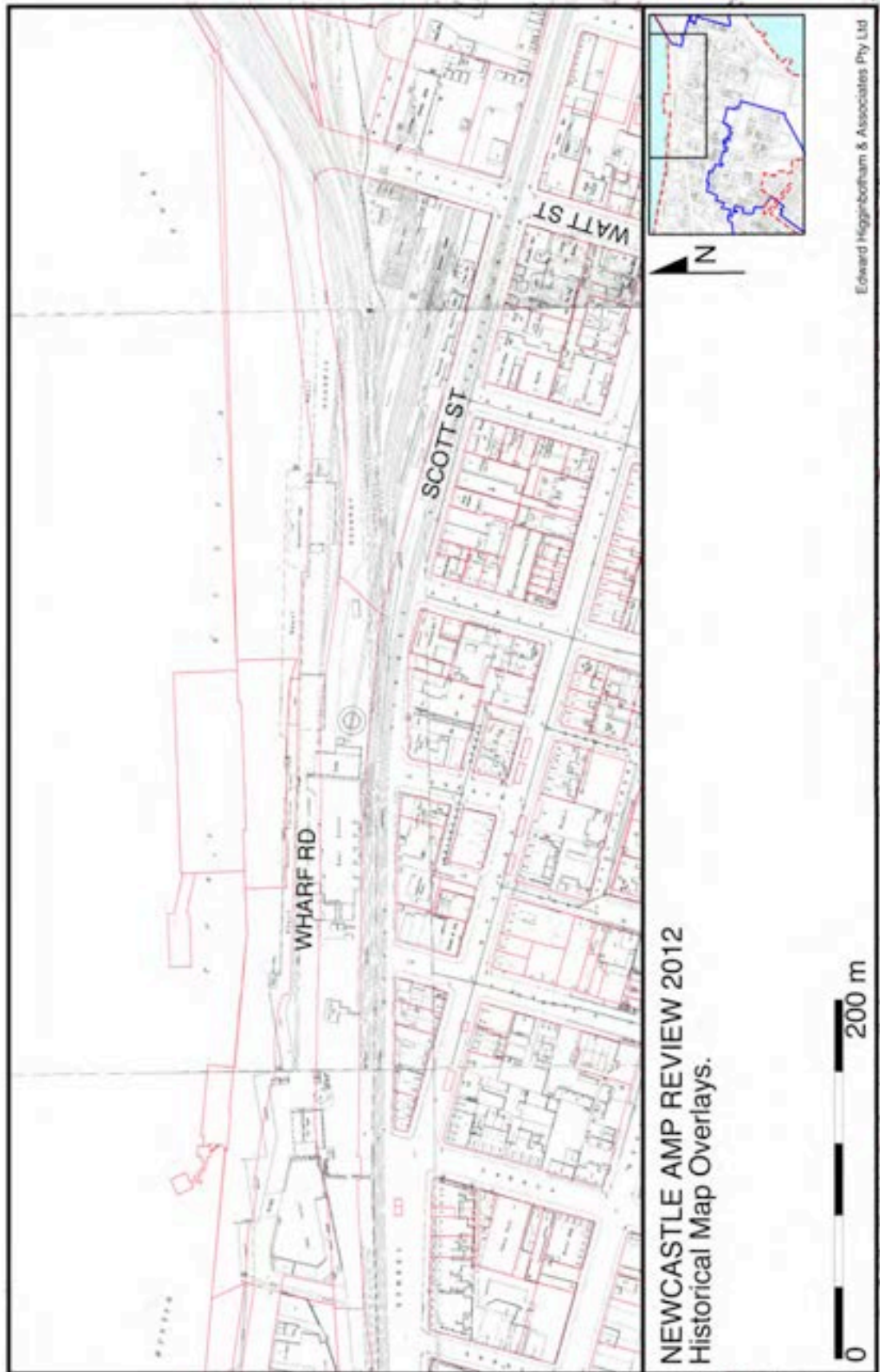
1857 - N 19. 652.



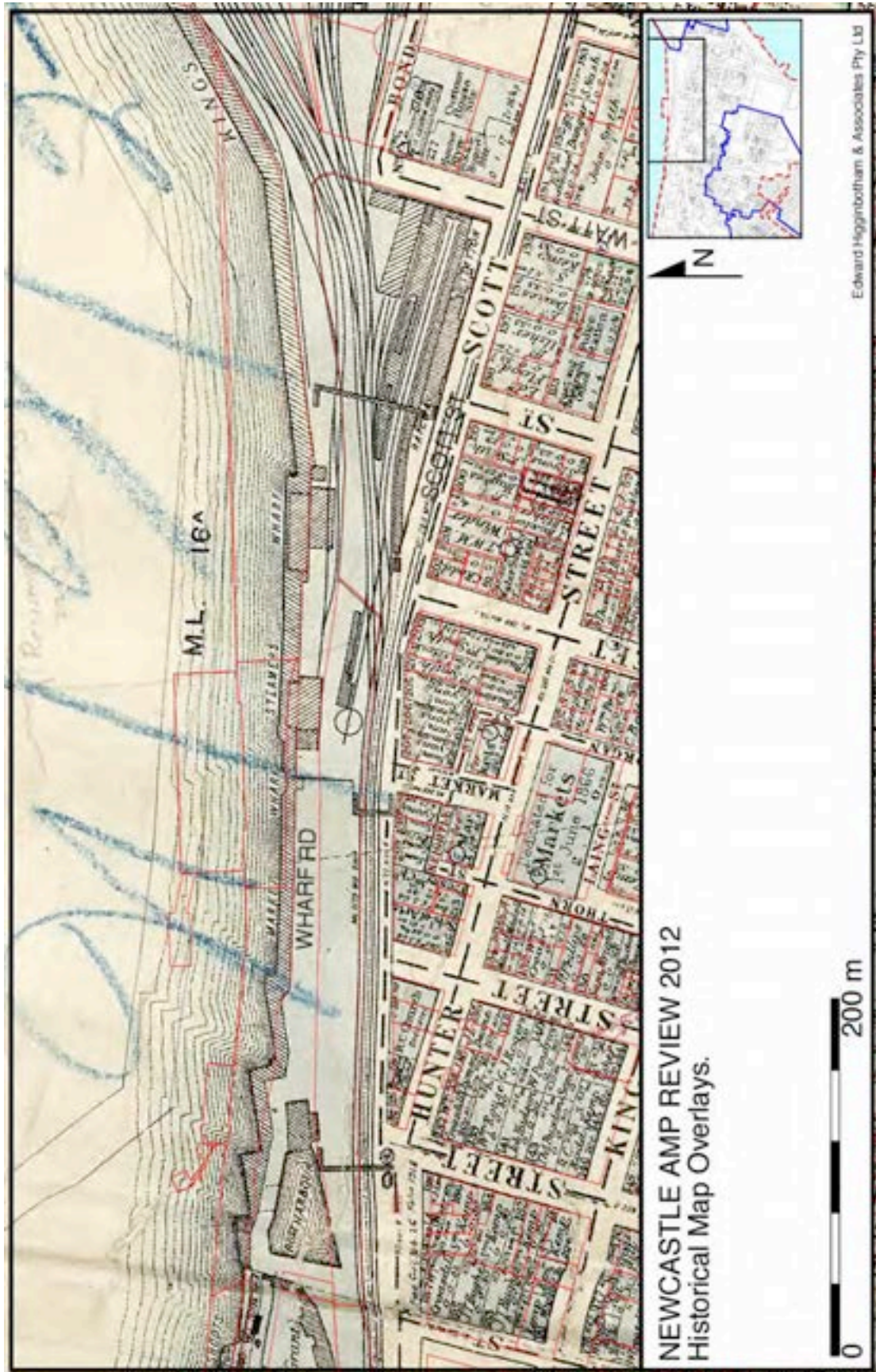
1860 - SR Map 10188




1882 - Port of Newcastle



1895-97 - Detail

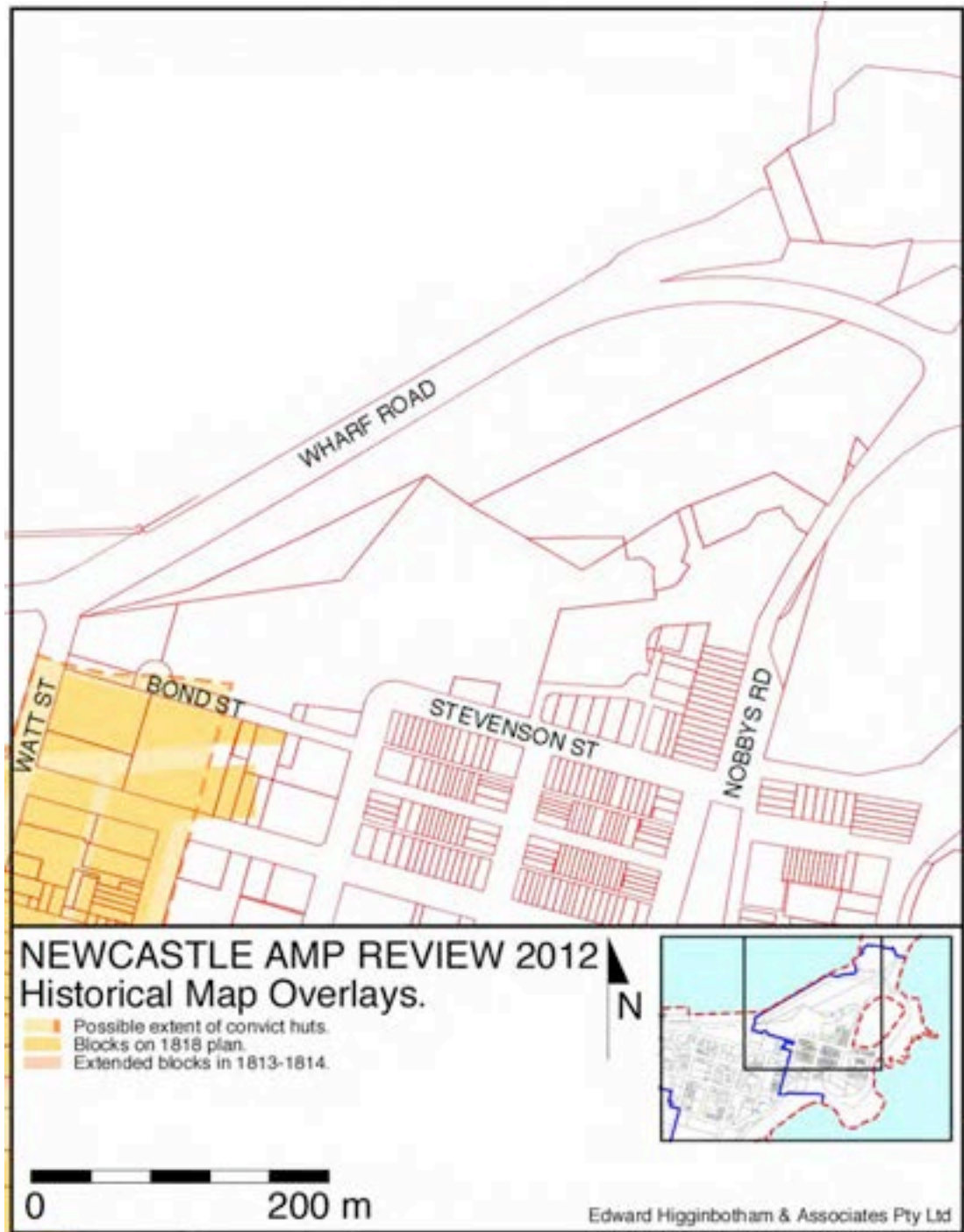


1915 - City

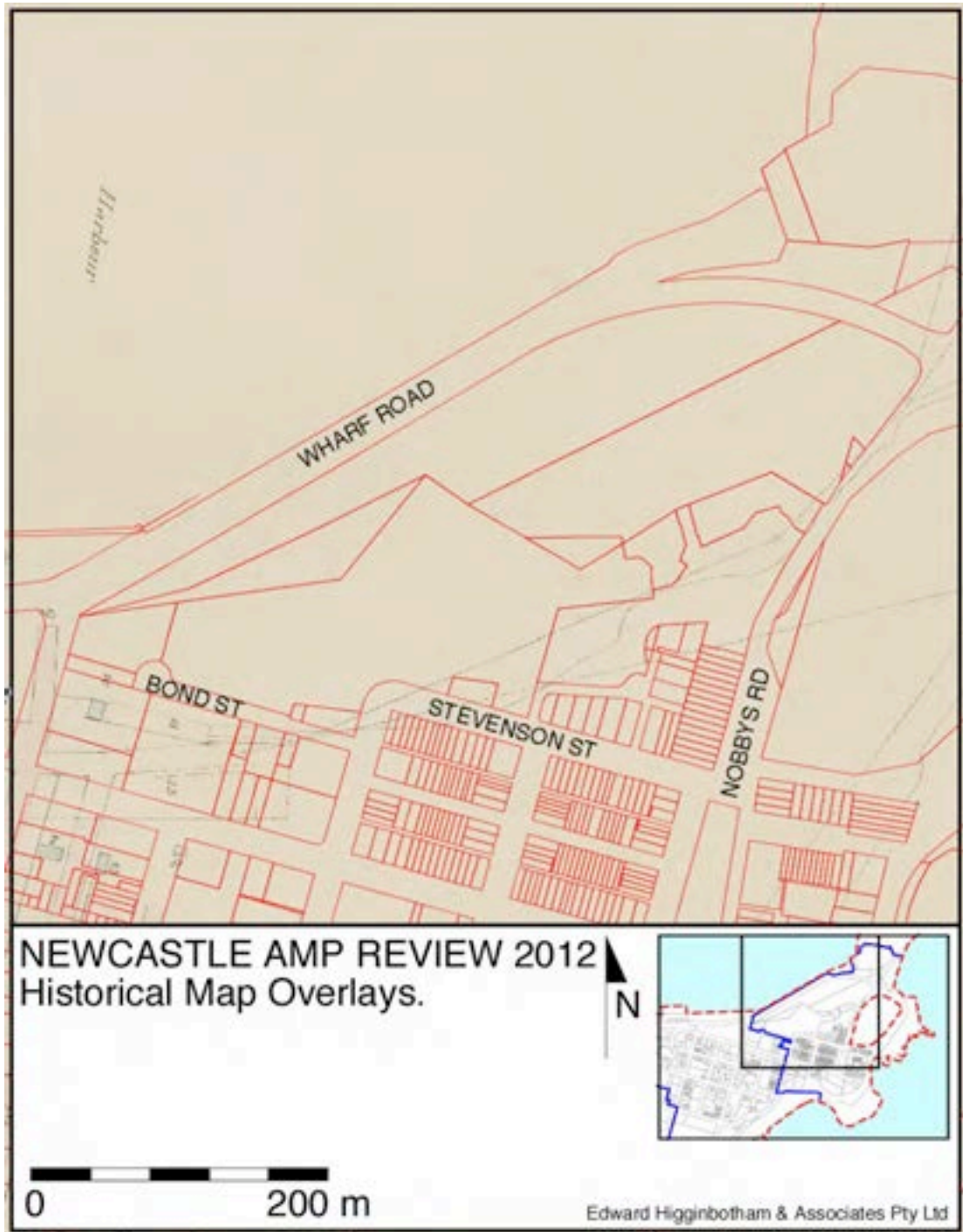


1944 - Aerials

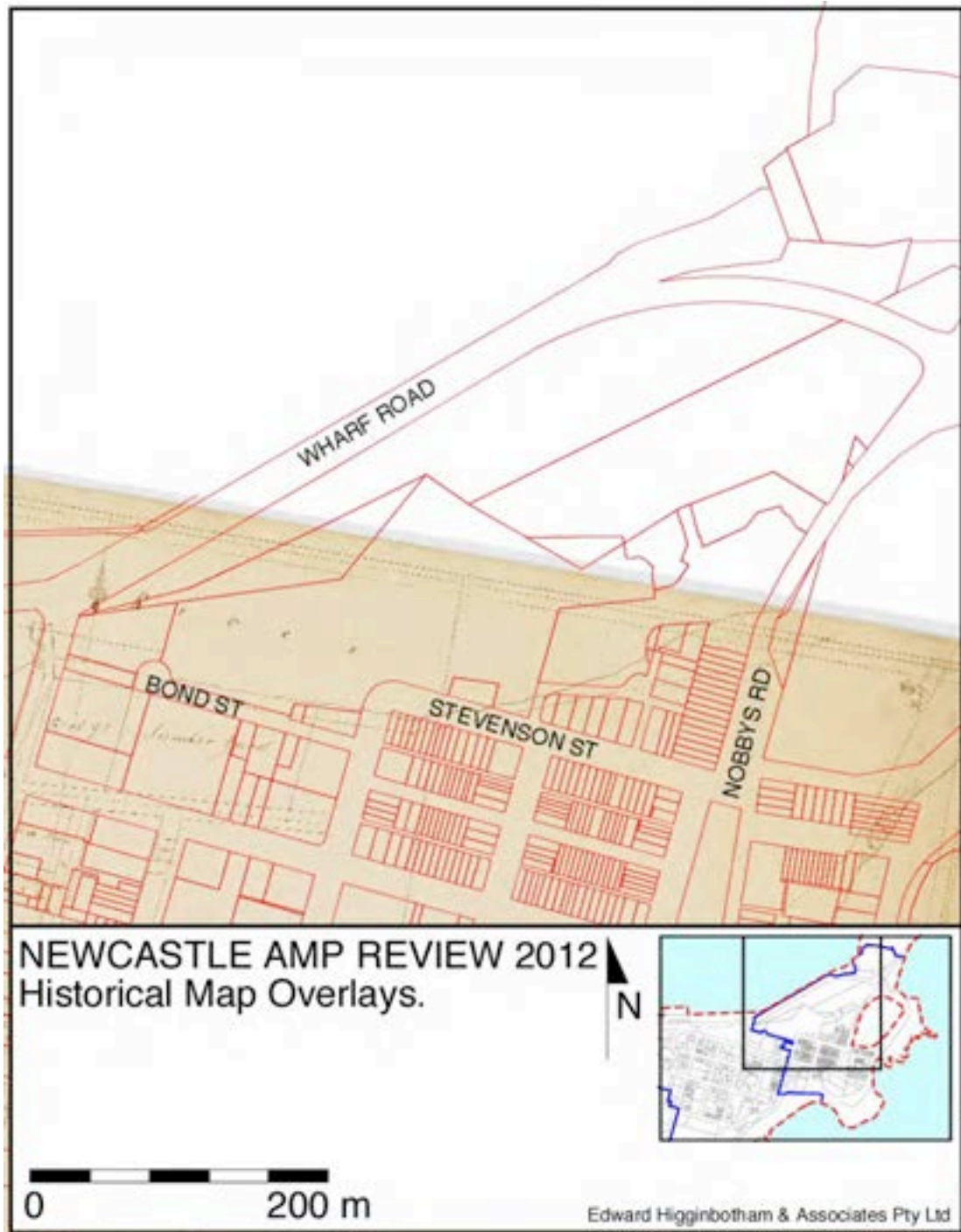
Block 044



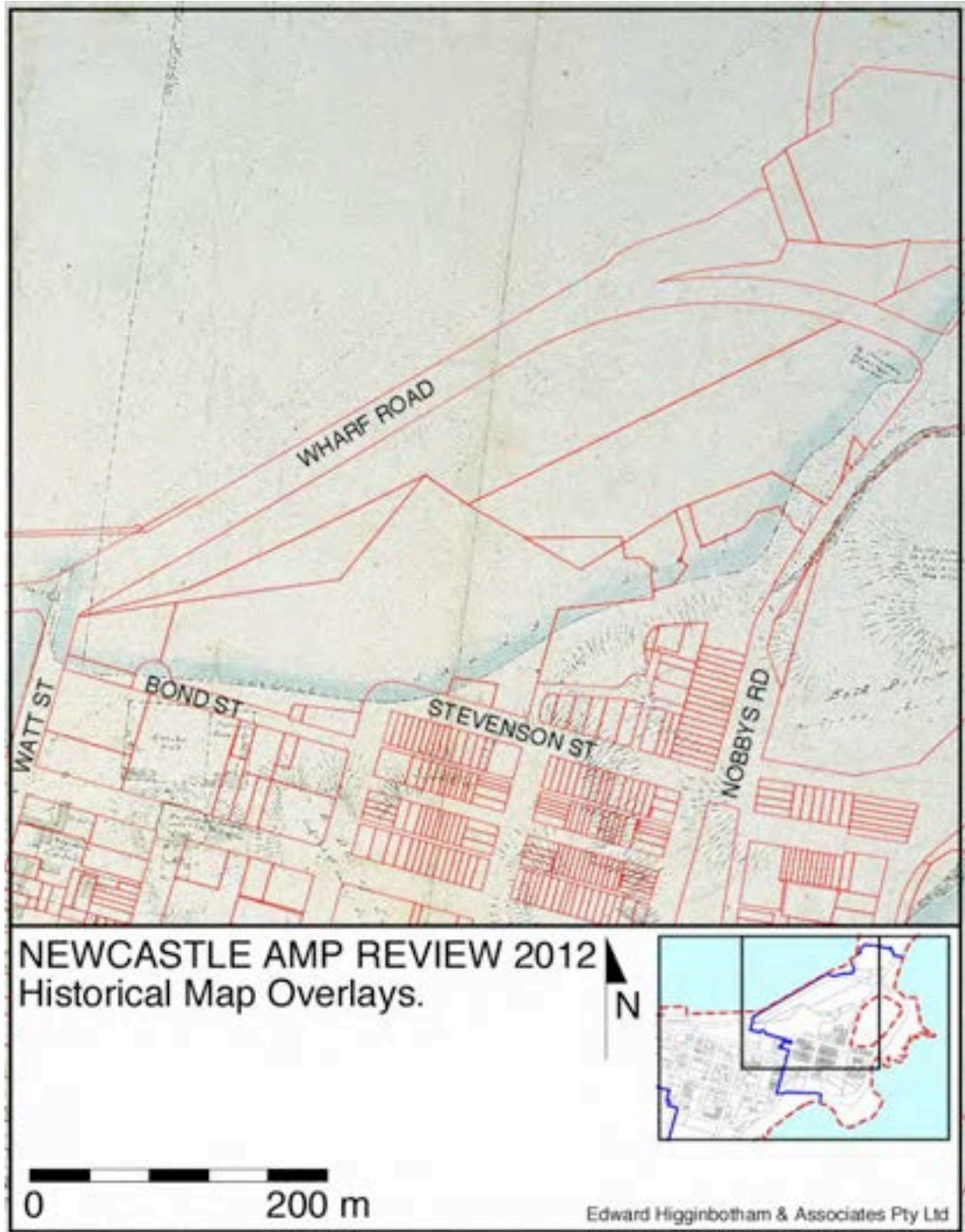
1818 - Convict



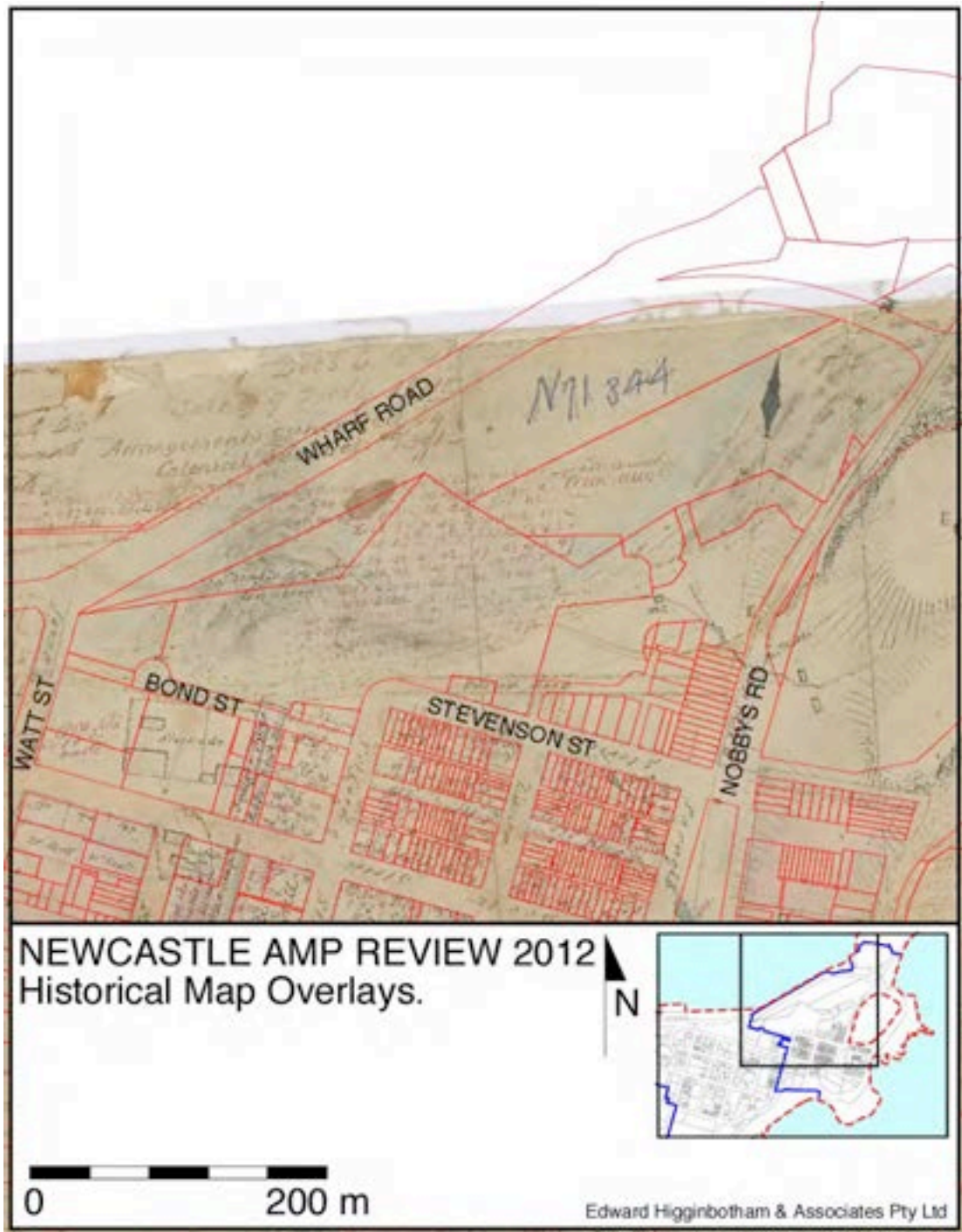
1818 - SR Map 83



1822 - SR Map 80



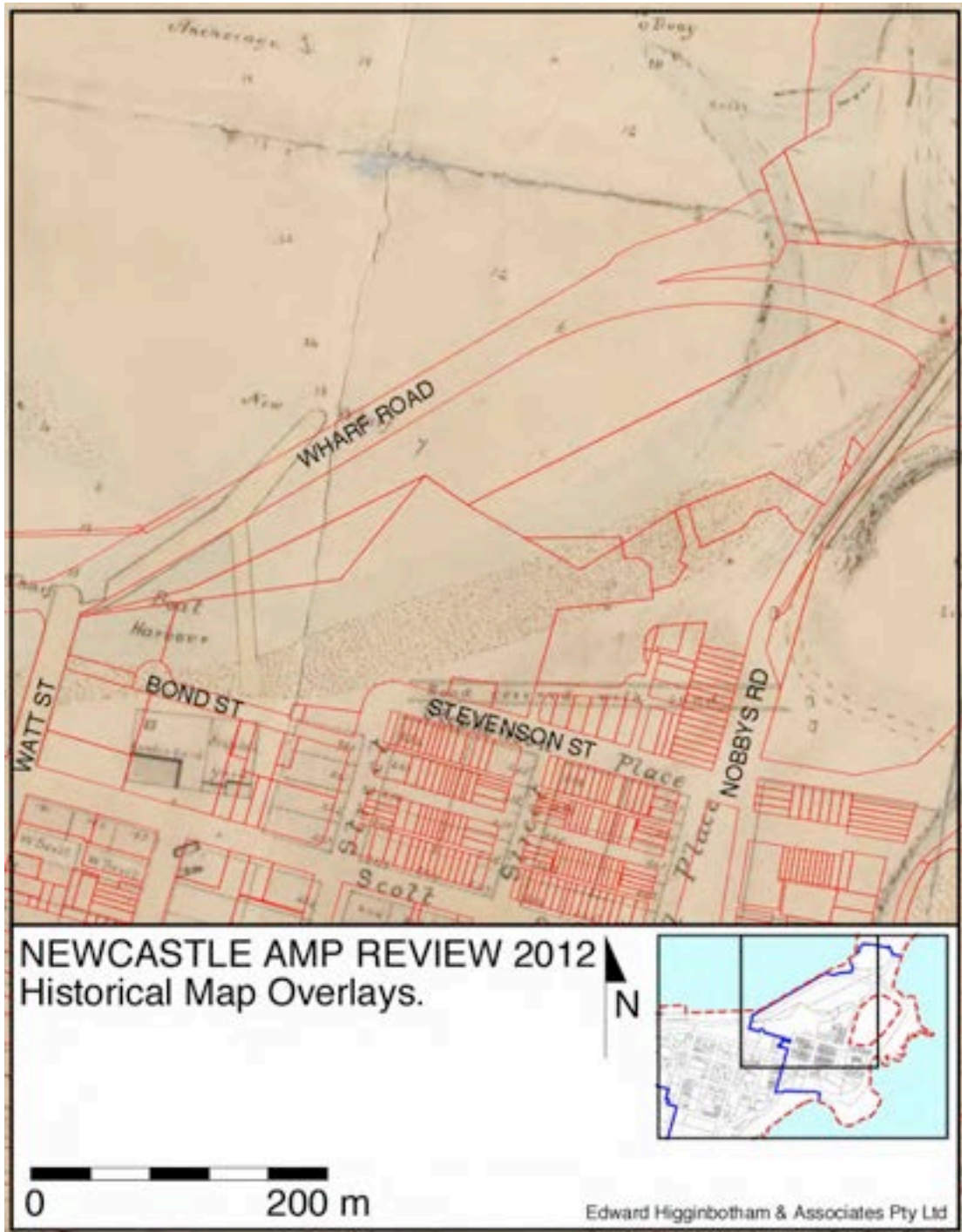
1830 - Armstrong



1839-40 N 71.844



1843 - Breakwater, SR Plan 2426



1844 - Town



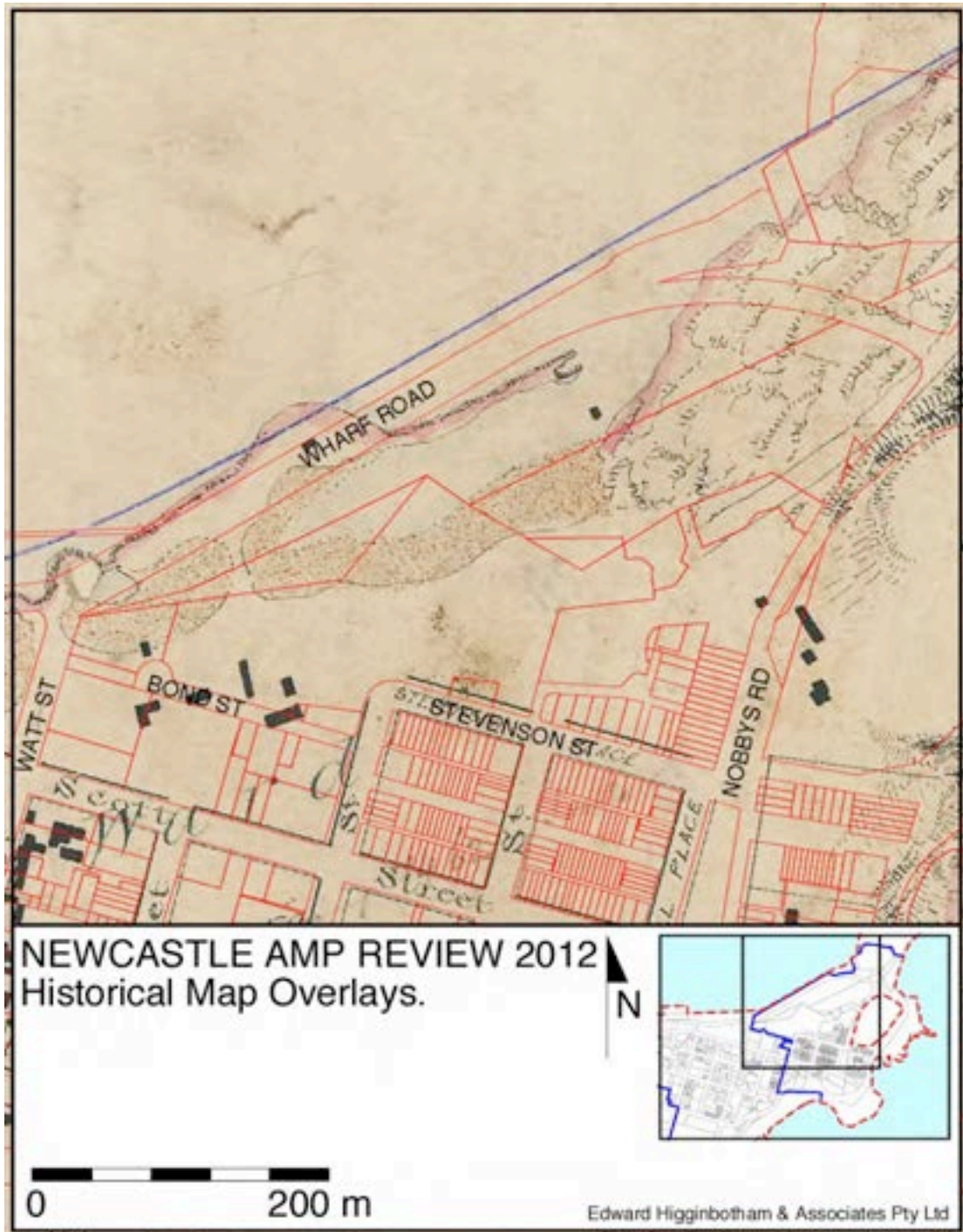
1846 - City



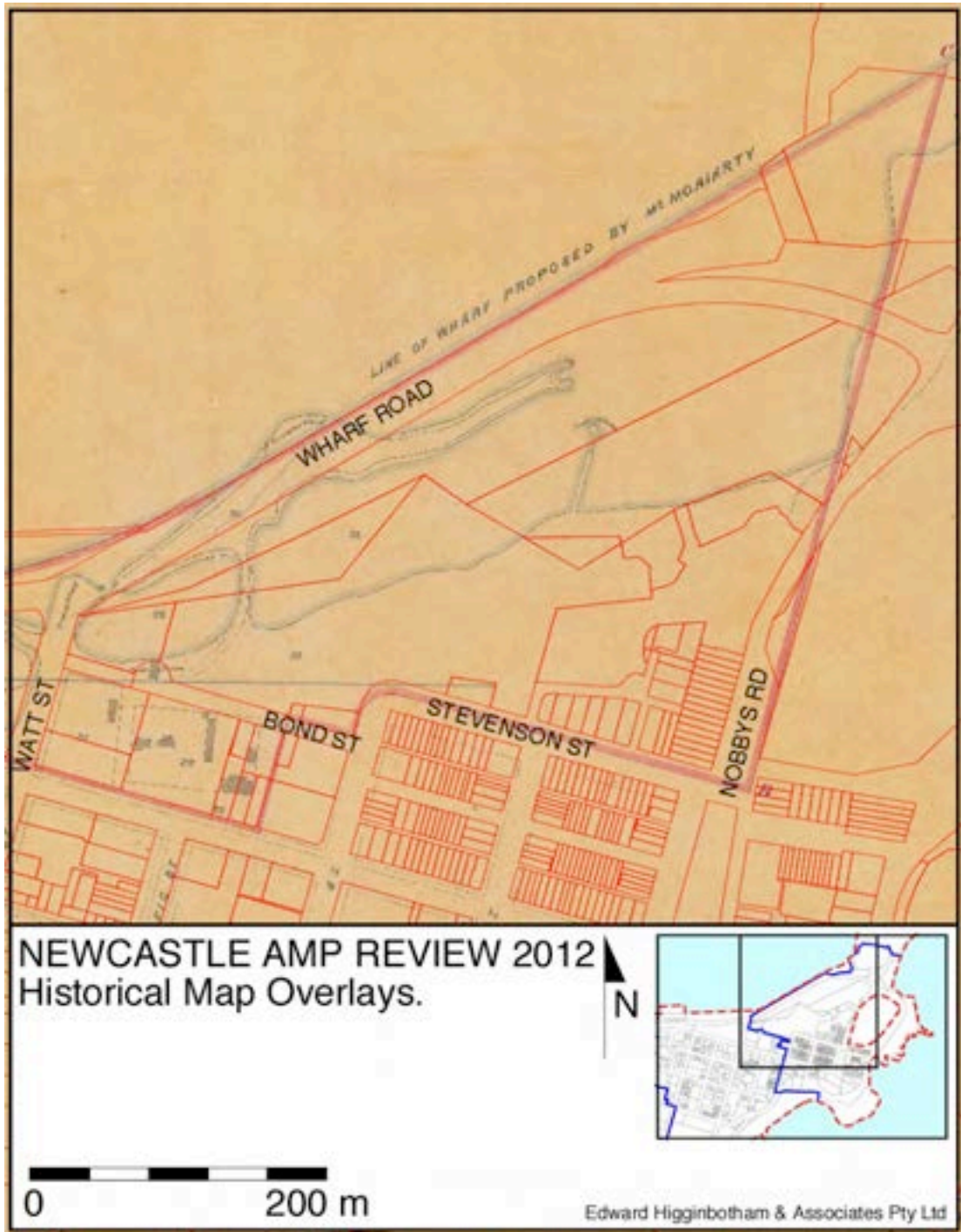
1848 - City



1853 - Street Alignment



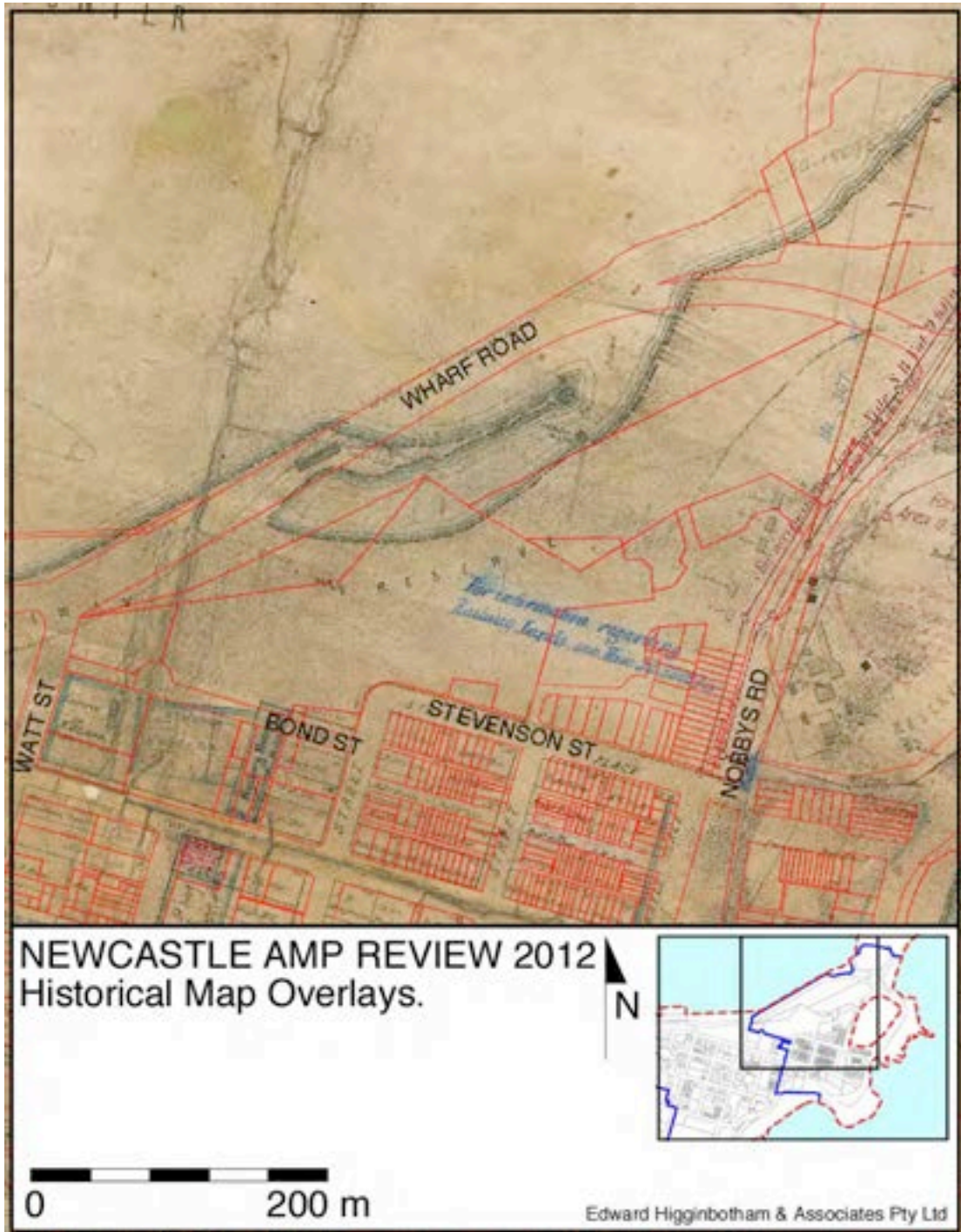
1857 - N 19. 652.



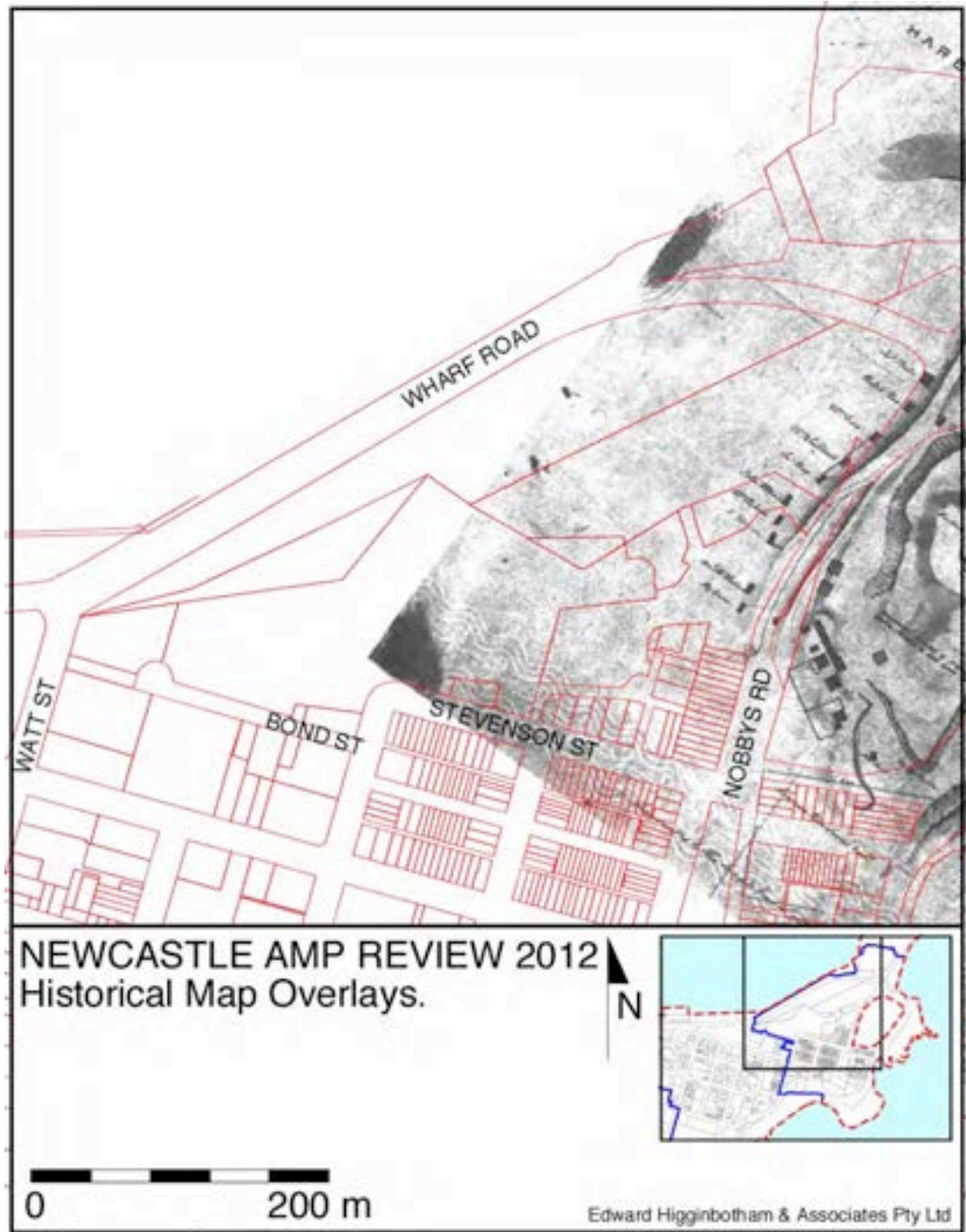
1857 - Rail SR Map 6236



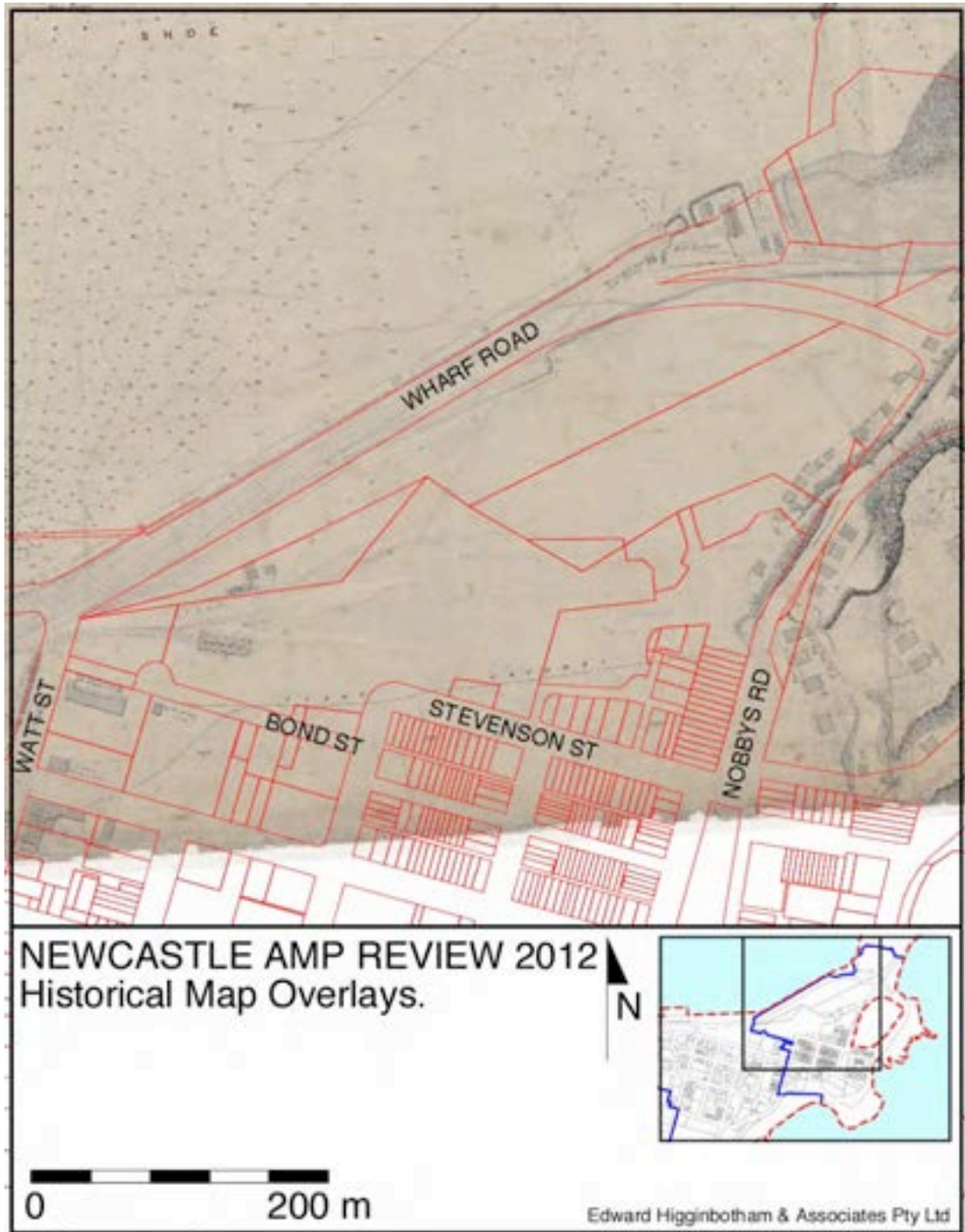
1860 - SR Map 10188



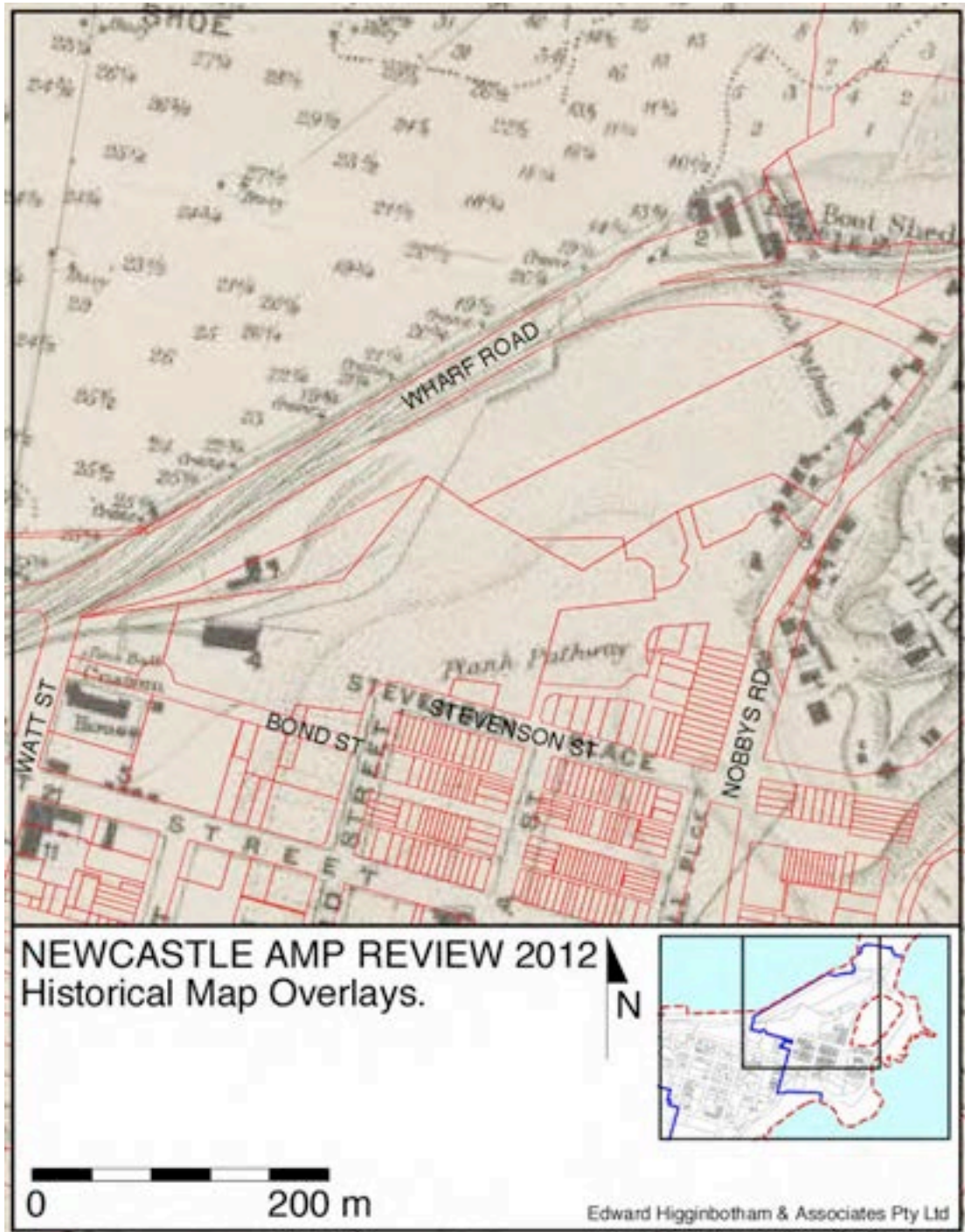
1860 - N 20. 652



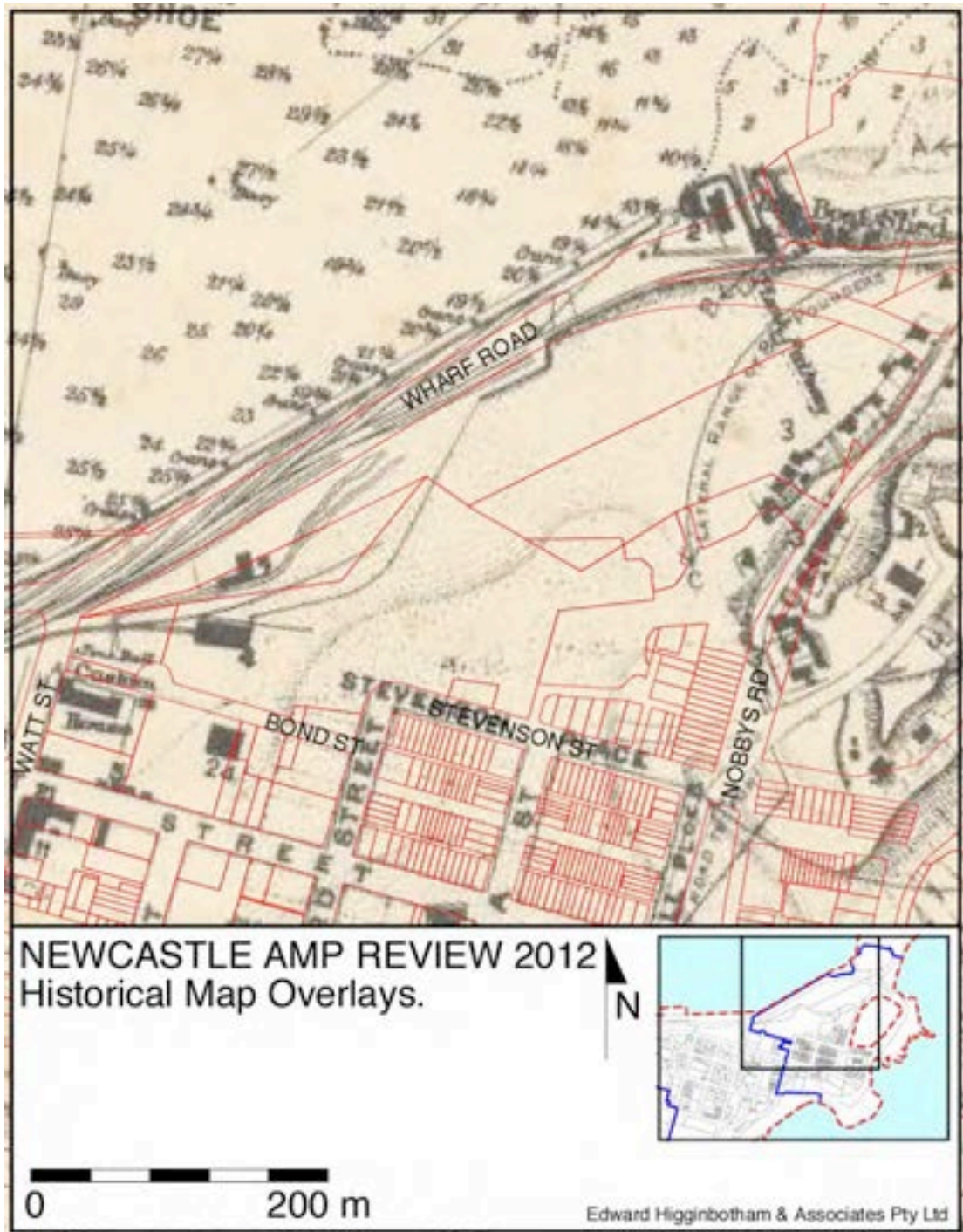
1867 - SB 9. 174.



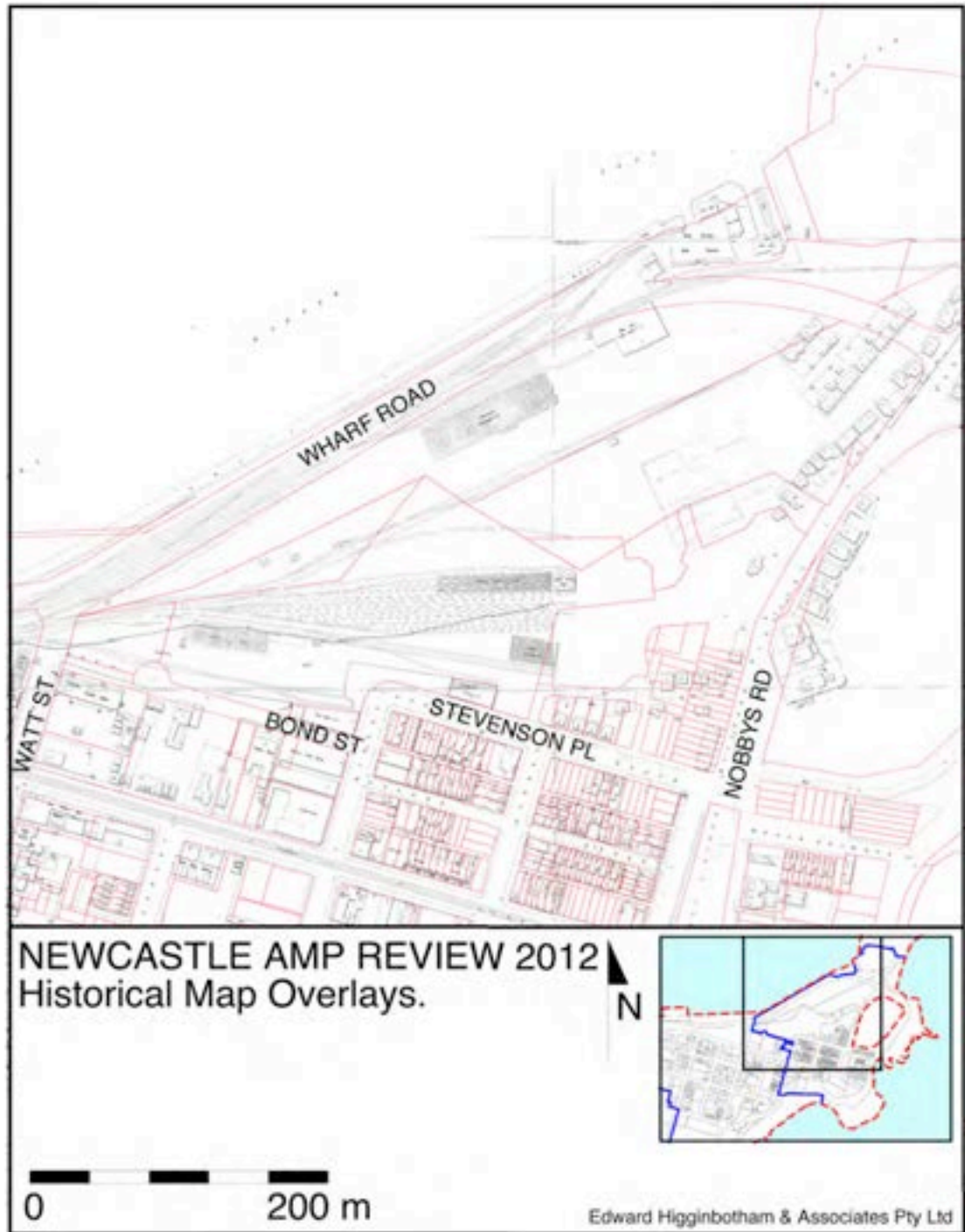
1874 - SR Plans 1415-1315



1882 - Port of Newcastle



1887 - Port of Newcastle



1895-97 - Detail



1915 - City



1944 - Aerials